



WOOMELANG

Victoria



VISITOR
GUIDE



Explore Yarrambiack

WOOMELANG

Located in the sunny north west, on the Sunraysia Hwy this hidden treasure offers visitors the true 'bush' experience and genuine country hospitality.



The original settlement was known as 'Cronomby Tanks', after the natural waterholes that attracted pioneers to settle in the area. According to local folklore the name was changed in 1897 after a passing traveller riding his trusty steed, Melang, and heading for the water source, rode over the rise and upon seeing the township laid before him, called "Whoa Melang" and from that day forward the township became known as Woomelang.

Woomelang is the perfect stop for any tourist whilst on their travels through the Wimmera Mallee Region. Woomelang is central to all major attractions such as Wyperfeld National Park, Hattah Kulkyne National Park, Pine Plains, Green Lake, Lake Tyrrell, Lake Lascelles and loads of Silo Art.




Woomelang township; Cronomby Tanks with silos in background; Field bin silo art by Jimmy DVate featuring Mallee Emu-Wren artwork; Aerial of Woomelang township; Bulldog tractor display in Jackie Mac Park

Explore

- **Cronomby Tanks** provides free camping and recreation to all. This includes extensive walking tracks, bird watching, fishing, iron artwork, toilet and fire pit.
- **CWA Annual Spring Flower Show** held annually on the 3rd Thursday in October at the Memorial Hall.
- **General Store & Café** provides groceries, banking facilities, take away food, post office and tourist information.
- **Historical Society** is located in the old CFA building and houses many historical items.
- **Opportunity Shop 'When Opportunity Knocks'** is full of treasures including second hand homewares, vintage collectables and pre loved fashion.
- **Shearing Shed** constructed from flattened egg tins during World War II due to wartime shortages.
- **Tough As Iron** is a community project that has seen the installation of outdoor iron artwork at Cronomby Tanks.

Below: Mural of endangered Victorian Carpet Python by artist Andrew J Bourke; signage encouraging campers at Cronomby Tanks; local flower show display



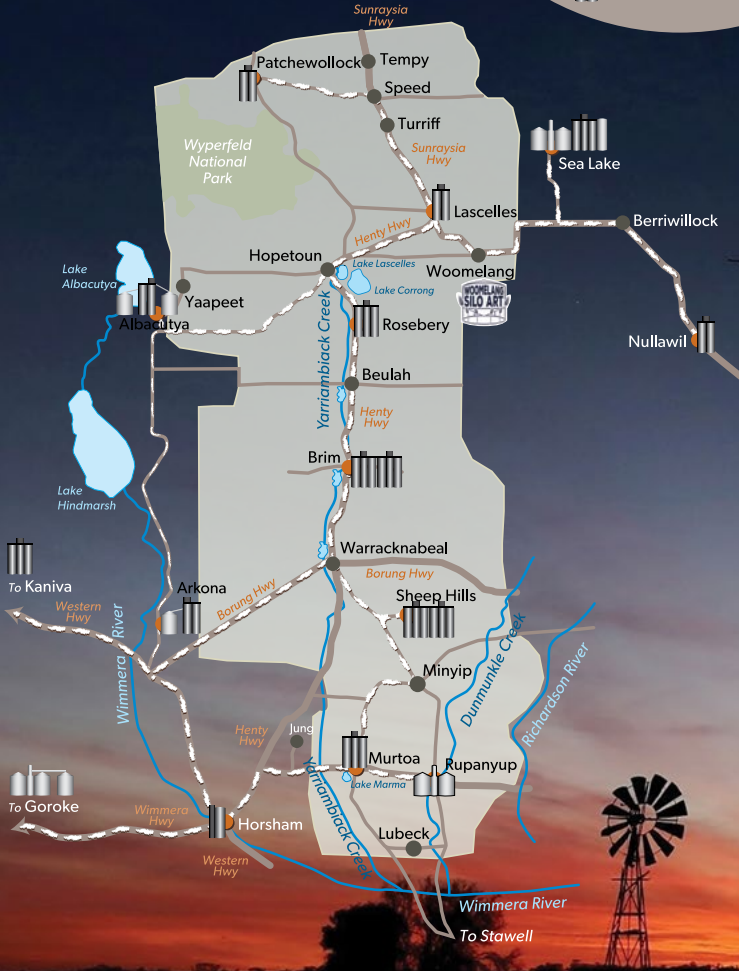


- **Combine Corner/Travelers Rest** includes car parking, disable toilet, dump point, 24hr fuel and huge undercover rest area.
- **Endangered Species of the Mallee Artwork** is a community project instigated by the development association to bring travellers to the community whilst raising awareness about endangered species from our region. The project has created Woomelang's own Miniature Silo Art Trail.



Shearing Shed (photograph courtesy of Shane Roberts); views of Tough as Iron outdoor iron artwork at Cronmby Tanks; Field bin silo art by Chuck Mayfield featuring South-eastern Long-eared Bat artwork; Woomelang Public Pool; Woomelang Caravan Park

Yarriambiack Silo Art Trail



Sunset views of nearby Woomelang farmland; Cronomy Tanks Campsite area; mural on Caravan Park facilities




➔ woomelang.com


 **Woomelang!!** What's On?

 **woomelangdda**

Population: 150

➔ visitwimmeramallee.com.au

 Wimmera Mallee Tourism | Yarriambiack Tourism

 **Free Call:** 1800 065 647



Edit: December 2023

