



WARRACKNABEAL  
*Victoria*



VISITOR  
GUIDE



*Explore Yarriambiack*

## WARRACKNABEAL:

Located on the Yarriambiack Creek, Warracknabeal's name comes from the Aboriginal word describing the gum trees shading the watercourse.



The gorgeous Yarriambiack Creek flowing through Warracknabeal is lined with gum trees and teeming with wildlife. Warracknabeal is home to many historical tributes including Federation Place with its full-size sculpture of sheep and a kelpie dog that are located within the roundabout in Scott Street as a tribute to the town's early settlement days. Many sporting clubs provide facilities for visitors and contact information for local clubs and associations is available via the Yarriambiack Shire Council Community Directory accessible at the Tourist Information Centre in Scott Street or download from [www.yarriambiack.vic.gov.au](http://www.yarriambiack.vic.gov.au)



*Happy campers enjoying the Yarriambiack Creek at the Warracknabeal Caravan Park; fun during Easter in the 'Beal; enjoying a quiet book at the Flora & Fauna Park; horse racing at the Warracknabeal Race Course.*

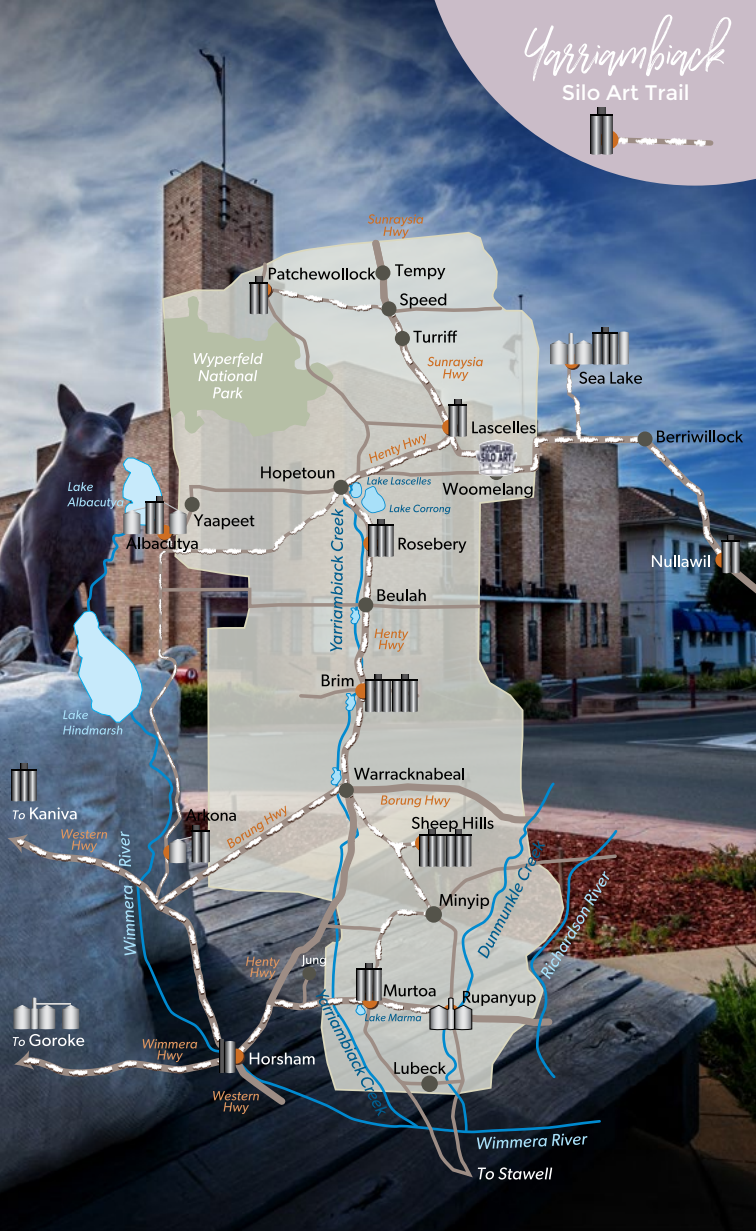
# Explore

- **Anzac Park** in Scott Street was built as a memorial to the fallen of World War I and is the sporting centre of Warracknabeal. The Park is home to football, cricket, hockey, tennis, netball and swimming. The park is also home to the RSL and Fire Brigade demonstration track.
- **Apex Bicentennial Park** is located on the Borung Highway (opposite Caravan Park) and is a picturesque location for travellers to enjoy bird watching or a leisurely stroll.
- **Caravan Park** is located on the Yarriambiack Creek and provides en-suites, powered and non-powered sites. New cabins are now available to enjoy!
- **Community Market** is held on the 3rd Saturday of every month between 9am and 1pm in the IGA car park.
- **Flora & Fauna Park** is a picnic area located in Craig Ave and is maintained by the local Lions Club. This popular Park is situated on a scenic bend of the Yarriambiack Creek, surrounded by magnificent gums, providing free electric BBQ facilities, picnic tables, a children's adventure playground and a collection of native birds and animals including kangaroos and emus in a large natural compound.
- **Glenwillan Homestead** was built in 1912 and provides Bed and Breakfast styled accommodation for up to 12 persons. Corner of Blue Ribbon Road and Borung Highway, Wallup. Telephone (03) 5398 9224.
- **Golf Club** features an 18 hole, sand belt course with first class greens and lush watered fairways. Carved from virgin bush approximately 60 years ago, the course is a delight for lovers of native flora and fauna. A synthetic bowling green is also located on site.
- **Historical Centre** is housed in the town's first State Savings Bank and the display consists of furniture, pictures, maps, kitchen utensils and the personal items found in the homes of the pioneers of the era. The bank chamber is as it was on opening day in 1909. Sit down in the family history resource room and discover your ancestors. Open daily (except Saturday) 2pm-4pm. [www.warracknabealhistory.org.au](http://www.warracknabealhistory.org.au)



- **Log Lock Up** in Devereux Street was built in 1872 when the first permanent policeman came to town. The Lock Up was used until 1960 and is open for inspection daily.
- **Nick Cave** was born in 1957 at the Warracknabeal Hospital. The musician, songwriter, author, screenwriter and artist is best known as the front man of Nick Cave and the Bad Seeds.
- **Weir Pool** permits powered and non-powered boating activities and is the perfect location for water skiing, swimming, fishing and bird watching.
- **Wheatlands Warehouse** is a second-hand dealership that is a maze of antiques and collectables that will keep you fossicking for hours. This is one of Victoria's largest second-hand book sellers.
- **Wheatlands Agricultural Machinery Museum** houses a large collection of historical machinery used in farming and many items are in working condition. Open daily: 10am-12 noon and 1pm-5pm. Telephone (03) 5398 1616.
- **Yarriambiack Creek Walking Track** follows both sides of the creek providing a relaxing 4 - 6.8km stroll to enjoy the scenery and fresh air. A Town Map and Creek Walk information brochure is available from the Tourist Information Centre.
- **Easter in the 'Beal** showcases a street parade, art show, vintage rally, golf tournament, horse races and much more. For more information, visit **Facebook: Warracknabeal Action Group - WAG.**

# Yarriambiack Silo Art Trail



Warracknabeal roundabout streetscape; plenty to explore at the Wheatland's Warehouse; beautiful scenes at the spectacular Warracknabeal Golf Course.



## WARRACKNABEAL ACCOMMODATION

- Warracknabeal Caravan Park & Cabins  
2 Lyle St, Warracknabeal  
0400 915 125
- Country Roads Motor Inn  
197 Henty Hwy, Warracknabeal  
(03) 5398 1811
- Werrigar Fuel & Roadhouse  
213 Henty Hwy, Warracknabeal  
(03) 5398 2144
- Warrack Motel  
2 Lyle St, Warracknabeal  
(03) 5398 1633
- Leura Log Cabin  
189 Dumbouy Rd, Warracknabeal  
0429 981 154
- Glenwillan Homestead  
Borong Hwy, Wallup  
0428 989 224

## CAFÈS & RESTAURANTS

- The Creekside Hotel  
4 Scott St, Warracknabeal  
(03) 5398 2180
- Café Peppercorn  
122 Scott St, Warracknabeal  
(03) 5394 1548
- Royal Mail Hotel  
144 Scott St, Warracknabeal  
(03) 5398 1048
- Empress King Garden Chinese Restaurant  
160 Scott St, Warracknabeal  
(03) 5398 2422
- Café Pharmacio  
106-108 Scott St, Warracknabeal  
(03) 5394 1829
- The Van by The Simple Food Co.  
165-167 Scott St, Warracknabeal  
www.thevan.com.au
- Taylor's Palace Hotel  
99 Scott St, Warracknabeal  
(03) 5394 1097

### ACCOMMODATION

- Caravan Park

### SCHOOLS

- 1** Warracknabeal Secondary College
- 2** St Mary's Catholic Primary School
- 3** Warracknabeal Memorial Kindergarten

### FACILITIES

- 4** IGA Supermarket
- 5** Post Office
- 6** Pharmacy / Café
- 7** Bakery
- 8** Butcher
- Cafés / Bars / Restaurants
- 9** Opportunity Shop
- 10** Wheatlands Warehouse
- Rural North West Health & Warracknabeal Hospital
- 11** Werrigar Road House
- 12** Wimmera Mallee Vet Services

### ATTRACTIONS

- 13** Wheatlands Agricultural Machinery Museum
- 14** Apex Bicentennial Park
- 15** Flora & Fauna Park
- 16** Federation Place
- 17** Weir Pool & Boat Ramp
- 18** Historical Centre
- 19** Log Lock-up
- 20** Farm Dog Sculpture
- 21** Glenwillan Homestead

### SPORT

- 22** Anzac Park, Playground, Oval, Swimming Pool, Tennis Club
- 23** Bowling & Croquet Club
- 24** Golf Club
- 25** Race Course


### COMMUNITY FACILITIES

- Tourist Information Centre
- Public Toilets
- 26** Market (IGA Carpark)
- 27** Neighbourhood House
- 28** Community Garden
- 29** Cemetery
- Police Station
- Fuel Stations

...Plus many more shops and businesses to explore!





 [yarriambiack.vic.gov.au](http://yarriambiack.vic.gov.au)


 1800 065 647

 Warracknabeal Action Group - WAG

**Population:** approx. 2359

 [visitwimmeramallee.com.au](http://visitwimmeramallee.com.au)

 Wimmera Mallee Tourism | Yarriambiack Tourism

 **Free Call:** 1800 065 647



Edit: December 2023

*Yarriambiack*

Home of the Silo Art Trail

