



AGENDA

Ordinary Meeting of Council

9:30am Wednesday 19 January 2022

VENUE:

Council Chambers

Yarriambiack Shire Council

34 Lyle Street, Warracknabeal Vic 3393

Next Meeting

Wednesday 23 February 2022

Copies of the Yarriambiack Shire Council's Agendas and Minutes
can be obtained online at www.yarriambiack.vic.gov.au

AGENDA	Ordinary Meeting of Council
Issue Date: 19 January 2022	

OUR VISION:

In consultation with our community, Yarriambiack Shire Council aims to provide a viable, sustainable, and vibrant future.

OUR VALUES:

Customer Service

- treat our customers with courtesy and respect.
- lead and develop leadership within our community.
- constantly strive to improve our services.
- forge closer relationships with customers.
- investigate matters thoroughly and objectively and keep our customers informed, in plain language, about the process and outcome.
- treat people fairly, with respect and have proper regard for their rights.
- make decisions lawfully, fairly, impartially and in the public interest.
- we are honest, trustworthy, reliable, transparent, and accountable in our dealings.
- we are careful, conscientious, and diligent.
- use public resources economically and efficiently.
- actively pursue positive outcomes for the community

CONTINUOUS IMPROVEMENT:

Continuous Improvement We drive continuous and sustainable improvement in service provision, operational efficiency, and stakeholder relations to create a leading organisation.

Recording

Consistent with section 2.44.3 of our Governance Rules, consent given by the Chair to the recording of any Council Meeting must be obtained prior to the commencement of the Council Meeting.

Live Streaming

Council meetings will now be live streamed to allow those interested in viewing proceedings greater access to Council decisions and debate without attending the meeting in person.

AGENDA	Ordinary Meeting of Council
Issue Date: 19 January 2022	

Contents

1 WELCOME

2 ACKNOWLEDGEMENT AND PRAYER

3 PRESENT

4 APOLOGIES OR REQUEST FOR LEAVE OF ABSENCE

5 CONFIRMATION OF MINUTES

5.1 Minutes of the Ordinary Council Meeting of 24 November 2021

5.2 Minutes of the Closed Council Meeting of 24 November 2021

5.3 Minutes of the Statutory Council Meeting of 24 November 2021

6 DECLARATION OF CONFLICT OF INTEREST

7 BUSINESS ARISING

7.1 Business arising from previous Minutes

7.2 Ongoing and Pending Action List

8 PETITIONS

9 CORRESPONDENCE

9.1 Letter of Resignation received from current CEO, Jessie Holmes

10 SPECIAL COMMITTEES

10.1 Audit and Risk Committee Meeting – 17 January 2022

11 ACTIVITY REPORTS

11.1 Mayor's Report

11.2 Councillor's Reports

11.3 Chief Executive Officer Report

12 REPORTS FOR DECISION – OFFICE OF THE CHIEF EXECUTIVE OFFICER

12.1 Appointment of Acting CEO

12.2 Haven Homes Big Build Partnership Agreement

12.3 Gateway BEET Inc. Agreement for the Provision of Services

12.4 Appointment of Delegated Committees for 2022

13 REPORTS FOR DECISION – DIRECTORATE BUSINESS STRATEGY AND PERFORMANCE

13.1 Quarterly Financial and Non Financial Reporting

14 REPORTS FOR DECISION – DIRECTORATE ASSETS AND OPERATIONS

14.1 Permits issued by Assets and Operations Department – November / December 2021

14.2 Adopt the Road Register

14.3 Commitment for matching fund for Heavy Vehicle Safety and Productivity Program funding application

14.4 Additional reseals for 2021/22 program

15 REPORTS FOR DECISION – DIRECTORATE COMMUNITY DEVELOPMENT AND WELLBEING

- 15.1 Permits Issued by Community Development and Wellbeing Department October 2021
- 15.2 Report for Council, Warracknabeal Skate Park response to petition
- 15.3 Building Better Regions Fund Round 6. Dunmunkle Childcare Application
- 15.4 Woomelang Bowling Club Synthetic Surface Project Funding Application
- 15.5 Permit application for Consumption of alcohol in a restricted area

16 OTHER BUSINESS

- 16.1 Questions from Councillors

17 CLOSED SESSION – Reports for Decision

- 17.1 Tender for vehicle purchases x 5
- 17.2 Tender for Roller refurbishment - Procurement Variation
- 17.3 Tender for Warracknabeal Caravan Park Amenity Facility

18 Next Meeting

1 WELCOME

2 ACKNOWLEDGEMENT AND PRAYER

Cr K Zanker to open the meeting at 9:30am by acknowledging the Indigenous Community and offering the opening prayer.

Acknowledging Traditional Owners

'I would like to acknowledge that this meeting is being held on the traditional lands of the Wotjobaluk, Jaadwa, Jadawadjali, Wergaia and Jupagulk people, and I pay respects to their Elders, both past, present and emerging'.

Prayer

Almighty God, without whom no Council can stand, nor anything prosper we ask that you be present and guide us in our deliberations today. We pray that we will be fair in our judgements and wise in our actions and that decisions will be made with goodwill and a clear conscience for the betterment and welfare of the people of Yarriambiack Shire.

Amen

3 PRESENT

4 APOLOGIES OR REQUEST FOR LEAVE OF ABSENCE

5 CONFIRMATION OF MINUTES

5.1 Minutes of the Ordinary Council Meeting of 24 November 2021

Minutes of the ordinary Council Meeting held on Wednesday 24 November 2021 be taken as an accurate record and confirmed.

Recommendation:

That the minutes of the Ordinary Meeting of Council held on Wednesday 24 November 2021, as circulated be taken as read and confirmed.

5.2 Minutes of the Closed Council Meeting of 24 November 2021

Minutes of the Closed Council Meeting held on Wednesday 24 November 2021 be taken as an accurate record and confirmed

Recommendation:

That the minutes of the Closed Council Meeting of Council held on Wednesday 24 November 2021, as circulated, be taken as read and confirmed.

5.3 Minutes of the Statutory Council Meeting of 24 November 2021

Minutes of the ordinary Council Meeting held on Wednesday 24 November 2021 be taken as an accurate record and confirmed.

Recommendation:

That the minutes of the Statutory Meeting of Council held on Wednesday 24 November 2021, as circulated be taken as read and confirmed.

6 DECLARATION OF CONFLICT OF INTEREST

Pursuant to Division 2 – Conflict of Interest, of the *Local Government Act 2020* general and material conflict of interest must be declared prior to debate on specific items within the agenda; or in writing to the Chief Executive Officer before the meeting.

A Councillor who has declared a conflict of interest in respect of a matter must;

- a) Disclose the conflict of interest in the manner required by the Yarriambiack Shire Council Governance Rules.
- b) Exclude themselves from the decision-making process in relation to that matter, including any discussion or votes on the matter at any Council meeting or delegated committee, and any action in relation to the matter.

General conflict of interest is if a relevant person has an interest in a matter if an impartial, fair-minded person would consider that the person's private interests could result in that person acting in a manner that is contrary to their public duty

- a) *Private interests* mean any direct or indirect interest of a relevant person that does not derive from their public duty and does not include an interest that is only a matter of personal opinion or belief.
- b) *Public duty* means the responsibilities and obligations that a relevant person has to members of the public in their role as a relevant person.

Material conflict of interest is if a relevant person has an interest in respect of a matter if an affected person would gain a benefit or suffer a loss depending on the outcome of the matter

- a) The benefit or loss incurred may be directly or indirectly

OR

- b) In a pecuniary or non-pecuniary form.

Councillors are also encouraged to declare circumstances where there may be a perceived conflict of interest.

7 BUSINESS ARISING

7.1 Business arising from previous Minutes

7.2 Ongoing and Pending Action List

Council Meeting	Recommendation Action	Action Taken

8 PETITIONS

9 CORRESPONDENCE

9.1 Letter of Resignation received from current CEO, Jessie Holmes

[Attachment: Letter of Resignation](#)

10 SPECIAL COMMITTEES

10.1 Audit and Risk Committee Meeting – 17 January 2022

3rd December 2021

Ms Kylie Zanker
Mayor
Yarriambiack Shire Council

Dear Mayor Zanker,

RE: Resignation of CEO

I write to formalise my resignation from Council as CEO.

Having provided verbal advice of my intention on Wednesday 24th November, this is my official written resignation.

My Senior Officer Contract requires that I provide 8 weeks notice.

I intend to finish on January 21st, 2022 following the last Council meeting attendance on January 19th, 2022.

It has been my absolute pleasure and privilege to serve the Yarriambiack Council and community since July 2018. I have thoroughly enjoyed my time as CEO and am grateful to the Council for giving me the opportunity to do so.

It has been at times a challenging and complex role but at all times I have enjoyed the support of a Councillor group who is engaged and actively considerate of the role they have in governing for the wider Yarriambiack region.

I wish Council every success in their recruitment for CEO and I will continue to champion the needs of the community in any role I have.

Once again, thank you for the privilege.

Warm Regards,

Jessie Holmes

11 ACTIVITY REPORTS

11.1 Mayor's Report

Prepared by Kylie Zanker

9 December	Attended Municipal Association Victoria (MAV) Mayoral Training
10 December	Attended Municipal Association Victoria (MAV) Mayoral Training Attended Mayors lunch with neighbouring Councils
14 December	Attended Warracknabeal Secondary College Awards night to present Yarriambiack Shire Council award
16 December	Catch up with Kathryn Wilken regarding the Warracknabeal Action Group (WAG) Christmas event
19 December	MC for the Warracknabeal Action Group (WAG) Christmas Event
20 December	Attended the Yarriambiack Youth Action Council Christmas Dinner

11.2 Councillor's Reports

Cr A McLean

24 November	Attended Council Forum
30 November	Attended Sunraysia Highway Improvement Committee in Birchip
8 December	Attended Council Forum
10 December	Attended GCWLG Waste Forum via ZOOM
14 December	Attended Hopetoun P-12 Annual Awards Ceremony

Cr T Hamilton

Cr G Massey

8 December	Attended Council Forum
14 December	Wimmera Mallee Tourism Meeting, Minyip
19 December	WAG Christmas Pageant, Warracknabeal

Cr C Lehmann

24 November Attended Council Forum

8 December Attended Council Forum

Cr C Heintze

24 November Attended Council Forum

1 December Attended Minyip Progress Meeting

6 December Attended GCWWRRG Implementation meeting via ZOOM

8 December Attended Health Services Union on line discussion on implications of proposed Aged Care reform

10 December Attended GCWWRRG LG Forum via ZOOM

17 December Attended GCWWRRG Board meeting via ZOOM

Cr K Kirk

29 November Attended Wimmera Development Association (WDA) ED performance review

7 December Attended Wimmera Development Association (WDA) KPI discussion

8 December Attended Council Forum

9 December Attended MAV Mayoral and Deputy Training

10 December Attended MAV Mayoral and Deputy Training

14 December Attended Wimmera Development Association (WDA) Annual General Meeting, General Meeting and Executive Meeting

16 December Attended Wimmera Development Association (WDA) CLG Board Meeting

10 January Attended Wimmera Development Association (WDA) Board Gathering

11.3 Chief Executive Officer Report**Prepared by Jessie Holmes**

25 November	Gender Equality Advisory Committee Meeting
26 November	MAV Representatives and CEO Forum
30 November	Strengthening Care for Children Steering Committee Meeting
1 December	DJPR and MAV CEO Forum
2 December	Integrated Water Management Meeting
3 December	MAV CEO Forum Minyip Caravan Park Meeting
7 December	Mallee Silo Art Implementation Meeting Nous Regional Jobs and Infrastructure Meeting
8 December	Council Forum
9 December	Wimmera CEO Meeting
10 December	RCV Committee meeting
13 December	Planning Decisions – state discussion paper
14 December	WDA Board and Extraordinary meeting
16 December	Covid 19 CEO Forum
21 December	Wimmera Visitor Economy consultation with Regional Partnerships
22 December	Sport and Recreation Local Infrastructure Planning session
5 January	VAGO – Rural Council priorities for 3 year plan
7 January	Grampians Covid 19 Update
12 January	Hopetoun School site masterplan discussions
13 January	Grampians Covid 19 Update
14 January	Construction Industry Skills Meeting
17 January	Audit and Risk Committee

12 REPORTS FOR DECISION – OFFICE OF THE CHIEF EXECUTIVE OFFICER

12.1 Appointment of Acting CEO

Prepared by Jessie Holmes

SUMMARY

This report recognises the imminent departure of Council's current Chief Executive Officer (CEO) and considers arrangements to appoint an Acting Chief Executive Officer. This report and appointment of an Acting CEO ensures that there is a period of transition enabling support from the current CEO to the Acting CEO until such time as a new CEO is appointed and permanently in place.

RECOMMENDATION

That Council appoint Ms Tammy Smith as Acting Chief Executive Officer of Yarriambiack Shire Council from 21 January 2022 until a new Chief Executive Officer has permanently commenced duties.

ATTACHMENTS

Nil

DISCUSSION

Section 44 of the *Local Government Act 2020* (the Act), and previously section 94 of the *Local Government Act 1989*, requires that a Local Government employ a person to be the CEO of the Local Government. A Council must appoint a natural person to be its CEO and it must make a permanent appointment to the position of CEO as soon as is reasonably practicable after a vacancy in the position occurs.

Council must, therefore, in accordance with section 44 of the Act determine interim arrangements and resolve to appoint an Acting CEO until such time as a new CEO is appointed and permanently in place.

Jessie Holmes as current CEO has an official end date with Council of Friday 21 January 2021. Upon resolution of this report as presented, the Acting CEO can receive a handover from the current CEO and then take over the duties as of 21 January 2021.

RELEVANT LAW

Section 44 of the *Local Government Act 2020* (the Act)

COUNCIL PLANS AND POLICIES

This report relates to the strategic priority of a well governed organisation and is in accordance with the adopted Governance Rules and CEO and Directors Recruitment and Remuneration Policy.

RELATED COUNCIL DECISIONS

Council has from time to time appointed an Acting CEO when the CEO has been on leave.

OPTIONS

Council can make alternative arrangements but must have a CEO in place.

AGENDA	Ordinary Meeting of Council	
Issue Date: 29 September 2020		Page 12/ 55

Alternatives include appointing an alternative, suitably qualified staff member to Act in the role or;

Appoint a suitably qualified external consultant to Act in the role.

SUSTAINABILITY IMPLICATIONS

Any costs associated with this matter are contained within the existing operational budget.

COMMUNITY ENGAGEMENT

Not Applicable – the appointment of an Acting CEO is the responsibility of Council.

The ongoing CEO position will be advertised as required by the recruitment consultant.

GENDER IMPACT ASSESSMENT

The Gender Equality Act 2020 requires entities to conduct gender impact assessments on all new policies, programs and services that directly and significantly impact the public as well as those up for review.

Gender Impact Assessment (GIA)		Status
Does this Council report recommendation		YES <input type="checkbox"/>
a) Introduce a new policy, program and/or service; or		A GIA has been completed.
b) Is it a review of a policy, program and/or service;		NO <input checked="" type="checkbox"/>
that directly and significantly impacts the public?		A GIA is not required.
Link to Gender Impact Assessment	GIA – Not Applicable	

RISK

Assess the risk for the decision.

Utilising the Risk Management Framework the following assessment has been made:

Strategic Risk Description and Residual Risk Level	Action to Mitigate/Reduce Risk	Does Action maintain or reduce Residual Risk Level
Corporate Governance, Compliance and Liability Risk - Residual Risk Level Low	Appointment of an Acting CEO will ensure compliance with section 44 of the <i>Local Government Act 2020</i>	Reduces Residual Risk Level
Talent Management Risk - Residual Risk Level Low	Providing opportunity for upskilling of existing staff.	Maintains Residual Risk Level

REGIONAL, STATE AND NATIONAL PLANS AND POLICIES

Not applicable

CONFLICTS OF INTEREST

All officers involved in the preparation of this report have declared that they do not have a conflict of interest in the subject matter of this report.

12.2 Haven Homes Big Build Partnership Agreement

By Jessie Holmes, Chief Executive Officer

SUMMARY

Council has been working closely with Haven Homes to submit an application for Affordable community housing in five communities across the Shire to address one element of the housing shortage situation.

RECOMMENDATION

That Council endorse the Haven Homes Draft Heads of Agreement as attached which supports an application for 25 dwellings across Woomelang, Hopetoun, Warracknabeal, Murtoa and Rupanyup on Council owned land.

ATTACHMENTS

[Attachment: Haven Homes Draft Heads of Agreement](#)

DISCUSSION

Council has been working on the critical issue of housing for several years and have identified that there are multiple layers to the issue requiring varied responses.

Council is working with Wimmera Development Association and Regional Development Victoria to address appropriately zoned land for residential development and potential future housing authorities.

Council is also exploring community led housing development for an executive style estate in Rupanyup known as the Rupanyup Future Fund Gibson Street Development. Over the last 12 months Council has acquired land in Hopetoun, Warracknabeal and Murtoa for the purpose of community housing in a similar style to the existing Community Housing Asset Committees that exist in Woomelang and Murtoa.

Council recently applied for a \$500,000 Community Infrastructure Loan from LGV at an interest rate of 0.55% over a 15-year loan term and have established a working relationship with a Project Originator through the federal National Housing Loan Scheme to explore future opportunities.

In October 2021, Council submitted a \$2.8 million dollar Regional Infrastructure Fund Application for 14 dwellings across five townships and the outcome of this application remains unknown. In recently received correspondence from the Housing Minister it would appear that the preferred State Government funding assistance for housing is through the State government Big Build Fund.

In order to access the Big Build Fund, Council must partner with a Registered Housing Authority to make an application. Council staff have met with a number of housing authority providers to look at what the negotiated management expectations would be as the stakeholder engagement with communities has established that they want a high level of ownership over the asset tenants.

Yarriambiack Shire demographics skew older and dependent, this is represented by our average resident age being 51 compared to the state average of 37 and our rate of dependency (those under 18, over 65 or with a disability) being 48% compared to the state average of 34%. In addition, Yarriambiack Shire SEIFA index is one of the highest in the Victoria Local Government statistical areas ranked 73rd out of 79 Councils.

AGENDA	Ordinary Meeting of Council
Issue Date: 19 January 2022	

As housing pressure has increased through Covid, the traditionally stable and affordable housing market in Yarriambiack has become unaffordable with general increases to June 30, 2021 of close to 28%. The rental market has always been predominantly through private arrangement, and this was evidenced in the Wimmera Southern Mallee Housing Strategy 2020 piece by Wimmera Development Association. Recent changes to the Rental Tenancy Act have also resulted in some rental housing across Yarriambiack no longer meeting the minimum standard.

One of the most significant housing challenges across Yarriambiack is transition housing, the housing appropriate for older people to transition out of their large, three bedroom plus older family dwellings and into low maintenance townhouse independent living style dwellings. This housing is seen as critical to older residents being able to stay in their communities and there is very minimal provision of this housing style. Minyip has the highest number of independent living units through Dunmunkle Lodge and there are currently two 2 Bedroom units in Murtoa and five 2 Bedroom units in Woomelang.

The partnership proposal with Haven Homes looks to submit an application to the Big Build for 24 dwellings across five communities in the following pattern:

2 x 2 bedroom for Woomelang,

3 x 2 bedrooms and 2 x 1 bedroom for Hopetoun

6 x 2 bedroom and 3 x 1 bedroom for Warracknabeal

3 x 2 bedrooms and 2 x 1 bedroom for Murtoa

2 x 2 bedroom and 1 x 1 bedroom for Rupanyup.

The application is a blend of one and two bedroom units based off the demand from the Victoria Housing Register.

The Big Build has a number of funding rounds, each with a particular focus. The current funding round has a focus on rural and regional Victoria. The state government \$5.3 billion dollar investment has earmarked 25% for rural and regional Victoria with much of that \$1.25 already spent in minimum commitments to high demand areas including La Trobe, Horsham, Mildura and Ballarat. Future funding rounds will focus on Indigenous, Mental Health and Disability support accommodation.

Council has undertaken significant advocacy on housing, including meeting with the Minister for Housing in March 2021 and meeting with various area representative MPs over the course of 2021.

Council has actively sought funding opportunities and explored the ability for Council to become a Registered Housing Provider however we are ineligible despite our decades operating Community Asset Housing committees.

The partnership agreement with Haven Homes provides Council with an opportunity to retain significant nomination rights in relation to:

- The siting and style of the developments
- The residents recommended to access the dwellings (subject to their eligibility on the Victorian Housing Register)
- A focus on housing the over 55 target group
- The division of management responsibilities.

Council would be providing the land on which the dwellings are to be built and they would be Councils Asset. Haven Homes would have management of the dwellings for twenty years as required by the Big Build Funding requirements and then they would revert back to Council ownership. The money left following collection of rent and deduction of Haven Homes management fees would be provided back to Council with no caveat on its expenditure.

Council could elect to put the money in to general revenue or could utilise the money to seek additional low interest loans to build more housing that is not subject to Haven Homes management and VHR eligibility.

The current Victorian Housing Register for Yarriambiack shows strong demand and need for dwellings for older single women and older couples. The current request from those on the register are for one- and two-bedroom dwellings. There is minimal demand for three bedroom plus accommodation or demand from people with dependents.

The Yarriambiack VHR list shows minimal demand for SDA (disability style) accommodation and this is likely a result of the presence of Woodbine Disability Service which operates a number of private SDA accommodation options.

The expectation if Haven Homes and Yarriambiack Shire were successful in the funding would be that the dwellings would be habitable in less than 24 months.

This application and partnership arrangement offers Council an opportunity to address one element of the housing shortage in Yarriambiack. Residential land supply, finance, headworks, builders, the rental market and executive professional housing are all still being worked through by Council and partners.

RELEVANT LAW

That Council exercise its general power under s.10 of the *Local Government Act 2020* which provides that subject to any limitations or restrictions imposed by the Act or any other Act, Council has the power to do all things necessary or convenient to be done in connection with the performance of its role.

COUNCIL PLANS AND POLICIES

Yarriambiack Shire Council Plan 2021-2025 Strategic Objective 1 – A vibrant and diversified economy which sets out actions for improving housing availability and Strategic Objective 2 – A healthy and inclusive community which directly actions that Council consider affordable community housing.

RELATED COUNCIL DECISIONS

Council has made a number of resolutions relating to land over the 2021 year including

Support for community housing business case prepared by Street Ryan Consulting – financial allocation

Support to acquire land for the purpose of community housing (Council resolution)

Support to apply for a LGV Community Infrastructure Loan (Council Resolution) for Community Housing

Support for Regional Infrastructure Fund Application (Council Resolution)

OPTIONS

That Council does not enter into a partnership with Haven Homes to apply for Big Build Funding and continues to pursue alternate funding for addressing the housing challenges across the Shire.

SUSTAINABILITY IMPLICATIONS

The partnership agreement with Haven Homes enables Council to access funds through the Big Build \$5.3 billion announcement. The funding can only be accessed by Registered Housing Body.

The assets would be owned by Yarriambiack Shire Council, as they will be built on land owned by Council. The assets would be managed by Haven Homes for a 20-year management time period and

AGENDA	Ordinary Meeting of Council
Issue Date: 19 January 2022	

COMMUNITY ENGAGEMENT

Stakeholder	Methodology	Discussion
Council	Council Briefing 10/2/21, 9/6/21, 24/8/21 and 8/12/21	Support for community housing business case prepared by Street Ryan Consulting – financial allocation Support to acquire land for the purpose of community housing (Council resolution) Support to apply for a LGV Community Infrastructure Loan (Council Resolution) for Community Housing Support for Regional Infrastructure Fund Application (Council Resolution) Councillor briefing from Wimmera Development Association on Housing demand
Woomelang Community Housing Committee	In person meeting 28/10/21	Use of the Brock Street block for Haven Application – Letter provided Number and type of dwellings required Design of dwelling – want to ensure they are energy efficient and accessibility considerations Keen to nominate eligible candidates for the housing
Woomelang and District Development Association	Community consultation session on 22/3/21 In person meeting 28/10/21	Supportive of application Consideration of acquiring land on behalf of the Community Housing Committee for future developments
Hopetoun Progress	In person meeting 28/10/21 Community in person meeting on site 28/10/21	Supportive of Council exercising the First right of refusal for surplus public land at former primary school site Supportive of community housing – preference for two bedroom dwellings and accessibility considerations Small landscaped outdoor areas with plantings that can accommodate hot Mallee weather
Warracknabeal Action Group	Community consultation session on 24/2/21 In person meeting 12/10/21	Supportive of application Identified a range of housing required, including additional residential zoned land Preference for two bedroom designs that can handle the hot weather

Rupanyup Group	Action	Community consultation session on 17/3/21	Desperate need for all types of housing in Rupanyup – Executive through to social housing demand Want dwellings that people can look after, standard quarter acre blocks too much maintenance Keen to nominate eligible candidates for the housing
Rupanyup Fund	Future	In person meeting 6/6/21	Finalise proposal for Gibson Street Block, Lot 1 of proposed subdivision to be for social housing. Advertised proposal in local newspaper for 28 days seeking community feedback before a Council resolution on 27/10/21 – no submissions received.
Murtoa Community Housing Committee		In person meeting 19/10/21	Discussed the need for additional social housing Want residual funds after management fees deducted to be reinvested into additional housing Utilised existing community housing committee funds to acquire former school site land Preference for two bedroom and well designed units requiring minimal maintenance inside and outside Keen to nominate eligible candidates for the housing
Murtoa Association	Progress	Community consultation sessions on 25/2/21 In person meeting 21/9/21	Made the approach to acquire the former school site from private owner for housing land. Strongly supportive of additional housing in Murtoa.

GENDER IMPACT ASSESSMENT

The Gender Equality Act 2020 requires entities to conduct gender impact assessments on all new policies, programs and services that directly and significantly impact the public as well as those up for review.

Gender Impact Assessment (GIA)	Status
Does this Council report recommendation c) Introduce a new policy, program and/or service; or d) Is it a review of a policy, program and/or service; that directly and significantly impacts the public?	YES <input type="checkbox"/> A GIA has been completed. NO <input checked="" type="checkbox"/> A GIA is not required.
Link to Gender Impact Assessment	GIA – Not Applicable

RISK

Utilising the Risk Management Framework the following assessment has been made:

Strategic Risk Description and Residual Risk Level	Action to Mitigate/Reduce Risk	Does Action maintain or reduce Residual Risk Level
Innovation Risk - Residual Risk Level Low	The partnership agreement sets out the roles and responsibilities for Council, Community and Haven Homes.	Maintains Residual Risk Level

Program and Project Risk - Residual Risk Level Medium	The delivery of the housing will be the responsibility of Haven Homes.	Maintains Residual Risk Level
Reputational Risk - Residual Risk Level Low	The communities will have the opportunity to put forward eligible people for the dwellings.	Maintains Residual Risk Level

REGIONAL, STATE AND NATIONAL PLANS AND POLICIES

Wimmera Southern Mallee Housing Supply – Wimmera Development Association

CONFLICTS OF INTEREST

All officers involved in the preparation of this report have declared that they do not have a conflict of interest in the subject matter of this report.

Non-Binding Heads of Agreement

Haven Home Safe and Yarriambiack Council Big Build Project

Yarriambiack Shire Council (**Council**) and Loddon Mallee Housing Services Ltd trading as Haven Home Safe (**HHS**) have identified an opportunity to work together collaboratively, as part of the Victorian Government's 'Big Housing Build', to enable HHS to secure funding from the State and then develop and manage social and affordable housing within the Yarriambiack Shire Council region and within key towns including Woomelang, Warracknabeal, Murtoa, Rupanyup and Hopetoun (**Projects**).

This Heads of Agreement outlines the initial key terms of the proposed arrangements between Council and HHS.

No	Issue	Detail
1	Parties	Yarriambiack Shire Council ABN 26 640 824 591 of 34 Lyle Street, Warracknabeal, VIC 3393 (Council) Loddon Mallee Housing Services Ltd trading as Haven Home Safe ABN 28 081 883 623 of 10-16 Forest Street, Bendigo, VIC 3550 (HHS)
2	Key responsibilities	(a) HHS will be responsible for design, development, property management and tenancy management of social and affordable housing projects on the Council Land (Projects). (b) HHS will submit a proposal as part of the Victorian Government's 'Big Housing Build' to try to secure funding for the Projects (Funding). (c) Council will provide HHS with access to the Council Land and appoint HHS for the development and management of the Projects. Council may also provide additional funding to HHS to facilitate the Projects.
3	Council Land	The land that Council has committed for the Projects is: 37 Brock Street - Woomelang (proposed 2 dwellings) 34 Anderson Street – Warracknabeal (proposed 9 dwellings) 20 Cromie Street, Murtoa – (proposed 5 dwellings) Gibson Street, Rupanyup – (proposed 3 dwellings) Need Address – Hopetoun (proposed 5 dwellings) Additional land can be included within the scope of this Heads of Agreement by agreement between the parties.
4	Council Funding	In addition to the Council Land, Council has committed to provide [insert details of funding] .
5	Exclusivity Period	For a period of 24 months after the date of this Heads of Agreement, the Council commits not to sell, transfer, lease, grant development rights over or otherwise deal with the Council Land in a manner that would prevent HHS from

No	Issue	Detail
		performing the obligations or enjoying the rights contemplated by this Heads of Agreement.
6	Access to Council Land	<p>Council agrees to grant HHS a lease (or other access right acceptable to the parties) for a period no shorter than the 'Operations Phase' under the Funding Deed between the State and HHS (currently proposed to be 20 years).</p> <p>The key attributes of the lease (or access right) are as follows:</p> <ul style="list-style-type: none"> (a) HHS is successful in its tender for BHB Regional Funding. (b) The land will always remain owned by Council. (c) Nominal rent will be payable to Council by HHS for access to the land. (d) Council will be responsible for the costs of outgoing, repairs and maintenance (including capital and structural items). (e) Without limiting Council's obligations at (c), HHS will be responsible for coordinating and procuring repairs and maintenance. (f) At the end of the term of the lease (or access right), the land (and improvements) will be handed back to the Council in the condition as at the date of hand back. (g) HHS will have a first right to renew the lease (or access right) at the end of the initial term on the same terms applied during the initial term (or such other terms as agreed between the parties).
7	Property and Tenancy Management	HHS will be appointed by Council on an exclusive basis to provide property management and tenancy management services for the Projects in accordance with HHS policies and regulatory obligations as a registered housing association.
8	State requirements	<p>The parties acknowledge and agree that:</p> <ul style="list-style-type: none"> (a) the State will likely require a Head Lessor Direct Deed (or similar) and or other security in relation to the Funding and to regulate the consequences of HHS default under the Transaction Documents; (b) the purpose of the State's requirements is to ensure the provision of social and affordable housing and will be on terms required by the State. <p>Council must enter into the Head Lessor Direct Deed (or similar) and such other documents as are reasonably required by the State provided the purpose of such documents is to generally ensure the provision of social and affordable housing.</p>
9	Flow of funds	<p>Once Funding has been approved by the State the parties will enter into a Property and Tenancy Management Agreement which will, amongst other things, detail the flow of funds between the parties (including the flow of funds between tenants and HHS). The parties agree that the flow of funding will be generally consistent with the below:</p> <ul style="list-style-type: none"> (a) All Funding received as part of the Big Housing Build will be invested in the Projects.

No	Issue	Detail
		<p>(b) Council will pay HHS a property management fee (on a per dwelling basis).</p> <p>(c) Council will pay HHS a tenancy management fee (on a per dwelling basis).</p> <p>(d) HHS will collect the rent from the social / affordable housing tenants, deduct from the rent the above agreed fees as well as the costs incurred in repairing / maintaining the dwellings (on a pass through basis) and pass the balance of the rent to Council.</p> <p>If HHS is unable to obtain sufficient Funding for a Project on terms acceptable to HHS it will not be required to proceed with the relevant Project.</p>
10	Collaboration	<p>The parties must work in conjunction and consultation with each other in good faith in all aspect of the Projects, including:</p> <p>(a) in the preparation and submission of the funding application;</p> <p>(b) in the negotiation and conclusion of the final agreements with respect to funding applications; and</p> <p>(c) in the preparation, negotiation and implementation of all Transaction Documents.</p> <p>The Parties agree to allocate the resources necessary to ensure that the above objectives are achieved in a timely manner, including the negotiating of all documents required to finalise the funding application and implement the Projects.</p> <p>The parties will work collaboratively and in good faith through the design and delivery of the Projects. HHS will be appointed to deliver the project as Council's Development partner as HHS sees necessary, except where material changes are required to deliver the Project that would alter the Project's previously agreed project parameters, i.e. all material changes to the project require agreement from both parties.</p>
11	Additional programs	<p>HHS will look to partner with Council and its various volunteer groups provided that doing so does not inhibit HHS policy objectives or its obligations as a registered housing association.</p>
12	Proposed Structure / Transaction Documents	<p>During the Exclusivity Period, the parties will work together (in accordance with the collaboration principles mentioned above at item 10) to agree the most appropriate structure and documentation for the implementation and ongoing success of the Projects having regard to the roles, responsibilities and objectives set out in this Heads of Agreement.</p> <p>The parties agree to enter into the Transaction documents upon a successful offer from the BHB Regional Tender Round, which are expected to include the following documents:</p>

No	Issue	Detail
		<p>(a) Head Lease from Council to HHS – A document to provide HHS with certainty of a 20 year term to access the Council Land to deliver social and affordable housing.</p> <p>(b) Sublease between HHS and the end user under which the end user is provided with a right to access and live in the completed dwelling.</p> <p>(c) Property and Tenancy Management Agreement between Council and HHS – A document detailing the ongoing obligations of HHS in respect of tenancy and property management as well as the flow of funds between tenants, HHS and Council.</p> <p>(d) Head Lessor Direct Deed between State, HHS and Council (HLDD) – The HLDD is a requirement of the State regulating consequences under the above documentation in the event of default by the parties and is intended to secure the ongoing provision of social and affordable housing (for example, by securing the right for the State to cure a default or novate the Head Lease to either itself or a third party). The HLDD must be on terms required by the State and may include a requirement for additional security.</p> <p>(e) Development Agreement between Council and HHS – A document providing for the manner in which HHS will design and develop the Projects including the engagement of a third party builder.</p> <p>(f) Developer Direct Deed between the State, HHS and the Developer – A document setting out the State's rights to cure breaches of the Development Agreement and step in to the Development Agreement in the case of default by HHS.</p> <p>In addition to the above Transaction Documents, the parties agree to enter into such further documentation with each other as may be reasonable and necessary to complete each Project. Such documentation will be consistent with this Heads of Agreement but shall stand on its own.</p>
13	Confidentiality	<p>(a) Each party acknowledges that it may be required to make available to the other party certain confidential information. Neither party shall acquire any right, title or interest in or to any confidential information of any other party and each party commits itself to protect this information and not disclose this information to any third party unless it has first obtained the written consent of the other party or as otherwise permitted by this Heads of Agreement. This obligation does not apply to confidential information which:</p> <ul style="list-style-type: none"> (i) is already published or is otherwise in the public domain; (ii) becomes available to the party from a third party without any breach of this Heads of Agreement; or

No	Issue	Detail
		(iii) was in the possession of a party before it was disclosed to it by the other party.
		(b) A party is permitted to disclose confidential information to the State, its consultants, advisors and potential debt and equity providers (each on a need-to-know basis and it being understood that they shall be informed by such party of the confidential nature of such information and that such party shall use reasonable endeavours to cause them to treat such information confidentially on the same terms as any party).
		(c) The obligations in this clause 13 continue to apply indefinitely, including after termination of this Heads of Agreement.
14	Business Relationship	<p>(a) This Heads of Agreement does not create a partnership, association or other relationship in which either party may be liable generally for the acts or omissions of the other party.</p> <p>(b) Except as expressly provided in this Heads of Agreement, nothing in this Heads of Agreement is to be construed as authorising any party to act as an agent for any other party.</p>
15	Legal effect and survival	This Heads of Agreement presents a statement of the Parties' intention to work together to pursue opportunities to identify and undertake projects and does not create legally binding obligations on any Party other than this clause 15 (Legal effect and survival), clause 5 (Exclusivity) and clause 13 (Confidentiality) and. These clauses will survive termination and endure indefinitely from termination.
16	Costs	Each party agrees that the costs it incurs in relation to any proposed Project which does not proceed shall be its own responsibility, unless agreed in writing by the parties.
17	Governing Law	This Heads of Agreement and the Transaction Documents are to be construed in accordance with the laws in the State of Victoria.
18	Counterparts	This Heads of Agreement may be executed electronically and in counterparts, all of which when taken together form the one agreement.

Signing Page

Signed by Council on:

**EXECUTED by YARRIAMBIACK SHIRE
COUNCIL ABN 26 640 824 591** signed by the
following officers:

Signature of director

Signature of director/company secretary

Name of director
(please print)

Name of director/company secretary
(please print)

Signed by HHS on:

**EXECUTED by LODDON MALLEE HOUSING
SERVICES LIMITED ACN 081 883 623
TRADING AS HAVEN; HOME, SAFE** in
accordance with section 127 of the
Corporations Act 2001 (Cth) by being signed
by the following officers:

Signature of director

Signature of director/company secretary

Name of director
(please print)

Name of director/company secretary
(please print)

12.3 Gateway BEET Inc. Agreement for the Provision of Services

By: Jessie Holmes, Chief Executive Officer

SUMMARY

Gateway BEET Inc. (Gateway BEET) has been providing services on behalf of Yarriambiack Shire Council since 01 July 1998. This report is endorsing a continuation of those services being provided, with the recommendation that Council adopts a formal service agreement that contains expiry dates where the terms and conditions of the agreement can be reviewed and renewed every five years.

RECOMMENDATION

That Council:

- a) Support that the services provided by Gateway BEET meets the Procurement Policy definition of 7.6 Exemption from RFX Process, Exemption Name: Professional services unsuitable for tendering.
- b) Endorse the Gateway BEET Provision of Services Agreement as attached to this report for the next five years.

ATTACHMENTS

[Attachment: Draft Agreement for the Provision of Services](#)

DISCUSSION

History of Arrangement

In February 1998 Yarriambiack Shire Council was informed in writing that a proposed amalgamation of the Hopetoun Adult Education Centre, Hopetoun Arts and Crafts Group and Hopetoun Telecentre to form the Gateway Business Employment Education and Training Incorporation (Gateway BEET).

A Council decision report, adopted on 07 April 1998 endorsed Council entering a lease arrangement with Gateway BEET to utilise the Council Building located at 75 Lascelles Street Hopetoun for the delivery of their services. The report noted that further negotiations would occur for Gateway BEET to provide services on behalf of Council.

On 07 May 1998, the Council's Chief Executive Officer (CEO) formally wrote to Gateway BEET confirming the service provision arrangement and the fee for the delivery of the services on Council's behalf.

The letter outlined that Council would pay Gateway BEET equivalent to 20 hours per week for staff wages (based on an hourly rate plus 40% oncosts) and an agreed Office rental fee for Council staff to be based in Hopetoun.

On 10 May 2001 it was confirmed via letter from the Council's CEO to Gateway BEET that the payment for staff wages would be increased to 30 hours per week. This arrangement has continued to this date.

As part of the long-standing arrangement, Council has had either a Councillor, or Council appointed management representative on the Gateway BEET Committee. The aim of this arrangement is to protect the interests of Council and to provide assistance with governance. The benefit to this arrangement is Council is also able to mitigate the risks associated with having an external agency provide services on behalf of Council.

AGENDA	Ordinary Meeting of Council
Issue Date: 19 January 2022	

Agreement Review

On reviewing Council's leases, contracts and agreements it was found that Council only had a formal lease agreement with Gateway BEET for the use of the Council building. A formal service agreement was not in place. The current CEO and the Director Business Strategy and Performance, who is also the Council appointed representative on the Gateway BEET Committee, have since negotiated and constructed a draft formal service agreement.

As part of the service review process, it was identified that Gateway BEET undertakes the following tasks on behalf of Council:

- a) Receipting of customer payments
- b) Counter and Telephone enquiries
- c) Banking
- d) Caravan Park fee receipting and banking
- e) Manages the Hopetoun Library services
- f) Administering meeting room bookings on behalf of Council
- g) Provides office space to Council staff
- h) Supports the delivery of training to the Northern Operations Business Unit
- i) Will administer the Powerhouse Accommodation management

It was also agreed that Gateway BEET staff who utilise Council systems and are privy to Council information would have to undertake the same induction program, training and adhere to the same policies, procedures and legislative requirements as Council staff.

As part of the negotiation process, it was agreed that Gateway BEET would undertake an external financial audit at the end of each financial year that would be paid for by Council. This would provide assurance to Council that Gateway BEET is a going concern, and the financial statements are a true and fair representation. This arrangement has been agreed to as a risk mitigation measure to reduce Council's exposure when assessing their Reputational, Financial and Corporate Governance, Compliance and Liability Risks.

A draft service agreement has been negotiated and endorsed by the Gateway BEET Committee and is being presented to Council as part of this report.

Procurement Policy Requirements

Council management has deemed that the Gateway BEET long standing service agreement arrangement meets the exemption requirements as outlined in Council's Procurement Policy, section 7.6 Exemption from RFX Process.

This section outlines that Professional Services unsuitable for tendering is exempt from the public tendering process.

Management deems that the services provided by Gateway BEET meet the definition of professional services. The service arrangement is aimed to assist Council to manage a specific part of its business. The Gateway BEET staff undertaking the tasks have a long-standing specialised knowledge and in depth understanding of the northern community to undertake the professional services on behalf of Council. The aim of the service is to assist Council to meet its goals and objectives and to improving our customer service standards with the northern end of our Shire.

The Local Government Act service performance principles state "services should be provided in an equitable manner and be responsive to the diverse needs of the municipal community". The Gateway BEET service agreement aims to address the objective of this principle.

RELEVANT LAW

Local Government Act 2020

Occupational Health and Safety Act 2004

COUNCIL PLANS AND POLICIES

Council Plan 2021 – 2025

Procurement Policy

Customer Service Charter

RELATED COUNCIL DECISIONS

Council Meeting Agenda and Minutes – 07 April 1998

OPTIONS

- a) Council could conclude that the services provided by Gateway BEET are not professional services and request that a Tender be released to meet the requirements of the *Local Government Act 2020*.
- b) Council could deem that the definition of Professional Services within the Procurement Policy does include the services provided by Gateway BEET however, would endorse the Policy being amended to include professional services being delivered on behalf of Council such as Customer Service.

E.g.

Exemption Name	Explanation, limitations, responsibilities, and approvals
4. Professional services unsuitable for tendering	Legal Services, Insurance, <i>Professional Services delivered on behalf of Council such as Customer Service.</i>

- c) Council could opt to open a customer service centre in Hopetoun separate to Gateway BEET. Significant costs would be associated with this option as the Council owned building is currently leased to Gateway BEET. A separate premises would be required, along with infrastructure and staff. It should also note that Gateway BEET is the Vic Roads Agent in Hopetoun and Council would be unable to offer this service.

SUSTAINABILITY IMPLICATIONS

One of the Overarching governance principles in section 9 of the *Local Government Act 2020* is that the economic, social and environmental sustainability of the municipal district, including mitigation and planning for climate change risks, is to be promoted.

Economic – The Service Agreement endorses the provision of services remaining in the northern end of the Shire and supports a local incorporated association to provide additional services to the municipal district such as Vic Roads, Centrelink and ATO Tax Help services. Providing Council services enables Gateway BEET to be a viable entity and to operate Monday to Friday from 9am to 5pm providing an array of services for the community.

Social – The easily accessible services provided by Gateway BEET support the public providing information (including tourist information), advice and practical help. Removing services from the northern region of the Shire would reduce face to face customer service access, which could impact Council's requirements to meet the service performance principles within the local government act of providing services in an equitable manner and being responsive to the diverse needs of the municipal community.

Financial - The service performance principles state quality and costs standards for services set by Council should provide good value to the municipal district. Supporting Gateway BEET to provide Council services provides a greater cost benefit to Council, as it does not have to invest in staffing, library services and infrastructure to deliver the services.

COMMUNITY ENGAGEMENT

Council undertakes a Customer Satisfaction Survey annually and recently consulted with the Community in the development of the Council Plan 2021- 2025.

GENDER IMPACT ASSESSMENT

The Gender Equality Act 2020 requires entities to conduct gender impact assessments on all new policies, programs and services that directly and significantly impact the public as well as those up for review.

Gender Impact Assessment (GIA)	Status
Does this Council report recommendation e) Introduce a new policy, program and/or service; or f) Is it a review of a policy, program and/or service; that directly and significantly impacts the public?	YES <input checked="" type="checkbox"/> A GIA has been completed. NO <input type="checkbox"/> A GIA is not required.
Link to Gender Impact Assessment	Customer Service - Service Level Planning GIA

RISK

Utilising the Risk Management Framework the following assessment has been made:

Strategic Risk Description and Residual Risk Level	Action to Mitigate/Reduce Risk	Does Action maintain or reduce Residual Risk Level
Corporate Governance, Compliance and Liability Risk - Residual Risk Level Low	A robust Agreement for the Provision of Services has been developed with specifications that outline the services to be provided along with Gateway BEET's role and responsibilities. Agreement includes an annual audit to ensure compliance with Accounting Standards and to identify any risk factors relating to financial matters.	Maintains Residual Risk Level
Reputational Risk - Residual Risk Level Low	The Agreement specifications outlines the requirement for Gateway BEET staff to adhere to Council's policies, procedures and code of conduct. This mitigates risks associated with privacy and confidentiality. Supporting Gateway BEET to provide Council services increase community engagement and service provisions. Having a positive impact on the reputation of Council.	Maintains Residual Risk Level
Financial Risk - Residual Risk Level Medium	An agent delivering services on Council's behalf provides a financial benefit to Council that they do not have to invest in additional staffing costs, building costs and associated utility costs.	Maintains Residual Risk Level

REGIONAL, STATE AND NATIONAL PLANS AND POLICIES

Not applicable

CONFLICTS OF INTEREST

Tammy Smith, Director Business Strategy and Performance is the Council appointed Committee Member on the Gateway BEET Committee.

Tammy's role on the Committee is to represent Council and provide governance oversight.

The Agreement was negotiated between Gateway BEET Committee representatives and Yarriambiack Shire Council's Chief Executive Officer.

Tammy's role was to construct the Agreement based on the negotiated outcome as presented in this report.

AGENDA	Ordinary Meeting of Council
Issue Date: 19 January 2022	

Agreement for the Provision of Services

Yarriambiack Shire Council
ABN 24 640 824 591

and

Gateway BEET Incorporated
ABN 14 349 494 816

Details:	APC08-2022 Gateway BEET Service Agreement	Page:	1 of 44
Document:	Agreement for the Provision of Services	Original Issue:	25/11/2021
Current Version:	Version 1.0	Current Version:	25/11/2021

Agreement for the Provision of Services

Dated

Parties

Name	Yarriambiack Shire Council ABN 24 640 824 591
Address	34 Lyle Street, Warracknabeal, Vic. 3393
Email	info@yarriambiack.vic.gov.au
Short name	Organisation

Name	Gateway BEET Incorporated ABN 14 349 494 816
Address	75 Lascelles Street, Hopetoun Vic. 3396
Email	admin@gatewaybeet.com.au
Short name	Supplier

Background

- (a) The Supplier wishes to provide the Services to the Organisation.
- (b) The Organisation has agreed to engage the Supplier to provide the Services in accordance with this Agreement.
- (C) The Parties agree to work together throughout the Term in accordance with the terms of this Agreement to continuously improve the provision of Services under this Agreement for the benefit of both Parties.

1. Definitions and Interpretation

1.1 Definitions

In this Agreement:

ADC has the meaning given to that term in clause 16.2(a).

Agreement means this agreement for the provision of the Services, including the Schedules and any annexures to the Schedule or items incorporated by reference.

Business Day means a day which is not a Saturday, Sunday or public holiday (being a public holiday appointed as such under the *Public Holidays Act 1993* (Vic)) in Melbourne.

Change in Control Notice has the meaning given to that term in clause 15(a).

Code of Practice means a code of practice as described in, and approved under, the PDP Act.

Commencement Date means the date on which the provision of the Services is to start, as specified in Item 1 of Schedule 1.

Commissioners mean the Privacy and Data Protection Deputy Commissioner appointed under the PDP Act and the Information Commissioner and the Public Access Deputy Commissioner appointed under the *Freedom of Information Act 1982* (Vic).

Completion Date means the date (if any) specified as such in Item 1 of Schedule 1, or any revised date notified by the Organisation pursuant to clause 26.2.

Confidential Information means any technical, scientific, commercial, financial or other information of, about or in any way related to, the Organisation, including any information designated by the Organisation as confidential, which is disclosed, made available, communicated or delivered to the Supplier in connection with this Agreement, but excludes information which:

- (a) is in or which subsequently enters the public domain (and confidential information will not be deemed to be in the public domain merely because it relates to other information which may be in the public domain) other than as a result of a breach of an obligation of confidentiality;
- (b) the Supplier can demonstrate was in its possession before the date of this Agreement;
- (c) the Supplier can demonstrate was developed by it independently of any disclosures previously made by the Organisation; or
- (d) is lawfully obtained by the Supplier on a non-confidential basis from a person who is not bound by a confidentiality agreement with the Organisation or otherwise prohibited from disclosing the information to the Supplier.

Contract Materials means any materials (including any part of a Deliverable) which the Supplier creates (whether alone or jointly with any other person) in performing the Services under this Agreement.

Control means, in relation to the Supplier, the ability of any person to, directly or indirectly, exercise effective control over the Supplier (including the ability to determine the outcome of decisions about the financial operating and other policies of the Supplier) by virtue of the holding of voting shares, units or other interest in the Supplier or by any other means.

Data means all data, information, text, drawings, statistics, analysis and other materials embodied in any form which is:

- (e) supplied by or on behalf of the Organisation in connection with this Agreement (**Input Data**); or
- (f) generated, placed, stored, processed, retrieved, printed, accessed or produced utilising the Input Data, the Services or the Deliverables.

Details:	APC08-2022 Gateway BEET Service Agreement	Page:	3 of 44
Document:	Agreement for the Provision of Services	Original Issue:	25/11/2021
Current Version:	Version 1.0	Current Version:	25/11/2021

Deliverable means any item or material (including reports and other documentation) produced or delivered by the Supplier as an output of the Services.

Dispute has the meaning given to that term in clause 16.1(a).

Dispute Notice has the meaning given to that term in clause 16.1(a).

Fees means any fixed fees payable to the Supplier for the provision of specified Services under this Agreement, as specified in the Price Schedule.

Guidelines has the meaning given to that term in clause 16.2(a).

Health Privacy Principles means the health privacy principles set out in the *Health Records Act 2001* (Vic).

IBAC means the commission established under the *Independent Broad-based Anti-corruption Commission Act 2011* (Vic) and includes any other organisation that may, from time to time, perform the functions of the commission.

Indemnified Party has the meaning given to that term in clause 22(a).

Index has the meaning given to that term in clause 8.6(a).

Information Privacy Principles has the meaning given in the PDP Act.

Initial Insurance has the meaning given to that term in clause 24(c).

Insolvency Event means, in relation to the Supplier, any of the following:

- (g) anything that reasonably indicates that there is a significant risk that the Supplier is or will become unable to pay debts as they fall due, including:
 - (i) execution or distress being levied against any income or assets of the Supplier;
 - (ii) a meeting of the Supplier's creditors being called or held;
 - (iii) a security becoming enforceable or being enforced in relation to any of the Supplier's assets or undertakings;
 - (iv) a step being taken to make the Supplier bankrupt or to wind the Supplier up;
 - (v) the appointment to the Supplier of a controller or administrator as defined in section 9 of the *Corporations Act 2001* (Cth);
 - (vi) the Supplier entering into any type of agreement, composition or arrangement with, or assignment for the benefit of, all or any class of its creditors; or
 - (vii) the Supplier being made subject to a deed of company arrangement;
- (h) a step being taken to have a receiver, receiver and manager, liquidator or provisional liquidator appointed to the Supplier or any of its assets; or
- (i) the Supplier ceasing, or indicating that it is about to cease, carrying on business.

Intellectual Property Rights means all intellectual property rights at any time recognised by law, including all present and future copyright, all proprietary rights in relation to inventions (including patents), registered and unregistered trademarks, trade secrets and know how, registered designs, circuit layouts, and all other proprietary rights resulting from intellectual activity in the industrial, scientific, literary or artistic fields.

Invitation means the documents published by the Organisation inviting the market place to submit offers to provide the Services pursuant to this Agreement.

IPR Claim has the meaning given to that term in clause 22(e).

Key Personnel has the meaning given to that term in clause 4(a).

Laws means:

Details:	APC08-2022 Gateway BEET Service Agreement	Page:	4 of 44
Document:	Agreement for the Provision of Services	Original Issue:	25/11/2021
Current Version:	Version 1.0	Current Version:	25/11/2021

- (j) any statute, regulation or subordinate legislation of the Commonwealth of Australia, the State of Victoria or local or other government in force in the State of Victoria, irrespective of where enacted; and
- (k) lawful requirements of any government or government department or other body or a governmental, semi-governmental, judicial, municipal, statutory or public entity or authority (including a statutory authority or a State-owned enterprise), a self-regulatory authority established under statute or a stock exchange (wherever created or located) or a person (whether autonomous or not) who is charged with the administration of a law.

LGI means the Local Government Inspectorate established under section 182 of the Local Government Act 2020.

Losses has the meaning given to that term in clause 22(a).

Mediation has the meaning given to that term in clause 16.1(c)(ii).

Milestone means a milestone specified in Item 2 of Schedule 2.

Milestone Date, for a Milestone, means the date specified in Item 2 of Schedule 2 by which the Supplier must perform the Milestone.

Moral Rights has the meaning given to that term in the *Copyright Act 1968* (Cth) and includes a right of a similar nature that is conferrable by statute, and that exists or comes into existence anywhere in the world.

Offer means the documentation and any supporting materials lodged by the Supplier in response to the Invitation containing an offer to provide Services in the form finally accepted by the Organisation.

PDP Act means the *Privacy and Data Protection Act 2014* (Vic).

Performance Security has the meaning given to that term in clause 28.1.

Personal Information has the meaning given to that term in the PDP Act and also includes, for the purposes of this Agreement, health information, as that term is defined in the *Health Records Act 2001* (Vic).

Personnel of a party includes the officers, employees, agents, sub-contractors and Key Personnel of that party.

Pre-Existing Intellectual Property means all materials owned by or licensed to a party as at the Commencement Date or developed by or on behalf of a party independently of this Agreement.

Price Schedule means the schedule of Rates and/or Fees payable by the Organisation to the Supplier for the provision of the Services, as set out in Item 3 of Schedule 2.

Privacy Obligations has the meaning given to that term in clause 21.7(a).

Proposal has the meaning given to that term in clause 2.5(a).

Protective Data Security Standard means any standard issued under Part 4 of the PDP Act.

Rates means the monetary amount (whether charged on an hourly, daily, weekly or other time-related basis) payable to the Supplier for the provision of specified Services, determined in accordance with the Price Schedule.

Replacement Staff has the meaning given to that term in clause 4(b).

Representative means, in respect of each party, the person(s) specified in Item 7 of Schedule 1 or any replacement person(s) appointed in accordance with clause 11.1.

Details:	APC08-2022 Gateway BEET Service Agreement	Page:	5 of 44
Document:	Agreement for the Provision of Services	Original Issue:	25/11/2021
Current Version:	Version 1.0	Current Version:	25/11/2021

Responsibility Chart has the meaning given to it in clause 11.2.

Service Credit means the amount by which the sums paid by the Organisation will be reduced for a failure by the Supplier to meet a Service Level Requirement, as calculated in accordance with Schedule 3.

Service Level Requirements means the minimum levels at which the Supplier must provide the Services as specified in Schedule 3, as amended from time to time in accordance with clause 11.4.

Services means the services, including any Deliverables, offered by the Supplier pursuant to this Agreement, as specified in Item 1 of Schedule 2.

Specifications means the specifications to which the Services must comply, including any relevant performance requirements, technical constraints and quality standards, as set out in Schedule 5.

Staff Costs means Pay as you go (PAYG) Income Tax Instalments, withholding tax (including PAYG withholding), superannuation contributions or charge amounts, fringe benefits tax, workers' compensation insurance premiums, payroll tax and any like taxes and charges arising out of or in relation to this Agreement, or any engagement arising under this Agreement (together with all interest or penalties payable by reference to those costs).

State means the Crown in right of the State of Victoria.

Supplier Code of Conduct means the Supplier Code of Conduct issued by the Victorian Government for suppliers providing goods or services to the Victorian Government (as amended from time to time).

Tax Invoice has the meaning given in the *A New Tax System (Goods and Services Tax) Act 1999* (Cth).

Term means the duration of this Agreement, as calculated in accordance with clause 26.

VIPP means the Victorian Industry Participation Policy made pursuant to section 4 of the *Victorian Industry Participation Policy Act 2003* (Vic).

1.2 Interpretation

Unless expressed to the contrary, in this Agreement:

- (a) words in the singular include the plural and vice versa;
- (b) any gender includes the other genders;
- (c) if a word or phrase is defined its other grammatical forms have corresponding meanings;
- (d) 'includes' and 'including' are not words of limitation;
- (e) no rule of construction will apply to a clause to the disadvantage of a party merely because that party put forward the clause or would otherwise benefit from it;
- (f) the obligations of the Supplier, if more than one person, under this Agreement are joint and several and each person constituting the Supplier acknowledges and agrees that it will be causally responsible for the acts and omissions, including breaches of this Agreement, of the other as if those acts or omissions were its own;
- (g) the rights of the Supplier, if more than one person, under this Agreement, including the right to payment, jointly benefit each person constituting the Supplier;
- (h) if the date on or by which any act must be done under this Agreement is not a Business Day, the act must be done on or by the next Business Day.
- (i) a reference to:
 - (i) a person includes a partnership, joint venture, unincorporated association, corporation and a government or statutory body or authority;

Details:	APC08-2022 Gateway BEET Service Agreement	Page:	6 of 44
Document:	Agreement for the Provision of Services	Original Issue:	25/11/2021
Current Version:	Version 1.0	Current Version:	25/11/2021

- (ii) a person includes the person's legal personal representatives, successors, assigns and persons substituted by novation;
- (iii) any law, legislation or legislative provision includes any statutory modification, amendment or re-enactment, and any subordinate legislation or regulations issued under that legislation or legislative provision;
- (iv) '\$', 'dollars' or 'AUD' is a reference to the lawful currency of the Commonwealth of Australia and all amounts payable under this Agreement are payable in Australian dollars; and
- (v) a party or parties is a reference to the Organisation and the Supplier (as the case requires).

1.3 Headings

Headings do not affect the interpretation of this Agreement.

2. Performance of Services

2.1 When Services start and end under this Agreement

- (a) The Supplier must start providing Services on the Commencement Date.
- (b) The Supplier must:
 - (i) complete the Services required under this Agreement by the Completion Date; and
 - (ii) meet each Milestone by its Milestone Date.
- (c) The Supplier must provide the Services until the earliest to occur of:
 - (i) the date that the Supplier completes those Services (whether or not this occurs on, before, or after the applicable Completion Date); and
 - (ii) the date that this Agreement expires or is terminated.

2.2 The Supplier's Services performance obligations

- (a) The Supplier must provide the Services:
 - (i) to the reasonable satisfaction of the Organisation and in a proper, timely and efficient manner using that standard of care, skill, diligence, prudence and foresight that would reasonably be expected from a prudent, expert and experienced provider of services that are similar to the Services;
 - (ii) in accordance with any reasonable directions given by the Organisation; and
 - (iii) in accordance with the Service Level Requirements.
- (b) The Supplier must:
 - (i) act in good faith and in the best interests of the Organisation;
 - (ii) comply with all statements and representations as to its performance of the Services set out in the Offer;
 - (iii) without limiting its obligations under clause 6.1, keep the Organisation informed of all matters of which it ought reasonably be made aware and provide such information in relation to the provision of the Services as may reasonably be required by the Organisation; and
 - (iv) use appropriately skilled, qualified and/or trained Personnel to provide the Services.

Details:	APC08-2022 Gateway BEET Service Agreement	Page:	7 of 44
Document:	Agreement for the Provision of Services	Original Issue:	25/11/2021
Current Version:	Version 1.0	Current Version:	25/11/2021

2.3 Acceptance

- (a) After performance of the Services or delivery of any Deliverable provided as part of the Services, the Organisation may undertake such reviews as it considers necessary to determine whether the Services or Deliverable(s) are fit for purpose and comply with this Agreement (including the Service Level Requirements). After reviewing the Services or Deliverable(s), the Organisation may notify the Supplier in writing:
 - (i) of its acceptance of the Services or Deliverable(s) if it is satisfied that the Services or Deliverable(s) are fit for purpose and comply with this Agreement; or
 - (ii) if the Services or Deliverable(s) are not fit for purpose or do not comply with this Agreement, in which case clause 2.3(b) will apply.
- (b) If the Organisation notifies the Supplier that the Services or Deliverable(s) are not fit for purpose or do not comply with this Agreement the Supplier must promptly rectify the non-compliance in the Service or Deliverable(s), following which the Organisation will undertake further review of the Service or Deliverable(s) in accordance with clause 2.3(a). This process will continue until, at the Organisation's discretion, the Organisation:
 - (i) waives, in writing, the requirement for the Services or Deliverable(s) to comply with this Agreement;
 - (ii) is satisfied that the Services or Deliverable(s) comply with this Agreement and accepts the Services or Deliverable(s) in accordance with clause 2.3(a)(i);
 - (iii) conditionally accepts the Services or Deliverable(s), subject to the Supplier agreeing to rectify the non-compliance within a fixed timeframe and on such terms as the Organisation specifies; or
 - (iv) subject to the Organisation having provided the Supplier with at least two opportunities to rectify the non-compliance pursuant to clause 2.3(a)(ii), immediately terminate this Agreement by written notice to the Supplier. If the Organisation terminates this Agreement under this clause 2.3(b)(iv), the Organisation will be entitled to a full refund of all moneys paid to the Supplier in respect of the relevant Services or Deliverable(s) which the Organisation is unable to use following termination.
- (c) If the Organisation fails to notify the Supplier of its acceptance or rejection of the Services or Deliverable(s) pursuant to clause 2.3(a)(i) or 2.3(a)(ii) within a reasonable period following performance of the Services or delivery of the Deliverable, the Supplier may notify the Organisation in writing of this fact, following which the Organisation must promptly respond to the Supplier in accordance with clause 2.3(a)(i) or 2.3(a)(ii), as the case may be.
- (d) No act or omission on the part of the Organisation in connection with this clause 2.3 constitutes deemed acceptance of a Service or Deliverable.

2.4 Supplier to provide equipment

The supplier is not required to provide equipment to undertake the services and/or deliverables. As outlined in the specifications, the organisation will provide all equipment required to undertake the services and/or deliverables.

2.5 Variations

- (a) Either party may, at any time, give written notice to the other party proposing a variation to the scope of the Services or the Service Level Requirements. Within five Business Days of giving or receiving such notice, as the case may be, the Supplier must provide a written proposal (**Proposal**) setting out:
 - (i) the Rates and/or Fees that would apply with respect to the provision of the varied Services or Service Level Requirements (based on the value for money proposition

Details:	APC08-2022 Gateway BEET Service Agreement	Page:	8 of 44
Document:	Agreement for the Provision of Services	Original Issue:	25/11/2021
Current Version:	Version 1.0	Current Version:	25/11/2021

reflected in the then current Price Schedule). Any increase to the Rates and/or Fees proposed by the Supplier must represent the increase in the cost to the Supplier of providing the varied Services or complying with the varied Service Level Requirements (as applicable); and

- (ii) any other impacts that the change will have on the Supplier's ability to perform its obligations under this Agreement.
- (b) The Organisation may accept a Proposal by notifying the Supplier in writing. In the absence of such acceptance, the Services must be performed in accordance with this Agreement without any variation.

2.6 Cooperation with third parties

Where the Organisation engages a third party to provide services which are related to or otherwise necessary for the Organisation to receive the Services, the Supplier agrees to provide all reasonable assistance and co-operation as required by that third party to ensure that the Organisation receives these services in a seamless and efficient manner.

3. Access and safety

3.1 Access to premises

If the Supplier requires access to the premises of the Organisation in connection with the provision of the Services, the Organisation will, subject to its usual security requirements, permit the Supplier reasonable access to the premises at such times as may be reasonably necessary to enable the Supplier to provide the Services.

3.2 Obligations

When the Supplier enters the premises of the Organisation, the Supplier must (and must ensure that its Personnel will):

- (a) protect people and property;
- (b) prevent nuisance and unnecessary noise and disturbance;
- (c) act in a safe and lawful manner and comply with the safety standards and policies of the Organisation (as notified to the Supplier);
- (d) comply with any lawful directions of the Organisation or its Personnel; and
- (e) comply with the *Occupational Health and Safety Act 2004* (Vic) and any applicable regulations made under that Act.

4. Supplier's Personnel

- (a) If Key Personnel are required to perform the Services, as indicated by Item 3 of Schedule 1, then the Services must be performed by the persons specified in Item 3 of Schedule 1 (**Key Personnel**). The Supplier may not remove or replace any Key Personnel without the Organisation's written consent, which will not be unreasonably withheld.
- (b) If any of the Key Personnel are unable to provide the Services, the Supplier must promptly notify the Organisation of that fact and provide details of alternate, suitably qualified and experienced Personnel to replace such Key Personnel (**Replacement Staff**).
- (c) The Organisation must notify the Supplier in writing within two Business Days as to whether or not it accepts the Replacement Staff proposed by the Supplier pursuant to clause 4(b). The Supplier acknowledges and agrees that the Organisation will be under no obligation to accept

Details:	APC08-2022 Gateway BEET Service Agreement	Page:	9 of 44
Document:	Agreement for the Provision of Services	Original Issue:	25/11/2021
Current Version:	Version 1.0	Current Version:	25/11/2021

any Replacement Staff proposed by the Supplier if the Organisation is not satisfied as to the qualifications and experience of such person.

- (d) The Organisation may request that the Supplier withdraw any of its Personnel (including any Key Personnel) from providing any part of the Services. If the Organisation makes a request under this clause 4(d), the Supplier must:
- (i) promptly arrange for that person to cease being involved in providing the Services;
 - (ii) ensure that the person does not return to the Organisation's premises except with the Organisation's prior written consent, which may be withheld in its absolute discretion; and
 - (iii) replace that person with another person of suitable ability and qualifications, at no additional charge within the time period specified by the Organisation, which must be reasonable in the circumstances.

5. Specifications

5.1 The Specifications

- (a) The Services must comply in all respects with the Specifications.

5.2 Variation to the Specifications

- (a) The Organisation may, at any time, give written notice to the Supplier proposing a variation to the Specifications (including any resulting extension of the Completion Date or a Milestone Date).
- (b) The Supplier must, if it reasonably considers that a proposed variation will result in an increase in the Rates and/or Fees for providing the Services, or affect the Completion Date and/or Milestone Date(s), within five Business Days of receiving a notice under clause 5.1(a), provide to the Organisation a written proposal for a variation to the Price Schedule (based on the value for money proposition reflected in to the current Price Schedule) and, if applicable, the Completion Date and/or Milestone Date(s).
- (c) The Organisation may, by giving written notice to the Supplier, accept the Supplier's proposal in full or with conditions, or reject the proposal within five Business Days of its receipt from the Supplier. If the Organisation rejects the proposal, the parties may negotiate to finalise any aspects of the Supplier's proposal. In the absence of acceptance by the Organisation of a proposal, the Services must be provided in accordance with this Agreement without such variation.

6. Delays and failure to perform

6.1 Duty to warn of delays and failures to perform

- (a) If the Supplier is aware of any actual or possible delay in the provision of the Services or delivery of a Deliverable, including any failure to provide the Services, the Supplier:
- (i) must advise the Organisation by written notice immediately upon becoming aware of such delay or possible delay;
- (b) A notice given under clause 6.1(a) must set out:
- (i) the circumstances giving rise to the actual or possible delay, including the cause of the delay;

Details:	APC08-2022 Gateway BEET Service Agreement	Page:	10 of 44
Document:	Agreement for the Provision of Services	Original Issue:	25/11/2021
Current Version:	Version 1.0	Current Version:	25/11/2021

- (ii) the likely length of the actual or possible delay; and
- (iii) the steps the Supplier intends to take to prevent the delay from occurring or minimise the delay.
- (c) On request from the Organisation, the Supplier must promptly provide any additional information the Organisation requires about a notice given under clause 6.1(a).
- (d) The Organisation may, in its absolute discretion and by written notice to the Supplier, extend any deliverable date.

6.2 Effect of failures to perform

- (a) If the Supplier fails to perform any of the Services, or deliver any of the Deliverables in accordance with this Agreement, the Organisation:
 - (i) will not be required to pay for those Services or Deliverables until they are provided in accordance with the requirements set out in this Agreement; and
 - (ii) may issue a notice to the Supplier requiring the Supplier to remedy any default in the Deliverable or re-perform the Services within the time specified by the Organisation (which time must be reasonable having regard to the nature of the relevant Services or Deliverables).
- (b) If:
 - (i) the default referred to in clause 6.2(a) is remedied; or
 - (ii) the relevant Services are re-performed to the standard required by this Agreement, including the applicable Service Level Requirements, and otherwise to the reasonable satisfaction of the Organisation,

the Organisation will pay the applicable Rates and/or Fees for the remedied Deliverable or re-performed Services (which the parties acknowledge may be less than the cost to the Supplier of remedying the default in the Deliverable or re-performing the Services).

- (c) If:
 - (i) the default referred to in clause 6.2(a) is not capable of being remedied or the Services are not capable of being re-performed; or
 - (ii) the Supplier fails within the time specified to remedy the default or re-perform the Services within the time specified in the notice issued under clause 6.2(a),

the Organisation may either have the Services or Deliverables remedied or re-performed by a third party or do so itself. In either case, the Supplier must pay the reasonable costs incurred by the Organisation in doing so.

- (d) If the Organisation exercises its rights under clause 6.2(c), the Organisation will issue the Supplier with an invoice for all reasonable costs incurred in remedying the default or re-performing the Services. The Supplier must pay this invoice within 10 Business Days of its receipt.
- (e) Nothing in this clause 6.2 derogates or otherwise limits any other remedy available to the Organisation at Law.

6.3 Liquidated damages payable for failing to meet required dates

- (a) If liquidated damages apply, as indicated by Item 2 of Schedule 1, and the Supplier fails to provide the relevant Services or Deliverables, or the Organisation does not accept the relevant Services or Deliverables, by the dates specified in Item 2 of Schedule 1, the Organisation may recover from the Supplier (or deduct from money owed to the Supplier) liquidated damages.

Details:	APC08-2022 Gateway BEET Service Agreement	Page:	11 of 44
Document:	Agreement for the Provision of Services	Original Issue:	25/11/2021
Current Version:	Version 1.0	Current Version:	25/11/2021

- (b) Liquidated damages will be payable at the rate specified in Item 2 of Schedule 1 for each day that the Supplier does not provide the Services or the Organisation does not accept the Deliverables after the relevant date for performance. The Supplier will not be required to pay liquidated damages to the extent that a delay is caused by the Organisation.
- (c) The parties agree that any such liquidated damages constitute a genuine and reasonable pre-estimate of the loss that would be incurred by the Organisation arising from such failure by the Supplier, and are not the Organisation's sole remedy in relation to the circumstances giving rise to the liquidated damages.

7. Price for the Services

- (a) The Price Schedule according to which the Supplier will charge the Organisation for the Services is set out in Item 1 of Schedule 2. Subject to any change in the Rates and/or Fees agreed under clause 2.5 or 7(d), the Rates and/or Fees are fixed for the Term and are inclusive of all taxes (excluding GST).
- (b) If Item 4 of Schedule 2 permits the Supplier to recover expenses and/or disbursements in relation to the Services, the Supplier must notify the Organisation in writing of any such expenses and/or disbursements it may incur, excluding any discounts, rebates or refunds paid or payable to the Supplier, before the expense or disbursement, as the case may be, is incurred.
- (c) After receiving notification of any expenses in accordance with clause 7(b), the Organisation will either:
 - (i) approve the expense and/or disbursement; or
 - (ii) decline the expense and/or disbursement, in which case the Organisation will not be liable if the Supplier incurs that expense and/or disbursement.
- (d) Where a price review mechanism is set out in Item 4 of Schedule 1:
 - (i) the parties will adopt that price review mechanism in accordance with the requirements in Item 4 of Schedule 1; and
 - (ii) any revised Rates and/or Fees resulting from the operation of the price review mechanism in Item 4 of Schedule 1 will take effect from the review dates set out in Item 4 of Schedule 1.

8. GST and other taxes

8.1 Definitions

Terms used in this clause 8 have the same meanings given to them in the *A New Tax System (Goods and Services Tax) Act 1999* (Cth) (**GST Act**).

8.2 Consideration is exclusive of GST

Unless otherwise expressly stated, all prices or other sums payable or consideration to be provided under or in accordance with this Agreement are exclusive of GST.

8.3 GST Gross Up

If GST is imposed on any supply made under or in accordance with this Agreement, the recipient of the taxable supply must pay to the party making the taxable supply an amount equal to the GST payable on or for the taxable supply. Subject to the recipient first receiving a valid Tax Invoice, payment of the GST amount will be made at the same time the consideration for the taxable supply is to be paid or provided in accordance with this Agreement.

Details:	APC08-2022 Gateway BEET Service Agreement	Page:	12 of 44
Document:	Agreement for the Provision of Services	Original Issue:	25/11/2021
Current Version:	Version 1.0	Current Version:	25/11/2021

8.4 Reimbursement

If this Agreement requires a party to pay for, reimburse or contribute to any expense, loss or outgoing (**Reimbursable Expense**) suffered or incurred by another party, the amount required to be paid, reimbursed or contributed by the first party will be the amount of the Reimbursable Expense net of input tax credits (if any) to which the other party is entitled in respect of the Reimbursable Expense plus any GST payable by the other party.

8.5 Adjustment Event

If an adjustment arises in relation to a taxable supply made under this Agreement, the Supplier must recalculate the amount payable on account of GST under clause 8.3 to take account of the adjustment event. The Supplier must issue an adjustment note to the Organisation within 28 days of becoming aware of the adjustment event. A corresponding payment to reflect the adjustment must be made by the Supplier to the Organisation, or by the Organisation to the Supplier, as the case may be.

8.6 CPI Reviews

The Supplier agrees that, if:

- (a) the parties agree to review the Rates and/or the Fees pursuant to clause 7(d) by reference to a specific index or indices (**Index**); and
- (b) such Index is increased as a result of any change to either (or both) the GST rate or the GST base,

the impact of that GST related increase on the Index will be excluded for the purposes of calculating any consideration or other adjustments under this Agreement. If requested by the Organisation, the parties must use their best endeavours to agree either a replacement Index, or an adjustment to the published Index, for the purposes of excluding the impact of the GST related increase on the Index. If the parties cannot agree within 10 Business Days on either a replacement Index, or an adjustment to the published Index, the Dispute will be resolved in accordance with clause 16.

8.7 Other taxes

Subject to the other provisions of this Agreement, the Rates and/or Fees include all taxes (other than GST), duties (including stamp duty), charges, fees and other imposts of whatever kind (including any fine or penalty imposed in connection with them) that may be levied, assessed, charged or collected in connection with this Agreement.

9. Staff Costs

- (a) The Supplier will indemnify and keep indemnified the Organisation from and against all liability for the Staff Costs in any way relating to the Services.
- (b) If the Organisation is or becomes liable to pay any Staff Costs, the Organisation may deduct the amount of its liability for the Staff Costs from any amount due by the Organisation to the Supplier, whether under this Agreement or otherwise.

10. Invoicing and payment

10.1 Invoicing

- (a) The Supplier must submit Tax Invoices to the Organisation in respect of the Services as soon as practical after performance of the Services, or at the times and to the address specified in Item 5 of Schedule 1, or as otherwise agreed by the parties in writing.

Details:	APC08-2022 Gateway BEET Service Agreement	Page:	13 of 44
Document:	Agreement for the Provision of Services	Original Issue:	25/11/2021
Current Version:	Version 1.0	Current Version:	25/11/2021

- (b) A Tax Invoice submitted for payment pursuant to clause 10.1(a) must contain each of the matters specified in Item 5 of Schedule 1 as well as all information required in a tax invoice for the purpose of the GST Act.

10.2 Payment of invoices

- (a) Subject to the remainder of this clause 10.2, the Organisation will pay each undisputed invoice which meets the requirements in clause 10.1, less any amount required by Law, to the Supplier within 30 days of receipt of the invoice, in the manner specified in Item 6 of Schedule 1.
- (b) An invoice will not be paid until such time as the invoice is certified for payment by the Organisation's Representative. An invoice will not be certified for payment unless the Organisation's Representative is satisfied that it is correctly calculated with respect to the Services that are the subject of the relevant invoice.
- (c) If the Organisation's Representative disputes the invoiced amount (whether in whole or in part) for any reason, the Organisation must pay the undisputed amount of such invoice (if any), and notify the Supplier of the amount the Organisation believes is due for payment. If the Organisation and the Supplier are unable to agree on the balance of the invoiced amount, the dispute will be referred for determination in accordance with 16. If requested, the Supplier will withdraw the disputed Tax Invoice and issue a replacement Tax Invoice for the undisputed amount.
- (d) Payment of an invoice is not to be taken as:
- (i) evidence or an admission that the Services have been provided in accordance with the Specifications, Service Level Requirements or otherwise in accordance with this Agreement;
 - (ii) evidence of the value of the Services supplied;
 - (iii) an admission that the Services were satisfactorily supplied;
 - (iv) an admission of liability; or
 - (v) acceptance or approval of the Supplier's performance,
- but must be taken only as payment on account.

10.3 Fair payment

- (a) Where the value of this Agreement is less than \$3 million, the Organisation will, on demand by the Supplier, pay simple interest on a daily basis on any overdue amount, at the rate for the time being fixed under section 2 of the *Penalty Interest Rates Act 1983* (Vic).
- (b) For the purposes of clause 10.3(a), **overdue amount** means an amount (or part thereof) that:
- (i) is not, or is no longer, disputed in accordance with this Agreement;
 - (ii) is due and owing under a Tax Invoice properly rendered by the Supplier in accordance with this Agreement; and
 - (iii) has been outstanding for more than 30 days from the date of receipt of the invoice or the date that the amount ceased to be disputed, as the case may be.

11. Contract management

11.1 Parties' Representatives

- (a) For the purposes of ensuring a productive and efficient relationship between the Organisation and the Supplier under this Agreement, the Organisation and Supplier each agree to

Details:	APC08-2022 Gateway BEET Service Agreement	Page:	14 of 44
Document:	Agreement for the Provision of Services	Original Issue:	25/11/2021
Current Version:	Version 1.0	Current Version:	25/11/2021

nominate the relevant person(s) specified in Item 7 of Schedule 1 as its Representative in relation to all queries, consents, approvals, complaints and disputes required or arising under or in connection with this Agreement.

- (b) The Supplier will have regard to all requirements of the Organisation's Representative and will comply with all reasonable directions of the Organisation's Representative.
- (c) Either party may nominate a replacement Representative by providing the other party with written notice. The appointment of the replacement Representative will be effective from the date on which such notice is given.

11.2 Responsibility chart

If required by Item 5 of Schedule 2, the Supplier must prepare a chart identifying the key tasks and obligations under this Agreement, and the party or persons responsible for completing or otherwise performing the relevant task or obligation (**Responsibility Chart**).

11.3 'Value adding' initiatives

- (a) The Supplier agrees that it will, to the extent that it is commercial feasible to do so, identify new measures or initiatives during the Term to continuously improve the provision of Services under this Agreement, including through the:
 - (i) identification of efficiencies in the provision of Services;
 - (ii) implementation of any applicable technological improvements; and
 - (iii) utilisation of any applicable industry-wide productivity gains,
 with a view to achieving improvements in value for both parties.
- (b) Any value adding measures or initiatives identified by the Supplier will be discussed with the Organisation and, if accepted by the Organisation, implemented by the parties as soon as practicable. If the implementation of a value adding measure or initiative in accordance with clause 11.3 results in a change to the Services or the Service Level Requirements, the parties will follow the process in clause 2.5.

11.4 Service Level Requirements

- (a) The Supplier must meet or exceed the Service Level Requirements when performing the Services.
- (b) The Supplier's performance against the Service Level Requirements must be tracked, monitored and reported on by the Supplier to the Organisation in accordance with Schedule 3.
- (c) Where the Supplier fails to meet any of the Service Level Requirements, the Supplier must, at no additional cost to the Organisation, promptly:
 - (i) notify the Organisation of the failure in writing; and
 - (ii) arrange all additional resources reasonably necessary to perform the Services in accordance with the Service Level Requirements as soon as reasonably practicable.
- (d) Without limiting clause 11.4(c), if there is any failure by the Supplier to meet a Service Level Requirement, Service Credits will be payable by the Supplier if specified in Schedule 3. If applicable, the parties agree that the Service Credits are a genuine pre-estimate of the loss likely to be suffered by the Organisation as a result of the Supplier's actions, including the diminution in value of the Services resulting from the failure and do not constitute a penalty.

11.5 Progress report

The Supplier must provide to the Organisation's Representative:

Details:	APC08-2022 Gateway BEET Service Agreement	Page:	15 of 44
Document:	Agreement for the Provision of Services	Original Issue:	25/11/2021
Current Version:	Version 1.0	Current Version:	25/11/2021

- (a) a progress report in respect of the Supplier's performance under this Agreement, such report to be provided at the times, in the format and containing the matters specified in Item 8 of Schedule 1; and
- (b) all other data or information that the Organisation's Representative may request to enable it to adequately assess the performance of the Supplier.

11.6 Contract management review

The parties' Representatives must meet at the time and in the manner specified in Item 9 of Schedule 1 to discuss contract management issues and to review the Supplier's performance under this Agreement and the Purchase Order Contracts, including:

- (a) a review of the Supplier's compliance with the Service Level Requirements; and
- (b) an examination of the value adding measures or initiatives proposed or implemented by the parties pursuant to clause 11.3.

12. Sub-contracting

- (a) The Supplier must not sub-contract to any person any of its obligations under this Agreement without the prior written consent of the Organisation, which consent may be given (conditionally or unconditionally) or withheld by the Organisation in its absolute discretion.
- (b) If requested by the Organisation, the Supplier must provide reasonable details of the following when requesting the Organisation's approval for a proposed sub-contractor under clause 12(a):
 - (i) the purposes for which the proposed sub-contractor will be employed, including the scope of any services to be provided by the proposed sub-contractor;
 - (ii) the proposed sub-contractor's capabilities in performing services of a similar nature;
 - (iii) the proposed sub-contractor's financial standing; and
 - (iv) a copy of the proposed sub-contract (provided that commercially sensitive payment or security terms, and pricing information, may be omitted).
- (c) The Supplier must ensure that any sub-contractor engaged by it complies with all obligations imposed on the Supplier by this Agreement.
- (d) The Supplier will not, as a result of any sub-contracting arrangement, be relieved from the performance of any obligation under this Agreement and will be liable for all acts and omissions of a sub-contractor as though they were the actions of the Supplier itself.
- (e) No sub-contractor of the Supplier will itself be entitled to sub-contract or assign its obligations.

13. Compliance with Law and Policy

13.1 General Law and Policy

The Supplier must, in performing its obligations under this Agreement, comply with:

- (a) all Laws affecting or applicable to the provision of Services by the Supplier under this Agreement including any Laws specified in Item 17 of Schedule 1; and
- (b) the Organisation's policies, procedures and code of conduct as notified to the Supplier in writing from time to time.

13.2 Employment policy

- (a) The Supplier and any Personnel engaged in the provision of the Services must not:

Details:	APC08-2022 Gateway BEET Service Agreement	Page:	16 of 44
Document:	Agreement for the Provision of Services	Original Issue:	25/11/2021
Current Version:	Version 1.0	Current Version:	25/11/2021

- (i) engage in unethical work practices; or
- (ii) engage employees or sub-contracted workers upon terms and conditions which do not meet industry standards generally applicable in Victoria.
- (b) Where a federal industrial award may apply to the capacity in which an employee is engaged by the Supplier, or by a sub-contractor, in the provision of the Services, the Supplier must:
 - (i) where applicable, comply with the better off overall test under section 193 of the *Fair Work Act 2009* (Cth) in relation to any enterprise agreement it is bound by; or
 - (ii) otherwise ensure that the conditions on which that employee is engaged are no less beneficial to the employee than the rates and conditions under that award.

13.3 Victorian Industry Participation Policy (VIPP)

If the VIPP applies to this Agreement (as indicated by Item 18 of Schedule 1), then the terms and conditions set out in Schedule 4 are incorporated into and form part of this Agreement.

13.4 No unlawful inducements

- (a) The Supplier will not, and will ensure that its Personnel will not, directly or indirectly, offer, promise, agree to pay, give, accept, or solicit anything of value (including to or from any third party) in order to secure any reward or improper benefit other than payment for the performance of their obligations under this Agreement.
- (b) The Organisation may terminate this Agreement immediately on notice to the Supplier if the Supplier or any of its Personnel is found to have engaged in any conduct under clause 13.6(a) and recover the amount of any loss resulting from such termination as a debt due from the Supplier.

14. Conflict of interest

- (a) The Supplier warrants to the Organisation that it does not, and will ensure that its Personnel do not, hold any office or possess any property, are not engaged in any business, trade or calling and do not have any obligations by virtue of any contract whereby, directly or indirectly, duties or interests are or might be created in conflict with, or might appear to be created in conflict with, their duties and interest under this Agreement.
- (b) The Supplier must promptly inform the Organisation of any matter which may give rise to an actual or potential conflict of interest and comply with any reasonable directions given by the Organisation in terms of dealing with that conflict.
- (c) The Supplier acknowledges and agrees that failure to comply with this clause 14 will constitute a breach of a fundamental term of this Agreement.

15. Change in Control

- (a) The Supplier must notify the Organisation in writing of any change in Control of the Supplier (or of the ultimate holding company of the Supplier) within five Business Days after that change occurs (**Change in Control Notice**).
- (b) The Organisation may, upon receiving a Change in Control Notice, in its absolute discretion, terminate this Agreement on written notice to the Supplier.
- (c) Termination under clause 15(b) will take effect from the Organisation's nominated date, provided the nominated date is no later than 12 months after the Organisation received the Change in Control Notice.

Details:	APC08-2022 Gateway BEET Service Agreement	Page:	17 of 44
Document:	Agreement for the Provision of Services	Original Issue:	25/11/2021
Current Version:	Version 1.0	Current Version:	25/11/2021

16. Disputes

16.1 Parties to meet

- (a) If any dispute arises under or in connection with this Agreement (**Dispute**), either party may at any time give written notice to the other (**Dispute Notice**) requesting that a meeting take place to seek to resolve the Dispute.
- (b) The parties' Representatives must, within five Business Days of the date of service of a Dispute Notice, meet to discuss the Dispute in good faith with a view to resolving the Dispute.
- (c) If the Dispute has not been resolved within:
 - (i) 10 Business Days from the date of service of a Dispute Notice or such later date as the parties may agree, it will escalate to the nominated senior executive officer (or equivalent) of each of the Organisation and the Supplier, who will promptly meet and discuss the Dispute in good faith with a view to resolving the Dispute; and
 - (ii) 15 Business Days of the date of service of a Dispute Notice, or such later date as the parties may agree, the Dispute is referred to mediation (**Mediation**) in accordance with clause 16.2.

16.2 Mediation

- (a) Subject to clause 16.2(b), the Mediation will be conducted by the Australian Disputes Centre (**ADC**) in accordance with the ADC mediation guidelines (**Guidelines**). The Guidelines set out the procedures to be adopted, the process of selection of the mediator, and the costs involved. The terms of those Guidelines are incorporated into this Agreement.
- (b) The mediator will be selected by mutual agreement. If the parties have not reached agreement on a mediator within three Business Days of the date that the Dispute was referred to Mediation (or such other time frame agreed between the parties), the mediator will be selected in the manner specified in the Guidelines.
- (c) Each party must bear its own costs in relation to the Mediation and the costs of the mediator will be shared equally by the parties.
- (d) Any breach of the Guidelines will constitute a breach of this Agreement.

16.3 Arbitration or litigation

- (a) If the parties fail to settle the Dispute at the Mediation in accordance with clause 16.2, the parties may agree to submit the Dispute for determination at arbitration under the Rules of Arbitration of the Institute of Arbitrators and Mediators Australia by one or more arbitrators appointed in accordance with those rules. The parties acknowledge that any determination made at arbitration will be final and binding.
- (b) If the parties do not agree to refer the Dispute to arbitration in accordance with clause 16.3(a), either party may submit the Dispute for resolution to the non-exclusive jurisdiction of the Courts of Victoria, Australia.

16.4 Performance during Dispute resolution

The parties to a Dispute will continue to perform their respective obligations under this Agreement pending the resolution of the Dispute under this clause 16.

16.5 Interlocutory relief

Nothing in this clause 16 restricts or limits the right of either party to obtain urgent interlocutory or injunctive relief, or to immediately terminate this Agreement where this Agreement provides such a right.

Details:	APC08-2022 Gateway BEET Service Agreement	Page:	18 of 44
Document:	Agreement for the Provision of Services	Original Issue:	25/11/2021
Current Version:	Version 1.0	Current Version:	25/11/2021

17. Notices

17.1 Giving a communication

A notice, demand, certification, process or other communication relating to this Agreement must be in writing in the English language, and may be sent by pre-paid post, pre-paid courier, document exchange or (only if an email address is included in Item 19 of Schedule 1) by email as follows:

- (a) to the Organisation: to the relevant address which is set out in Item 19 of Schedule 1; and
- (b) to the Supplier: to the relevant address which is set out in Item 19 of Schedule 1.

17.2 Time of delivery

A notice or document will be taken to be delivered or served as follows:

- (a) in the case of delivery in person or by courier, when delivered;
- (b) in the case of delivery by post within Australia, five Business Days after the date of posting or, if sent via a next day delivery service, on the next Business Day following the date of posting;
- (c) in the case of delivery by post to or from an address outside Australia, eight Business Days after the date of posting;
- (d) in the case of delivery by document exchange, two Business Days after being placed into the document exchange; and
- (e) in the case of email, when the message is correctly addressed to and successfully transmitted to that party's email address, and acknowledgment of receipt is recorded on the sender's computer.

17.3 After hours' communications

If any notice or document is delivered or deemed to be delivered:

- (a) after 5.00 pm in the place of receipt; or
- (b) on a day which is a Saturday, Sunday or public holiday in the place of receipt,

it is taken as having been delivered at 9.00 am on the next day which is not a Saturday, Sunday or public holiday in that place.

18. Access to records

18.1 Supplier to retain records

The Supplier must, during the Term and for a period of seven years after the performance of the Services, keep true and particular accounts and records of all Services provided under this Agreement and all associated records, including all supporting materials used to generate and substantiate Tax Invoices submitted in respect of the Services provided under this Agreement.

18.2 Right to access and audit

- (a) The Organisation or its authorised representatives may, during ordinary business hours, inspect and/or audit the accounts and records of the Supplier relating to the Supplier's compliance with its obligations under this Agreement, including calculation of the Rates and/or Fees. The Organisation or its authorised representatives will be entitled to take copies of or extracts from any such records.
- (b) The Supplier must participate promptly and cooperatively in any audits conducted by the Organisation or its authorised representative.

Details:	APC08-2022 Gateway BEET Service Agreement	Page:	19 of 44
Document:	Agreement for the Provision of Services	Original Issue:	25/11/2021
Current Version:	Version 1.0	Current Version:	25/11/2021

- (c) Except in those circumstances in which the Organisation determines that notice is not practicable or appropriate, the Organisation must give the Supplier reasonable notice of an audit and, where reasonably practicable, an indication of which documents or class of documents the auditor may require access to.
- (d) If the outcome of an audit does not require any corrective action, each party must bear its own costs associated with any audits. If the audit identifies any error, non-compliance or inaccuracy requiring remedial action (other than a trivial or insignificant error, non-compliance or inaccuracy), the Organisation's costs in respect of the audit will, if notified by the Organisation to the Supplier, be payable by the Supplier as a debt due to the Organisation.
- (e) The Supplier must promptly take corrective action in order to rectify any error, non-compliance or inaccuracy identified in any audit relating to the way the Supplier has, under this Agreement:
 - (i) provided any Service or Deliverable; or
 - (ii) calculated any Rates and/Fees or any other amounts or fees billed to the Organisation.

19. Intellectual Property Rights

19.1 Contract Materials

- (a) Unless specified otherwise in Item 10 of Schedule 1, ownership of the Contract Materials will vest in the Supplier.
- (b) If Item 10 of Schedule 1 specifies that ownership of the Contract Materials vests in the Organisation, the Supplier assigns and agrees to assign to the Organisation all right, title and interest (including all Intellectual Property Rights) in the Contract Materials. To avoid doubt, nothing in this clause 19.1(b) requires the Supplier to assign its Intellectual Property Rights in its Pre-Existing Intellectual Property.
- (c) Where clause 19.1(b) applies, the Supplier warrants that it will be entitled to own and assign to the Organisation any and all Contract Materials in accordance with clause 19.1(b).

19.2 Ownership of Pre-Existing Intellectual Property

- (a) The Organisation's and, unless specified otherwise in Item 11 of Schedule 1, the Supplier's Pre-Existing Intellectual Property will remain vested in each of them (or the relevant third parties).
- (b) If Item 11 of Schedule 1 specifies that ownership of the Supplier's Pre-Existing Intellectual Property vests in the Organisation, the Supplier assigns and agrees to assign to the Organisation all right, title and interest (including all Intellectual Property Rights) in the Supplier's Pre-Existing Intellectual Property incorporated in or otherwise required to use the Contract Materials or any Deliverables.
- (c) Where clause 19.2(b) applies, the Supplier warrants that it will be entitled to assign to the Organisation any and all Pre-Existing Intellectual Property incorporated in or otherwise required to use the Contract Materials or any Deliverables.

19.3 Licence of Pre-Existing Intellectual Property by the Supplier

- (a) Subject to clause 19.3(c), the Supplier hereby irrevocably and unconditionally grants to the Organisation, free of additional charge, a non-exclusive, royalty-free, worldwide, transferable, licence (including the right to sub-license) to exercise all Intellectual Property Rights in:
 - (i) the Contract Materials, where ownership of the Contract Materials remains with the Supplier under clause 19.1(a); and

Details:	APC08-2022 Gateway BEET Service Agreement	Page:	20 of 44
Document:	Agreement for the Provision of Services	Original Issue:	25/11/2021
Current Version:	Version 1.0	Current Version:	25/11/2021

- (ii) any of the Supplier's Pre-Existing Intellectual Property incorporated in or otherwise required to use the Contract Materials or any Deliverables, where ownership of the Supplier's Pre-Existing Intellectual Property remains with the Supplier.
- (b) Unless specified otherwise in Item 12 of Schedule 1, the licence granted in this clause 19 is perpetual.
- (c) The licence granted to the Organisation in clause 19.3(a) is subject to any additional licence terms specified in Item 13 of Schedule 1.

19.4 Licence of Pre-Existing Intellectual Property and Contract Materials by the Organisation

The Organisation grants the Supplier a non-exclusive, non-transferable, royalty-free licence to use:

- (a) the Organisation's Pre-Existing Intellectual Property;
- (b) where ownership of the Contract Materials vests in the Organisation, the Contract Materials; and
- (c) where ownership of the Supplier's Pre-Existing Intellectual Property vests in the Organisation, the Supplier's Pre-Existing Intellectual Property,

for the sole purpose of performing, and only to the extent required to perform, the Services and complying with its obligations under this Agreement for the Term.

19.5 Moral Rights

- (a) The Supplier warrants that the Organisation may use any Service or Deliverable (or any part of any Service or Deliverable) in any way, without identifying any person as the individual responsible for creating any particular material comprised in it, without infringing the Moral Rights of any person.
- (b) If specified in Item 14 of Schedule 1, the Supplier must obtain from any person (including the Supplier's Personnel and Personnel of any sub-contractor) whose Moral Rights may be affected, a written consent, in the form required by the Organisation, that such person:
 - (i) irrevocably consents to any amendment of the material to which the Moral Rights relate in any manner by the Organisation and for any purposes;
 - (ii) irrevocably consents to the Organisation using or applying the materials to which the Moral Rights relate for any purpose and in any manner, including by identifying the Organisation as the author of the material, without any attribution of authorship;
 - (iii) agrees that his or her consent extends to acts and omissions of any of the Organisation's licensees and successors in title; and
 - (iv) agrees that his or her consent is a genuine consent under the *Copyright Act 1968* (Cth) and has not been induced by duress.
- (c) The Supplier must ensure that in relation to any consent required under clause 19.5(b):
 - (i) the consent has not been obtained by duress; and
 - (ii) the consent has not been obtained on the basis of a false or misleading statement.
- (d) The Supplier must provide a copy of any consent required under clause 19.5(b) to the Organisation, upon request.

19.6 Additional obligations

The Supplier must do all things reasonably requested by the Organisation to give full effect to this clause 19, including entering into further agreements to assign the rights referred to in clauses 19.1 and 19.2, to the extent applicable.

Details:	APC08-2022 Gateway BEET Service Agreement	Page:	21 of 44
Document:	Agreement for the Provision of Services	Original Issue:	25/11/2021
Current Version:	Version 1.0	Current Version:	25/11/2021

20. Data

- (a) Data will remain (and, if necessary, will become) the property of the Organisation. The Supplier will assign to the Organisation from the date of creation all Intellectual Property Rights in any Data created by or on behalf of the Supplier. For the avoidance of doubt, Data includes data that does not form part of the Deliverables.
- (b) If the Supplier or a sub-contractor is deemed to be the first owner of any database right or other Intellectual Property Rights in the Data, it must assign those Intellectual Property Rights to the Organisation.
- (c) The Supplier must only use the Data to the extent necessary to perform its obligations under this Agreement.
- (d) The Supplier must:
 - (i) subject to any more stringent requirements imposed pursuant to this Agreement, prohibit and prevent any person who does not have the appropriate level of security clearance from gaining access to the Data; and
 - (ii) comply with any policies of the Organisation in effect from time to time in respect of the secure disposal of equipment and destruction of records and the Data.
- (e) If the Supplier suspects that any Data has (or may) become lost or corrupted or there is unauthorised access to that Data, it will immediately notify the Organisation and propose remedial action, including action to ensure that this does not recur.
- (f) The Supplier must not, and must ensure that its Personnel and sub-contractors do not, without the Organisation's prior written consent:
 - (i) remove Data or allow the Data to be removed from the Organisation's premises or equipment; or
 - (ii) take, disclose or make available the Data or allow the Data to be taken, disclosed or made available outside of Victoria.

21. Confidentiality, privacy and data protection

21.1 Use of Confidential Information

- (a) The Supplier must keep the Confidential Information confidential and secure and must (and must ensure that its Personnel and advisers will):
 - (i) use and reproduce Confidential Information only to the extent necessary to perform its obligations under this Agreement; and
 - (ii) not disclose or otherwise make available Confidential Information other than to its Personnel who have a need to know the information to enable the Supplier to perform its obligations under this Agreement.
- (b) The Supplier acknowledges that the Organisation will be entitled (in addition to any other remedy it may have) to seek an injunction or other equitable relief with respect to any actual or threatened breach by the Supplier of this clause 21.1 and without the need on the part of the Organisation to prove any special damage or comply with the requirements of clause 16.
- (c) The Supplier will not make any public announcement in relation to this Agreement without the prior written consent of the Organisation.
- (d) On request by the Organisation, the Supplier must ensure that all of its Personnel involved in providing the Services who may have access to the Organisation's Confidential Information

Details:	APC08-2022 Gateway BEET Service Agreement	Page:	22 of 44
Document:	Agreement for the Provision of Services	Original Issue:	25/11/2021
Current Version:	Version 1.0	Current Version:	25/11/2021

execute a deed of confidentiality in a form acceptable to the Organisation prior to commencing the provision of any Services under or in connection with this Agreement.

21.2 Exceptions to the Supplier's obligations of confidentiality

Notwithstanding clause 21.1, the Supplier may disclose the Confidential Information:

- (a) to its legal advisors, auditors and other advisors who require this information to provide advice to the Supplier in relation to this Agreement or a Purchase Order Contract; or
- (b) subject to clause 21.4, if required to do so by Law or court order.

21.3 Prevention of use or disclosure of Confidential Information

The Supplier must immediately notify the Organisation in writing of any actual, threatened or suspected unauthorised use or disclosure of any Confidential Information, and must include in its notification:

- (a) the nature of the Confidential Information; and
- (b) the person to whom the Confidential Information has been (or may be) disclosed or is being used by.

21.4 Disclosure by Supplier required by Law

- (a) Subject to the Supplier first complying with clause 21.4(b)(iii), 21.4(b)(iv) and 21.4(b)(v), the Supplier may disclose Confidential Information to the extent that is required under clause 21.4(b)(i) or 21.4(b)(ii).
- (b) In the event that the Supplier:
 - (i) is required by Law or court order to disclose all or any part of the Confidential Information; or
 - (ii) anticipates or has cause to anticipate that it may be required by Law or court order, the Supplier must, as soon as possible and to the extent permitted by the relevant requirement:
 - (iii) notify the Organisation of such actual or anticipated requirement(s);
 - (iv) cooperate fully with the Organisation to try to lawfully avoid or limit the scope of that disclosure, if the Organisation so requests; and
 - (v) take such steps as the Organisation reasonably requires to permit the Organisation to have a reasonable opportunity to oppose or to restrict such disclosure by lawful means.
- (c) If required by the Organisation, if the Supplier is required to disclose Confidential Information to a Court, the Supplier must notify the Court of the obligations the Supplier owes to the Organisation in respect of the Confidential Information and use its reasonable endeavours to have the relevant Confidential Information disclosed only on a confidential basis and any proceedings be held in private (as appropriate).

21.5 Supplier's consent to disclosure of information

The Supplier consents to the Organisation publishing or otherwise making available information in relation to the Supplier (and the provision of the Services):

- (a) to the office of the Auditor General appointed under section 94A of the *Constitution Act 1975* (Vic) (**Auditor-General**) or the ombudsman appointed under the *Ombudsman Act 1973* (Vic) (**Ombudsman**);
- (b) to comply with the Law, including the *Freedom of Information Act 1982* (Vic);
- (c) to the IBAC; or
- (d) to the LGI.

Details:	APC08-2022 Gateway BEET Service Agreement	Page:	23 of 44
Document:	Agreement for the Provision of Services	Original Issue:	25/11/2021
Current Version:	Version 1.0	Current Version:	25/11/2021

21.6 Return of Confidential Information by the Supplier

- (a) All Confidential Information will remain the property of the Organisation and all copies or other records containing Confidential Information (or any part of it) must, except to the extent necessary to comply with:
 - (i) clause 18;
 - (ii) any requirements of Law; or
 - (iii) any reasonable requirements of professional indemnity insurance,
 upon request or upon termination or expiry of this Agreement, be returned by the Supplier to the Organisation, or at the election of the Organisation, destroyed.
- (b) Upon the occurrence of any of the events specified in clause 21.6(a), the Supplier must not make any further use of, exploit or deal with in any way the relevant Confidential Information unless expressly permitted to do so by clause 21.
- (c) The Supplier must not refuse to comply with, or delay the performance of, its obligations under clause 21.6(a) and 21.6(b) whether on the basis of any alleged lien, set off, proprietary or quasi proprietary right or any other claim or demand against the Organisation or any other person.
- (d) Despite clause 21.6(a), the Supplier may retain copies of information (including Confidential Information) that it is required to retain for its legitimate internal audit or quality assurance purposes, but any information so retained will be retained and held subject in all respects to the terms of this Agreement.

21.7 Privacy

- (a) The Supplier acknowledges that it will be bound by the Information Privacy Principles, Health Privacy Principles and any applicable Code of Practice (together, **Privacy Obligations**) with respect to any act done or practice engaged in by the Supplier for the purposes of this Agreement, in the same way and to the same extent as the Privacy Obligations would have applied to the Organisation in respect of that act or practice had it been directly done or engaged in by the Organisation.
- (b) The Supplier agrees that it will:
 - (i) assist the Organisation to comply with its obligations under the Privacy Obligations, to the extent possible;
 - (ii) immediately notify the Organisation upon becoming aware of any breach of the Privacy Obligations and comply with all directions of the Organisation in respect of the breach;
 - (iii) provide the Organisation with such co-operation as the Organisation requires in relation to resolving any complaint concerning privacy; and
 - (iv) provide access to or amendment of any record as directed by the Organisation.
- (c) The Supplier also agrees to comply with any directions made by any of the Commissioners or the Victorian Health Services Commissioner relevant to this Agreement.
- (d) Without limiting clauses 21.7(a) to 21.7(c), in relation to any Personal Information obtained by the Supplier in connection with this Agreement, the Supplier must:
 - (i) not collect, use, disclose, store, transfer or handle the information except in accordance with the Privacy Obligations;
 - (ii) not, without the prior consent of the Organisation, disclose the information to a person who is outside Victoria;

Details:	APC08-2022 Gateway BEET Service Agreement	Page:	24 of 44
Document:	Agreement for the Provision of Services	Original Issue:	25/11/2021
Current Version:	Version 1.0	Current Version:	25/11/2021

- (iii) take all reasonable steps to ensure that the information is protected from misuse, interference or loss, and from unauthorised access, modification or disclosure;
- (iv) take all reasonable steps to destroy or permanently de-identify information that is no longer needed for the purposes of this Agreement;
- (v) co-operate with any reasonable request or direction the Organisation makes which relates to the protection of the information or the exercise of the functions of any of the Commissioners or the Victorian Health Services Commissioner;
- (vi) ensure that access to the information is limited to those of its Personnel who are required to access that information for the purposes of this Agreement; and
- (vii) comply with any reasonable direction of the Organisation in relation to a complaint concerning privacy received by either party.

21.8 Data protection

The Supplier acknowledges that the Organisation may be bound by the Protective Data Security Standards. If applicable, the Supplier will not do any act or engage in any practice that contravenes a Protective Data Security Standard or would give rise to contravention of a Protective Data Security Standard by the Organisation in respect of any Data collected, held, used, managed, disclosed or transferred by the Supplier on behalf of the Organisation under or in connection with this Agreement.

22. Liability

- (a) The Supplier indemnifies, and will at all times hold harmless, defend and keep the Organisation and each of its Personnel indemnified (**Indemnified Party**) against any liabilities, losses, damages, costs and expenses (including all legal and settlement costs determined on a full indemnity basis) (**Losses**) or compensation arising out of, or in any way connected with, any:
 - (i) personal injury, including sickness and death;
 - (ii) property damage;
 - (iii) a breach of an obligation of confidence or privacy, whether under this Agreement or otherwise;
 - (iv) fraudulent acts or omissions;
 - (v) any wilful misconduct or unlawful act or omission;
 - (vi) breaches of logical or physical security;
 - (vii) loss or corruption of Data;
 - (viii) any third party claim arising out of a breach of this Agreement by the Supplier or its Personnel (including breach of warranty) or any negligent act or omission of the Supplier or its Personnel; or
 - (ix) any infringement or alleged infringement of the Intellectual Property Rights, Moral Rights or any other rights of any person, including any third party,
 which was caused, or contributed to by, any act or omission of the Supplier or any of its Personnel.
- (b) The Supplier's liability to indemnify the Organisation under clause 22(a) is reduced to the extent that any wilful, unlawful or negligent act or omission of the Organisation or its Personnel contributed to their liability, loss, damage, cost, expense or compensation.

Details:	APC08-2022 Gateway BEET Service Agreement	Page:	25 of 44
Document:	Agreement for the Provision of Services	Original Issue:	25/11/2021
Current Version:	Version 1.0	Current Version:	25/11/2021

- (c) To the extent that the indemnity in this clause 22 refers to persons other than the Organisation, the Organisation holds this clause on trust for those other persons.
- (d) If any indemnity payment is made by the Supplier under this clause 22, the Supplier must also pay to the Indemnified Party an additional amount equal to any tax which is payable by the Indemnified Party in respect of that indemnity payment.
- (e) The Organisation may, in its absolute discretion, permit the Supplier, at the Supplier's expense, to handle all negotiations for settlement and, as permitted by Law, to control and direct any litigation that may occur following a claim that receipt of the Services or use of the Deliverables violates the Intellectual Property Rights, Moral Rights or any other rights of a third party (**IPR Claim**).
- (f) If the Organisation requests the Supplier to defend an IPR Claim in accordance with clause 22(e):
 - (i) the Supplier must comply at all times with any Organisation policy relevant to the conduct of the IPR Claim and with any conditions imposed and directions given by the Organisation;
 - (ii) the Supplier may not settle or compromise the IPR Claim conducted by it without the Organisation's consent;
 - (iii) the Organisation may, at any time, give notice to the Supplier that the Organisation wishes to conduct the IPR Claim (including associated settlement discussions) and the Supplier will permit the Organisation to do so; and
 - (iv) the Supplier must comply at all times with any instructions provided by the Organisation in relation to the day to day conduct and management of the IPR Claim.

23. Warranties

The Supplier represents and warrants to the Organisation that:

- (a) it has the right to enter into this Agreement and perform the Services and provide the Deliverables;
- (b) the execution, delivery and performance of this Agreement by it does not contravene any contractual, legal or other obligation that applies to it;
- (c) it holds all licences, permits, consents and authorisations required under any Law in relation to the provision of the Deliverables and Services;
- (d) it is entitled to use and deal with any Intellectual Property Rights, and obtained all necessary consents to use and deal with any Moral Rights, which may be used by it in connection with the Services and Deliverables and to grant to the Organisation the licences contemplated by this Agreement;
- (e) the receipt of the Services and the possession or use of any Deliverable by the Organisation will not infringe the Intellectual Property Rights or other rights of any person or any Laws;
- (f) the Services will be:
 - (i) provided with due care and skill;
 - (ii) provided in accordance with all applicable standards, principles, practices and in accordance with the requirements of this Agreement (including the Specifications); and
 - (iii) completed within a reasonable time;

Details:	APC08-2022 Gateway BEET Service Agreement	Page:	26 of 44
Document:	Agreement for the Provision of Services	Original Issue:	25/11/2021
Current Version:	Version 1.0	Current Version:	25/11/2021

- (g) it has the accreditation or membership of professional or other bodies in relation to the provision of the Services as set out in the Offer and that it will use its best endeavours to maintain such accreditation or membership during the Term;
- (h) it and its Personnel are appropriately qualified and have the requisite knowledge, skill and expertise to provide the Services in accordance with this Agreement;
- (i) whilst on the premises owned or controlled by the Organisation, the Supplier and its Personnel will at all times comply with the Organisation's lawful directions and policies, of which the Supplier is notified or is otherwise aware, including any applicable occupational health and safety and security policies;
- (j) where the Organisation has, either expressly or by implication, made known to the Supplier any particular purpose for which the Services are required, the Services will be performed in such a way as to achieve that result;
- (k) all representations made by the Supplier in or in connection with the Offer were and remain accurate and the Supplier has and will maintain at all relevant times the quality assurance arrangements set out in the Offer (if any);
- (l) the Supplier will not vary the Specifications of the Services without first obtaining the written consent of the Organisation; and
- (m) if Item 15 of Schedule 1 states that the Supplier is entering into this Agreement on behalf of a trust:
 - (i) it is a validly appointed trustee of the Trust;
 - (ii) there has not been any contravention of or non-compliance with any of the terms of the Trust Deed;
 - (iii) it has the right to be indemnified out of, and a lien over, the assets of the Trust except where the Supplier is fraudulent, negligent or in breach of trust;
 - (iv) this Agreement does not conflict with the operation or terms of the Trust or the Trust Deed;
 - (v) this Agreement constitutes valid and enforceable obligations of the Trust;
 - (vi) it has full and valid power and authority under the Trust to enter into this Agreement and to carry out the transactions contemplated by this Agreement (including all proper authorisations and consents);
 - (vii) it enters into this Agreement and the transactions evidenced by it for the proper administration of the Trust and for the benefit of all of the beneficiaries of the Trust; and
 - (viii) it is the sole trustee of the Trust,
 and the terms **Trust** and **Trust Deed** have the meaning given to them in Item 15 of Schedule 1.

24. Insurance

- (a) The Supplier must (and must ensure that any sub-contractors appointed by it) obtain and maintain for the Term, and if requested by the Organisation, for a period of up to seven years after the provision of the Services, the insurances specified in Item 16 of Schedule 1 in respect of any claim related to this Agreement.
- (b) The Supplier must, within 10 Business Days of a request by the Organisation, provide evidence of the currency of any insurance it is required to obtain under this Agreement.

Details:	APC08-2022 Gateway BEET Service Agreement	Page:	27 of 44
Document:	Agreement for the Provision of Services	Original Issue:	25/11/2021
Current Version:	Version 1.0	Current Version:	25/11/2021

- (c) Where any insurance the Supplier is required to obtain and maintain is due to expire (**Initial Insurance**), the Supplier must, on request by the Organisation, provide the Organisation with evidence of the currency of relevant replacement insurance prior to the expiration of the Initial Insurance (**Replacement Insurance**).
- (d) If this clause applies, as indicated by Item 16 of Schedule 1, any Replacement Insurance obtained pursuant to clauses 24(a) or 24(c) must be:
 - (i) taken out with an insurer acceptable to the Organisation; and
 - (ii) on terms (including any excess) which are acceptable to the Organisation.

25. Accident compensation

The Supplier must ensure that, in respect of its Personnel and any other persons engaged by the Supplier to provide the Services, it:

- (a) complies with the provisions of the *Workplace Injury Rehabilitation and Compensation Act 2013* (Vic);
- (b) insures against its liability to pay compensation, whether under Law or otherwise; and
- (c) produces to the Organisation on request any certificates or like documentation required by the *Workplace Injury Rehabilitation and Compensation Act 2013* (Vic).

26. Term

26.1 Initial Term

This Agreement begins on the Commencement Date and continues until the later of:

- (a) the Completion Date; or
- (b) acceptance by the Organisation of all Services and all Deliverables to be provided by the Supplier to the Organisation under this Agreement,

unless extended in accordance with clause 26.2 or terminated earlier in accordance with its terms.

26.2 Extension

- (a) This Agreement may be extended beyond the Expiry Date, as agreed by the parties in writing, for the period or periods specified in Item 1 of Schedule 1.
- (b) Any such further term or terms will be on the same terms and conditions as this Agreement (excluding, in respect of the final further period, this clause 26.2).

27. Termination

27.1 Termination for cause

The Organisation may terminate this Agreement with immediate effect (or with effect from a specified date) by giving notice in writing to the Supplier if the Supplier:

- (a) fails to provide the Services in accordance with the Service Level Requirements or otherwise in accordance with the requirements of this Agreement;
- (b) breaches any provision of this Agreement and, where that breach is capable of remedy, fails to remedy the breach within 10 Business Days after receiving written notice requiring it to do so (or such later date as may be specified in that notice);

Details:	APC08-2022 Gateway BEET Service Agreement	Page:	28 of 44
Document:	Agreement for the Provision of Services	Original Issue:	25/11/2021
Current Version:	Version 1.0	Current Version:	25/11/2021

- (c) breaches any provision of this Agreement that is not capable of remedy;
- (d) or any of its Personnel involved in the provision of the Services is guilty of fraud, dishonesty or any other serious misconduct;
- (e) commits any act or does anything that may be prejudicial or otherwise detrimental to the reputation of the Organisation; or
- (f) suffers from an Insolvency Event.

27.2 Termination without cause

- (a) The Organisation may terminate this Agreement without cause on notice to the Supplier (such termination to take effect upon receipt of the notice or such later date as specified in the notice).
- (b) If this Agreement is terminated pursuant to clause 27.2(a), the Organisation will pay the Supplier:
 - (i) for the Services performed in accordance with this Agreement up to the date of the termination; and
 - (ii) the unavoidable and substantiated costs incurred by the Supplier as a direct result of the termination, excluding any loss of profit,
 and the Organisation has no other liability to the Supplier in relation to that termination.
- (c) When the Organisation issues a notice under clause 27.2(a), the Supplier must immediately comply with any directions given in the notice and do all that is possible to mitigate its losses arising from the termination of this Agreement.

27.3 Grounds for termination by the Supplier

- (a) The Supplier may terminate this Agreement by giving at least 20 Business Days written notice to the Organisation if the Organisation fails to pay amounts due under this Agreement which have the following characteristics:
 - (i) are the subject of Tax Invoices complying with this Agreement;
 - (ii) are due and payable in accordance with this Agreement;
 - (iii) are not the subject of a good faith dispute;
 - (iv) are overdue for a period of at least 60 Business Days; and
 - (v) are amounts for which a demand has been made, provided that the demand clearly states that the amount has been overdue for a period of at least 60 Business Days and that the Supplier will have the right to terminate this Agreement on 20 Business Days' notice after the expiration of five Business Days following service of the demand if the demand is not met within that five Business Day period.
- (b) Clause 27.3(a) constitutes the Supplier's sole and exclusive right to terminate this Agreement.

27.4 Consequences of termination or expiry

- (a) Termination or expiry of this Agreement will not prejudice any right of action or remedy which may have accrued to either party prior to termination or expiry.
- (b) On termination or expiration of this Agreement, the Supplier must immediately cease using all materials (whether in written or electronic form) that contain or encapsulate any Data or Confidential Information and, at the election of the Organisation:
 - (i) delete or destroy the materials, as applicable; or
 - (ii) return the materials to the Organisation in the format in which they were first provided by the Organisation and, in addition, if required by the Organisation, in a non-proprietary

Details:	APC08-2022 Gateway BEET Service Agreement	Page:	29 of 44
Document:	Agreement for the Provision of Services	Original Issue:	25/11/2021
Current Version:	Version 1.0	Current Version:	25/11/2021

and open access file format (such as .txt, .csv, .rft, etc) as specified by the Organisation,

at no additional cost to the Organisation.

27.5 Survival

Clauses 1, 2, 6, 7, 8, 9, 10, 11, 12(c), 12(d), 13, 16, 17, 18, 19, 20, 21, 22, 23, 24, 27.1, 27.2, 27.4, 27.5, 28 and 29 of this Agreement survive the termination or expiry of this Agreement or the completion of the Services and may be enforced at any time.

28. Security

28.1 Performance Security

- (a) Upon the execution of this Agreement, the Supplier must deliver to the Organisation an irrevocable bank guarantee payable to the Organisation for the sum stated in Item 20 of Schedule 1 and in a form approved by the Organisation (**the Performance Security**).
- (b) In the event of any failure by the Supplier to carry out and complete its obligations under this Agreement, the Organisation may have recourse to the Performance Security in respect of any moneys for which the Supplier may be liable to the Organisation under this Agreement or otherwise.
- (c) Unless the Organisation has exercised a right under clause 28(b), the Performance Security must be returned to the Supplier at the conclusion of the Term.
- (d) If the Organisation has exercised a right under clause 28(b) and the Agreement has:
 - (i) been terminated or the Term has expired, the Organisation must, after making any deductions from the Performance Security that it is entitled to make under this Agreement, return to the Supplier the remainder of the Performance Security; or
 - (ii) not been terminated and the Term has not expired, the Supplier must provide a supplementary irrevocable bank guarantee payable to the Organisation for an amount equivalent to the moneys paid to the Organisation by the bank in accordance with clause 28.1(b) within 14 days of the Organisation having exercised its right under clause 28.1(b).

28.2 Right to Terminate

If the Contractor fails to meet any of its obligations under clause 28.1 the Organisation may immediately terminate this Agreement. If this Agreement is terminated under this sub-clause, clause 27.4 will operate as if the termination had been made by the Organisation under clause 27.1.

28.3 Parent Guarantee

If the Supplier is a subsidiary of another corporation it must, if requested by the Organisation, procure from that corporation a Deed of Guarantee, Undertaking and Substitution in a form approved by the Organisation and which provides for the corporation to guarantee the performance of the Supplier's obligations under this Agreement.

Details:	APC08-2022 Gateway BEET Service Agreement	Page:	30 of 44
Document:	Agreement for the Provision of Services	Original Issue:	25/11/2021
Current Version:	Version 1.0	Current Version:	25/11/2021

29. General

29.1 Legal costs

Except as expressly stated otherwise in this Agreement, each party must pay its own legal and other costs and expenses of negotiating, preparing, executing and performing its obligations under this Agreement.

29.2 Amendment

This Agreement may only be varied or replaced by a written document executed by the parties.

29.3 Waiver and exercise of rights

- (a) A waiver of any right, power or remedy under this Agreement must be in writing and signed by the party granting it. The fact that a party fails to do, or delays in doing, something the party is entitled to do under this Agreement does not amount to a waiver.
- (b) A single or partial exercise or waiver by a party of a right relating to this Agreement does not prevent any other exercise of that right or the exercise of any other right.
- (c) A party is not liable for any loss, cost or expense of any other party caused or contributed to by the waiver, exercise, attempted exercise, failure to exercise or delay in the exercise of a right.

29.4 Severability

Any provision of this Agreement which is invalid or unenforceable is to be read down, if possible, so as to be valid and enforceable, and, if that is not possible, the provision will, to the extent that it is capable, be severed to the extent of the invalidity or unenforceability, without affecting the remaining provisions.

29.5 Rights cumulative

Except as expressly stated otherwise in this Agreement, the rights of a party under this Agreement are cumulative and are in addition to any other rights of that party.

29.6 Set off

The Organisation may set off against any sum owing to the Supplier under this Agreement any amount then owing by the Supplier to the Organisation.

29.7 Time of the essence

Time is of the essence in relation to the provision of the Services under this Agreement.

29.8 Governing law and jurisdiction

- (a) This Agreement is governed by and is to be construed in accordance with the Laws.
- (b) Each party irrevocably and unconditionally submits to the non-exclusive jurisdiction of the courts of Victoria and any courts which have jurisdiction to hear appeals from any of those courts and waives any right to object to any proceedings being brought in those courts.

29.9 Assignment or transfer of rights and obligations

- (a) Subject to clause 29.9(c), a party may not assign any right under this Agreement without the prior written consent of the other party.
- (b) The Supplier will be responsible for acts and omissions of any assignee.
- (c) The Organisation may, by notice in writing to the Supplier, assign its rights, transfer its obligations or novate this Agreement to any other related entity in the event of any restructure or other re-organisation or change in policy.

Details:	APC08-2022 Gateway BEET Service Agreement	Page:	31 of 44
Document:	Agreement for the Provision of Services	Original Issue:	25/11/2021
Current Version:	Version 1.0	Current Version:	25/11/2021

- (d) Each party agrees to execute any documents necessary to document the exercise of a permitted right of assignment, transfer or novation under this Agreement.

29.10 Counterparts

This Agreement may consist of a number of counterparts and, if so, the counterparts taken together constitute one document.

29.11 Entire understanding and order of precedence

- (a) This Agreement is comprised of the following items:
- (i) clauses 1 to 29 (inclusive);
 - (ii) the Schedules to this Agreement;
 - (iii) the Invitation (if specified in Item 21 of Schedule 1);
 - (iv) the Offer (if specified in Item 21 of Schedule 1); and
 - (v) any other documents or representations specified in Item 21 of Schedule 1.
- (b) In the event and to the extent of any inconsistency between the items listed in clause 29.11(a), the provisions of the earlier mentioned item will prevail to the extent of the inconsistency. If the inconsistency remains incapable of resolution by reading down, the inconsistent provisions will be severed from the item lower in the order of precedence without otherwise diminishing the enforceability of the remaining provisions of that item.
- (c) This Agreement contains everything the parties have agreed in relation to the subject matter it deals with. No party can rely on an earlier written item or anything said or done by or on behalf of another party before this Agreement was executed.
- (d) Except as otherwise provided in clause 29.11(a):
- (i) all previous negotiations, understandings, representations, warranties, memoranda or commitments concerning the subject matter of this Agreement are merged in and superseded by this Agreement and are of no effect; and
 - (ii) no oral explanation or information provided by any party to another:
 - A. affects the meaning or interpretation of this Agreement; or
 - B. constitutes any collateral agreement, warranty or understanding between any of the parties.

29.12 Relationship of parties

- (a) This Agreement is not intended to create a partnership, joint venture or agency relationship between the parties.
- (b) The parties agree that the Supplier is engaged as an independent contractor and not as an employee of the Organisation.

Details:	APC08-2022 Gateway BEET Service Agreement	Page:	32 of 44
Document:	Agreement for the Provision of Services	Original Issue:	25/11/2021
Current Version:	Version 1.0	Current Version:	25/11/2021

Schedule 1 – Contract variables

Item 1	Commencement and completion (Clause 26)	Commencement Date:	Date of execution of this agreement.
		Completion Date:	Five (5) years from Commencement Date.
		Extension period(s):	One (1) year extension option available at the Organisation's sole discretion.
Item 2	Liquidated Damages (Clause 6.3)	Liquidated damages are applicable: No	
Item 3	Supplier's Key Personnel (Clause 4)	Jane Hatcher Angela Reid	
Item 4	Price review (Clause 7(d))	A price review mechanism is applicable: Yes as per Schedule 5 - Specifications and Pricing Schedule. Pricing review to apply from 01 July each year.	
Item 5	Invoicing (Clause 10.1)	Invoice requirements: Invoices must state the Suppliers business name, postal address, email address, telephone number, Australian Business Number (ABN), invoice number, invoice date, amount due and description of Services and note if the Supplier is registered for Goods and Services Tax (GST). In addition, the invoice must state the Organisations business name, postal address, Organisation's Representative and purchase order number. Invoice must state: APC08-2022 Address for invoices: All invoices must be sent to the following address: accounts@yarriambiack.vic.gov.au	
Item 6	Payment (Clause 10.2)	Payment for Services will be made by Electronic transfer of funds.	
Item 7	Parties' Representatives (Clause 11.1)	Organisation's Representative:	
		Name:	Tammy Smith
		Title:	Director Business Strategy and Performance
		Telephone:	(03) 5398 0100
		Mobile:	0438 337 175
		Email:	tsmith@yarriambiack.vic.gov.au
		Supplier's Representative:	
		Name:	Jane Hatcher

		Title:	Programs Manager
		Telephone:	03 5083 3001
		Mobile:	
		Email:	info@gatewaybeet.com.au
Item 8	Progress Report (Clause 11.5)	Progress reports are required: Yes A copy of the Gateway BEET Incorporated Minutes for each Committee Meeting is to be provided to Council via a Council appointed Committee Member. A copy of Audited Annual Financial Statements to be provided to Council annually.	
Item 9	Contract management review (Clause 11.6)	Contract management meetings are required: Yes The Director Business Strategy and Performance, or a delegated Council representative will meet with applicable Gateway BEET staff monthly, either in person, online or via phone. This meeting will discuss any matters for improvement.	
Item 10	Ownership of Contract Material (Clause 19.1)	Organisation	
Item 11	Ownership of Supplier's Pre-Existing Intellectual Property (Clause 19.2)	Supplier	
Item 12	Duration of licence (Clause 19.3(b))	Perpetual	
Item 13	Licence terms (Clause 19.3(c))	Additional licence terms are applicable: No	
Item 14	Moral Rights (Clause 19.5)	The Supplier must obtain written consent from any person who Moral Rights may be affected: Yes	
Item 15	Trust (Clause 23(m))	The Supplier is entering into this Agreement as a trustee: No	

Item 16	Insurance (Clause 24)	Specify the types and amount of insurance that the Supplier is required to obtain and maintain during the Term:	
		Required	Type of coverage
		Yes	Public liability insurance
		No	Product liability insurance
		No	Professional indemnity insurance
		Yes	WorkCover
		No	Other (please specify):
		Amount (AUD)	
			\$20,000,000 per event
			Not Applicable
			Not Applicable
			Not Applicable
			Not Applicable
		Please specify below details of any conditions attaching to such insurance coverage (e.g. run-off insurance)	
		Not Applicable	
		Clause 24(d) is applicable to this Agreement: No	
Item 17	Applicable Laws (Clause 13.1)	The Supplier must comply with all Laws, including any which may be listed here for information purposes due to their particular relevance to the Services: Local Government Act 2020 The Working with Children Act 2005 Fair Work Act 2009 Occupational Health and Safety Act 2004 Privacy and Data Protection Act 2014	
Item 18	VIPP (Clause 13.5)	VIPP is applicable to this Agreement: No	
Item 19	Notice particulars (Clause 17.1)	Organisation:	
		Addressee:	Chief Executive Officer
		Address:	34 Lyle Street (PO Box 243) Warracknabeal Vic 3393
		Email:	info@yarriambiack.vic.gov.au
		Supplier:	
		Addressee:	Gateway BEET
		Address:	75 Lascelles Street Hopetoun Victoria 3396
		Email:	info@gatewaybeet.com.au

Item 20	Performance Security (Clause 28.1)	\$0
Item 21	Additional Items (Clause 29.11)	Refer Schedule 6 for Additional items forming part of this Agreement.

DRAFT

Details:	APC08-2022 Gateway BEET Service Agreement	Page:	36 of 44
Document:	Agreement for the Provision of Services	Original Issue:	25/11/2021
Current Version:	Version 1.0	Current Version:	25/11/2021

Schedule 2 – Services and Price Schedule

Item 1	Services	The Services are as described in Schedule 5 – Specifications and Pricing of the Invitation and any other items or representation as listed in Item 21 of Schedule 1 subject to the order of precedence in clause 29.11.
Item 2	Work program	As stated in Schedule 5 – Specifications and Pricing Schedule
Item 3	Price Schedule	As stated in Schedule 5 – Specifications and Pricing Schedule
Item 4	Expenses and Disbursements	<p>The Supplier may recover expenses and/or disbursements in relation to the Services: No</p> <p>If Yes is selected above, the Supplier may recover expenses and/or disbursements in relation to the Services in accordance with the requirements in clauses 7(b) and 7(c).</p>
Item 5	Responsibility Chart	<p>Responsibility Chart required: No</p> <p>If a Responsibility Chart is required, the following provisions apply:</p> <ul style="list-style-type: none"> (a) The Supplier must submit the draft Responsibility Chart to the Organisation for acceptance within 20 Business Days of the Commencement Date (or such other period agreed between the parties in writing). (b) Following the Organisation's receipt of the draft Responsibility Chart from the Supplier, the Organisation shall notify the Supplier in writing whether it: <ul style="list-style-type: none"> (i) accepts the Responsibility Chart; or (ii) rejects the Responsibility Chart, in which case the Organisation may specify the reasons for its rejection and request amendments to the Responsibility Chart which must be made before the Organisation will accept it. (c) Within five Business Days of the Organisation rejecting the draft Responsibility Chart under clause (b)(ii), the Supplier must submit a revised draft of the Responsibility Chart, incorporating the Organisation's requested modifications (if any), to the Organisation. (d) The Organisation will respond to revised Responsibility Chart submitted by the Supplier under clause (c) in accordance with clause (b) and the process will continue until the Responsibility Chart is accepted by the Organisation pursuant to clause (b)(i). (e) To assist with the management and successful implementation of the tasks and obligations contained in this Agreement, the parties agree to regularly review the Responsibility Chart throughout the Term. (f) If the Supplier is required to, or otherwise wishes to, update the Responsibility Chart following its acceptance by the Organisation, the Supplier must submit its proposed amendments to the Responsibility Chart to the Organisation and the process in clause (b) will apply. (g) Until a proposed amendment to the Responsibility Chart is accepted in writing by the Organisation, the original Responsibility Chart will remain in effect.

Schedule 3 – Service Level Requirements

In providing the Services and otherwise performing its obligations under the Agreement, the Supplier must comply with the below Service Level Requirements. If the Supplier fails to meet a Service Level Requirement, Service Credits will be payable as follows:

Service Level Requirement	Measured	Service Credits
Daily Banking	Confirmed banking deposited once per week, and when funds exceed \$1000 dollars (contingent on bank opening hours)	5% of quarterly payment.
Caravan Park Fees	Process the caravan park fee takings in accordance with Schedule 5 – Specifications and Pricing Schedule	5% of quarterly payment.
Staff Training	Key staff to complete online learning modules	5% of quarterly payment.

DRAFT

Schedule 4 – Victorian Industry Participation Policy (VIPP)

Not applicable.

DRAFT

Details:	APC08-2022 Gateway BEET Service Agreement	Page:	39 of 44
Document:	Agreement for the Provision of Services	Original Issue:	25/11/2021
Current Version:	Version 1.0	Current Version:	25/11/2021

Schedule 5 – Specifications and Pricing Schedule

As attached.

DRAFT

Details:	APC08-2022 Gateway BEET Service Agreement	Page:	40 of 44
Document:	Agreement for the Provision of Services	Original Issue:	25/11/2021
Current Version:	Version 1.0	Current Version:	25/11/2021

Schedule 6 – Additional Items

As attached to this document:

Yarriambiack Shire Council Employee Code of Conduct

Yarriambiack Shire Council Information Privacy Policy

Yarriambiack Shire Council Information Communication Technology Acceptable Use Policy

Yarriambiack Shire Council Customer Service Charter

Refer to Council's Website site for other applicable Policies:

[Policies & Publications Website title \(yarriambiack.vic.gov.au\)](http://yarriambiack.vic.gov.au)

DRAFT

Details:	APC08-2022 Gateway BEET Service Agreement	Page:	41 of 44
Document:	Agreement for the Provision of Services	Original Issue:	25/11/2021
Current Version:	Version 1.0	Current Version:	25/11/2021

Signing Page

Executed as an Agreement on the date set out on page two.

Signed for and on behalf of Yarriambiack
Shire Council by

}

[Note: Where the Supplier is a company incorporated in Australia with more than one director]

Executed by [Supplier name] ACN [insert]
[ACN] in accordance with section 127(1) of
the Corporations Act 2001 (Cth):

Signature of Company Secretary/Director

Signature of Director

Name of Company Secretary/Director
(print)

Name of Director (print)

[Note: Where the Supplier is a company incorporated in Australia with a sole director]

Details:	APC08-2022 Gateway BEET Service Agreement	Page:	42 of 44
Document:	Agreement for the Provision of Services	Original Issue:	25/11/2021
Current Version:	Version 1.0	Current Version:	25/11/2021

Executed by [Supplier name] ACN [insert])
[ACN] in accordance with section 127(1) of)
the Corporations Act 2001 (Cth):

Signature of Sole Director and Sole
Company Secretary

Name of Sole Director and Sole Company
Secretary (print)

[Note: Where the Supplier is an individual]

Signed by [Supplier name] :

}

Details:	APC08-2022 Gateway BEET Service Agreement	Page:	43 of 44
Document:	Agreement for the Provision of Services	Original Issue:	25/11/2021
Current Version:	Version 1.0	Current Version:	25/11/2021

This page has been intentionally left blank

Details:	APC08-2022 Gateway BEET Service Agreement	Page:	44 of 44
Document:	Agreement for the Provision of Services	Original Issue:	25/11/2021
Current Version:	Version 1.0	Current Version:	25/11/2021



Provision of Services Agreement – Schedule 5 Specifications and Pricing

ACP08-2022 – Gateway BEET Service Agreement

1. Overview of Yarriambiack Shire Council

Yarriambiack Shire Council covers an area of 7,158 square kilometres with an approximate population of 6,674 people (2016 ABS Census).

The Shire stretches from the Wimmera River just north of the Grampians in the south to the centre of the Mallee in the north.

Warracknabeal is the main service centre and is complemented by Hopetoun in the north and Minyip, Murtoa and Rupanyup in the south, with another 13 small towns spread throughout the Municipality.

The Yarriambiack Creek is the main natural feature traversing the Shire. The area is also linked by road and rail systems that run in a north-south direction.

Council provides an abundance of services to the community such as:

- Customer Service (including VicRoads Agencies)
- Home and Community Care
- Animal Management and Local Laws
- Environmental Health
- Community Development (including youth, sport and recreation, tourism)
- Kindergartens and Playgroups
- Maternal Child Health Services (immunisation programs)
- Building and Planning
- Library Services
- Emergency Management
- Roads and Footpaths
- Livestock Exchange
- Waste Management

Refer to Council's website for further details: <https://yarriambiack.vic.gov.au/>

2. Scope

Gateway BEET Incorporated (Gateway BEET) is to provide the following services to the Yarriambiack Shire Council municipality residents that reside in the Northern region of the Shire:

2.1 Receipting of Customer Payments for:

- a) Rates and Charges.
- b) Debtors.
- c) Animal Management.
- d) Other Miscellaneous payments as required.

2.2 Accept and Refer Counter and Telephone Enquiries for:

- a) Rates.

Tender Details:	APC08-2022 – Gateway BEET Service Agreement	Page:	1 of 9
Document:	Provision of Service Agreement – Schedule 5	Original Issue:	25/11/2021
Current Version:	Version 1.0	Current Version:	25/11/2021

Provision of Services Agreement – Schedule 5 Specifications and Pricing

ACP08-2022 – Gateway BEET Service Agreement

- b) Debtors.
- c) Roads and Infrastructure Service Requests.
- d) Commonwealth Home Support Program (CHSP – over 65 years).
- e) Meals on Wheels.
- f) Animal Management.
- g) Building and Planning.

2.3 Banking

Process, record and bank the daily payments received and collected on behalf of Yarriambiack Shire Council.

Banking is to be deposited once per week, or more regularly if funds exceed \$1000 (one thousand dollars) or where deemed necessary by Gateway BEET staff. Deposits will be contingent on Bank operating hours.

2.4 Caravan Park Fees

At minimum once per week the following process is to occur:

- a) The caravan park attendant is to provide Gateway BEET with the cash takings from the Hopetoun Caravan Park. The monies are to be provided in single envelopes outlining details of the persons stay.
- b) Gateway BEET staff are to reconcile the cash received, receipt and bank monies.
- c) The envelopes are to be then transferred to the Yarriambiack Shire Council, Warracknabeal Shire Office for record keeping purposes.

2.5 Library

- a) Attend to library enquiries.
- b) Maintain the library books and resources located at Gateway BEET.
- c) Actively promote and support the library service, encouraging residents to borrow books in accordance with Council policies.
- d) Maintain the book borrowing and return register.

2.6 Meetings and Room Bookings

Gateway BEET staff are to assist with Council requests to book the meeting room(s) and coordinate catering as requested.

2.7 Office Space for Yarriambiack Shire Council Staff

Gateway BEET staff are to accommodate requests for Yarriambiack Shire Council staff to work from the Gateway BEET office as required.

However, Yarriambiack Shire Council will forgo access to office space if the office space can be rented out to provide an economic benefit to Gateway BEET and/or the Community.

2.8 Support and Training for Northern Operations Business Unit

Gateway BEET staff are to provide assistance to the Northern Operations business unit to undertake their corporate online training.

Tender Details:	APC08-2022 – Gateway BEET Service Agreement	Page:	2 of 9
Document:	Provision of Service Agreement – Schedule 5	Original Issue:	25/11/2021
Current Version:	Version 1.0	Current Version:	25/11/2021

Provision of Services Agreement – Schedule 5 Specifications and Pricing

ACP08-2022 – Gateway BEET Service Agreement

The computers located at the Gateway BEET office, if available, are to be utilised on days of wet weather, or extreme heat for Council staff to undertake online training.

2.9 Yarriambiack Shire Council Support

The Director Business Strategy and Performance will be Gateway BEET's first point of contact for all matters relating to the scope of the agreement.

The Revenue Coordinator will provide support on all matters relating to banking, receipting of customer payments and Council specified software for the processing of banking and customer payments.

The Customer Service Team will provide support on all counter and telephone enquiries.

Refer to [Appendix A](#) which outlines the referral process for counter and telephone enquiries.

Yarriambiack Shire Council will support Gateway BEET with the provision of services by supplying the following information, communication and technology (ICT) hardware and support:

- Laptop or desktop computer, to be at the discretion of Yarriambiack Shire Council.
- Monitor, keyboard and mouse.
- Receipt printer.
- EFTPOS machine.
- Council specified software.
- Secure internet service to meet Council requirements.
- ICT support from Council's appointed contractor.

2.10 Power House Accommodation Management

Gateway BEET will operate and manage the Power House Accommodation on behalf of Yarriambiack Shire Council. This includes bookings for the venue.

The accommodation fee will be set by Hopetoun Gateway BEET and is to allow for the following expenses:

- a) Cleaning of building
- b) Utility costs
- c) Marketing and promotional material
- d) Management fee (to be retained by Gateway BEET).

After all expenses are deducted, profit from the Power House is to be distributed to the progress association for community benefit.

Yarriambiack Shire Council will pay for the building insurance and basic contents insurance annually. When furniture is purchased for the building, it is recommended that Gateway BEET contact the Manager Corporate Services at Yarriambiack Shire Council to ensure the furniture is insured and if applicable, recorded on Council's asset register.

The Power House management fee will be reviewed annually in September of each year in consultation with the President of the Progress Association, President of Gateway BEET Committee and the Manager Community and Economic Development.

Tender Details:	APC08-2022 – Gateway BEET Service Agreement	Page:	3 of 9
Document:	Provision of Service Agreement – Schedule 5	Original Issue:	25/11/2021
Current Version:	Version 1.0	Current Version:	25/11/2021

Provision of Services Agreement – Schedule 5 Specifications and Pricing

ACP08-2022 – Gateway BEET Service Agreement

3. Location of Services

The service provided by Gateway BEET on behalf of Yarriambiack Shire Council will be delivered from the Gateway BEET offices, located at 75 Lascelles Street Hopetoun 3396.

4. Service Agreement Objectives

Yarriambiack Shire Council covers an area of 7,158 square kilometres. To ensure services are accessible for all municipal residents, Council supports the provision of a Customer Service Agency being established within the Northern region of our Shire. Council recognise that we have an ageing population where face to face customer service is still valued as being an important service offered to municipal residents.

5. Training

Staff engaged by Gateway BEET to undertake Yarriambiack Shire Council service provision requirements will be required to undertake Council's mandatory online induction training and will be required to complete the training every two years thereafter.

The training consists of the following modules:

- a) Induction
- b) Code of Conduct
- c) Procurement
- d) Occupational Health and Safety
- e) Workplace Bullying and Harassment
- f) Information Privacy
- g) Fraud and Corruption Awareness
- h) Child Safe Standards
- i) Equal Employment Opportunity
- j) Doing Business with Local Government (MAV external module)
- k) Understanding Local Government (MAV external module)
- l) Record Keeping Essentials (PROV)

Training modules may change or updated from time to time at the discretion of Yarriambiack Shire Council.

6. Privacy and Confidentiality

Information obtained whilst conducting business on behalf of Yarriambiack Shire Council is to remain confidential in accordance with Council's Information Privacy Policy.

The Gateway BEET Committee and employees assigned by Gateway BEET to undertake Yarriambiack Shire Council service provision will be required to complete a Yarriambiack Shire Council Confidentiality Agreement.

7. Council Policies and Procedures

The Executive Committee and employees of Gateway BEET appointed to undertake the provisions of this agreement will be required to be familiar with Council's Policies, Plans and Strategies.

All documents are located on Council's Website: Link - [Home - Yarriambiack Shire](#)

Tender Details:	APC08-2022 – Gateway BEET Service Agreement	Page:	4 of 9
Document:	Provision of Service Agreement – Schedule 5	Original Issue:	25/11/2021
Current Version:	Version 1.0	Current Version:	25/11/2021

Provision of Services Agreement – Schedule 5 Specifications and Pricing

ACP08-2022 – Gateway BEET Service Agreement

The Director Business Strategy and Performance will provide a regular update on Policy, Plans and Strategy updates that may impact Gateway BEET or that may create a focus of public enquiry.

8. Staff Code of Conduct

The Gateway BEET staff engaged to undertake the Council services will be required to abide by the Yarriambiack Shire Council's Employee Code of Conduct.

9. Procurement

Gateway BEET cannot procure goods, services and/or works on behalf of Yarriambiack Shire Council, unless written consent is provided from the Chief Executive Officer.

10. Conflict of Interest

To comply with the Local Government Act and Council's Procurement Policy, Staff and Contractors employed to undertake works on behalf of Council are required to declare their material and general Conflicts of Interest.

Refer to Council's Employee Code of Conduct to read what is considered a general and material Conflict of Interest.

Gateway BEET staff engaged to conduct business on behalf of Yarriambiack Shire Council must complete a Declaration of Conflict of Interest – Interest in Business Enterprise and Secondary Employment declaration on the signing of this agreement.

The staff must then notify the Director Business Strategy and Performance if circumstances change throughout the course of the agreement.

11. Duration of Agreement

The term of this agreement is for a five-year period.

12. Occupational Health and Safety Requirements

Gateway BEET is required to have in place relevant Occupational Health and Safety Policies and Procedures to meet the requirements of the Occupational Health and Safety Act and Regulations. It is the responsibility of Gateway BEET to assess and ensure compliance with this requirement.

13. External Audit Requirements

Yarriambiack Shire Council will appoint a professional, registered independent auditing firm to undertake an assurance audit on Gateway BEET Incorporated.

The Audit will be undertaken annually, and the scope of the works will focus on detailed testing and substantiation of balances and transactions.

The aim of the audit is to provide reasonable assurance that the financial statements present a true and fair view.

Council will be responsible for the payment to the auditing firm to conduct the scope of works.

The estimated cost of the audit is \$2,500 (excluding GST) per annum.

A copy of the Audit Scope and Findings Report, along with the Council invoice will be provided to Gateway BEET for their records.

Tender Details:	APC08-2022 – Gateway BEET Service Agreement	Page:	5 of 9
Document:	Provision of Service Agreement – Schedule 5	Original Issue:	25/11/2021
Current Version:	Version 1.0	Current Version:	25/11/2021

Provision of Services Agreement – Schedule 5 Specifications and Pricing

ACP08-2022 – Gateway BEET Service Agreement

14. Human Resource Requirements

Gateway BEET staff delivering the services as outlined in this agreement are required to:

- Register in Council's Happy HR Contractor portal (or equivalent).
- Hold an Employer status Working with Children's Check. A copy of the WWCC is to be provided to Yarriambiack Shire Council via the Happy HR Contractor portal.
- Current staff are to undertake a Police Check prior to commencement of this agreement, and all new staff are required to complete a Police Check before being inducted into the Yarriambiack Shire Council system.

15. Printing and Resources

Council will make an annual contribution towards printing, stationery and police check costs that Gateway BEET incurs on behalf of Yarriambiack Shire Council. This annual contribution is to cover all associated costs.

16. Service Agreement Price

Council agrees to the Annual Agreement price to deliver services on behalf of Yarriambiack Shire Council as outlined below:

Description	Annual Amount (excluding GST)	Increase per Annum
Provision of Services Based on 30 hours per week at a Band 3A (\$31.3434 per hour – Year 1) in accordance with Council's current Enterprise Agreement.	\$48,895.70	Provision of Services will increase by Council's applicable Enterprise Agreement increase as of 01 July each year.
Provision of Superannuation 10%	\$4,889.57	Employer Superannuation Guarantee payment is to increase to 12% by July 2025. Council will increase this portion of the Agreement price by 0.5% each year to accommodate the superannuation increase. Agreement increase will be applied as of 01 July each year.
Printing, Police Checks and Other Resources for Council services and staff	\$500.00	Payment to increase based on CPI all Groups Melbourne as at 31 March each Year, to be applied from 01 July each year.

Provision of Services Agreement – Schedule 5 Specifications and Pricing

ACP08-2022 – Gateway BEET Service Agreement

Description	Annual Amount (excluding GST)	Increase per Annum
Yarriambiack Shire Council allocation of Office Space	\$3,000.00	Payment to increase based on CPI all Groups Melbourne as at 31 March each Year, to be applied from 01 July each year. Council will pay a premium per year for the exclusive use of office space. Council will forgo this arrangement if the office space was required that would provide a greater economic benefit to the community and/or Gateway BEET.
Library Services	\$2,500.00	Council will pay Gateway BEET to undertake the Library Services on behalf of Council.
Annual Audit Program	\$(2,500)	Council will deduct the Annual Audit Fee from the overall service agreement price.
Total Per Annum	\$57,285.27	

Gateway BEET is to invoice Council each quarter in advance for services provided as follows:

Quarter	Invoice Date to be raised and sent to YSC
Quarter 1 – 01 January to 31 March	First business day of January.
Quarter 2 – 01 April to 30 June	First business day of April
Quarter 3 – 01 July to 30 September	First business day of July
Quarter 4 – 01 October to 31 December	First business day of October

Provision of Services Agreement – Schedule 5 Specifications and Pricing
ACP08-2022 – Gateway BEET Service Agreement

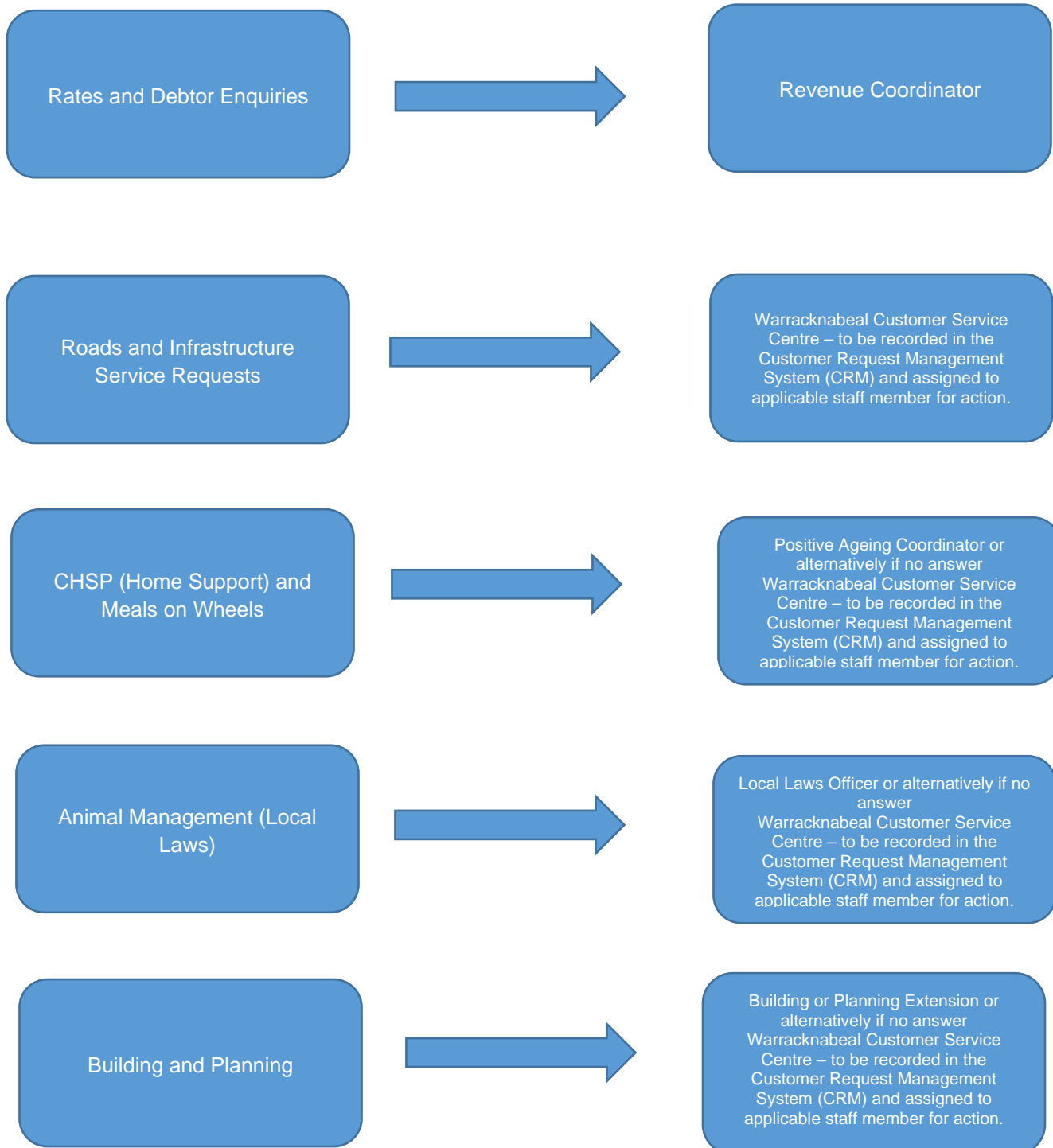
THE END

Tender Details:	APC08-2022 – Gateway BEET Service Agreement	Page:	8 of 9
Document:	Provision of Service Agreement – Schedule 5	Original Issue:	25/11/2021
Current Version:	Version 1.0	Current Version:	25/11/2021

Provision of Services Agreement – Schedule 5 Specifications and Pricing

ACP08-2022 – Gateway BEET Service Agreement

APPENDIX A – WORKFLOW CUSTOMER ENQUIRIES



Tender Details:	APC08-2022 – Gateway BEET Service Agreement	Page:	9 of 9
Document:	Provision of Service Agreement – Schedule 5	Original Issue:	25/11/2021
Current Version:	Version 1.0	Current Version:	25/11/2021

12.4 Appointment of Delegated Committees for 2022

By Jessie Holmes, Chief Executive Officer

SUMMARY

To review and appoint Councillors as its Councillor Delegate (s) for the organisations noted in the list.

RECOMMENDATION

That Council adopts the following list of delegations:

GWM Water Regional Recreation Water Users Group	Corinne Heintze
Grampians Central West Waste & Resource Recovery Group	Andrew McLean
Henty Highway Action Group	Chris Lehmann
Internal Audit Committee	Kylie Zanker & Karly Kirk
Municipal Association of Victoria	Mayor (Kylie)
North West Municipalities Association	Mayor (Kylie)
Rail Freight Alliance	Tom Hamilton
Seasonal Conditions Committee	Corinne Heintze
Sunraysia Highway Improvement Committee	Andrew McLean
Warracknabeal Saleyards Committee	Tom Hamilton
Wimmera Development Association	Karly Kirk
Wimmera Mallee Tourism Association	Graeme Massey
Wimmera Southern Mallee Regional Transport Group	Corinne Heintze
Western Highway Action Committee	Kylie Zanker
BY5 Steering Committee	Karly Kirk
Yarrilinks – Yarriambiack Landcare Group	Corinne Heintze
Yarriambiack Tourism Association	Graeme Massey / Tom Hamilton / Chris Lehmann
Council Youth Action Committee	Kylie Zanker
Mallee Catchment Association	A McLean

ATTACHMENTS

Nil

DISCUSSION

Council delegates to a range of committees on an annual basis to ensure that Yarriambiack is represented on local, regional and state decision-making organisations.

The Councillor representative is expected to actively participate in the committees, representing Yarriambiack Shire interests and advocating for outcomes that benefit the Shire. Councillors are further expected to communicate back to Councillors and Council staff any outcomes of the committees.

RELEVANT LAW

Section 11 Power of Delegation under the *Local Government Act 2020*.

COUNCIL PLANS AND POLICIES

The Yarriambiack Shire Council Plan 2021-2025 sets out four key strategic themes including 'A council who serves its community' which endorses advocating for all communities and having a regional advocacy voice.

RELATED COUNCIL DECISIONS

Delegations are reviewed on an annual basis.

OPTIONS

Council can elect to not have a representative at particular delegated committees or make amendments to the nominated Councillor representatives.

SUSTAINABILITY IMPLICATIONS

The delegated committees cover a range of areas including economic development, environment, waste, community development and transport infrastructure which all impact on the Yarriambiack community.

COMMUNITY ENGAGEMENT

Throughout the Council Plan engagement in early 2021 it was clear that the community has a high degree of interest in Council advocating for improved outcomes across economic development, tourism, infrastructure and health outcomes. The various delegated committees allow Councillors to advance Yarriambiack interests.

GENDER IMPACT ASSESSMENT

The Gender Equality Act 2020 requires entities to conduct gender impact assessments on all new policies, programs and services that directly and significantly impact the public as well as those up for review.

Gender Impact Assessment (GIA)		Status
Does this Council report recommendation g) Introduce a new policy, program and/or service; or h) Is it a review of a policy, program and/or service; that directly and significantly impacts the public?		YES <input type="checkbox"/> A GIA has been completed. NO <input checked="" type="checkbox"/> A GIA is not required.
Link to Gender Impact Assessment		GIA – Not applicable

RISK

Utilising the Risk Management Framework the following assessment has been made:

<i>Strategic Risk Description and Residual Risk Level</i>	<i>Action to Mitigate/Reduce Risk</i>	<i>Does Action maintain or reduce Residual Risk Level</i>
Corporate Governance, Compliance and Liability Risk - Residual Risk Level Low	The Council adopts the delegations which provides the Councillors with the authority to actively participate in the committees.	Maintains Residual Risk Level

REGIONAL, STATE AND NATIONAL PLANS AND POLICIES

Not applicable

CONFLICTS OF INTEREST

All officers involved in the preparation of this report have declared that they do not have a conflict of interest in the subject matter of this report.

13 REPORTS FOR DECISION – DIRECTORATE BUSINESS STRATEGY AND PERFORMANCE

Organisational Performance Responsibilities	Corporate Services Responsibilities
<ul style="list-style-type: none"> • Human Resources • Customer Service • Executive Assistant to CEO • Records (Information Management) • Information Communication Technology • Governance • Risk • Audit and Planning • Occupational Health and Safety • Corporate System Administration (Happy HR, AvePoint, RelianSys, Learning Management System) <p>Manager Organisational Performance delegated roles:</p> <ul style="list-style-type: none"> • Return to Work Coordinator • Freedom of Information Officer • Privacy Officer • Welfare Officer 	<ul style="list-style-type: none"> • Payroll • Accounts Payable • Procurement and Contracts • Debtors • Insurance • Rates • Corporate Planning (Performance Reporting) • Media and Communications • Corporate System Administration (Property, Rating, Animal Management, Infringement, Financial, Happy HR Payroll, Website) <p>Manager Corporate Services delegated role:</p> <ul style="list-style-type: none"> • Principal Accounting Officer

13.1 Quarterly Financial and Non Financial Reporting

Prepared by Tammy Smith, Director Business Strategy & Performance

SUMMARY

In accordance with the *Local Government Act 2020* and the Local Government (Planning and Reporting) Regulations 2020, Council is required to have an integrated approach to strategic planning with the requirement that monitoring, and performance reporting is to be adopted.

RECOMMENDATION

That Council adopt the Quarterly Financial and Non-Financial Performance Report as of 30 December 2021 as attached to this report.

ATTACHMENTS

[Attachment: Financial and Non-Financial Performance Reporting Quarter 2](#)

DISCUSSION

Schedule 1 of the Local Government (Planning and Reporting Regulations) 2020, identifies that Council must produce the following reports within identified time frames as below:

- a) Quarterly Budget Reports, comparing actual and budgeted results and an explanation of any material variations must be completed.
- b) Risk Reports, 6-monthly reports of strategic risks to Council's operations, their likelihood and consequences of occurring and risk minimisation strategies.
- c) Performance Reports, 6-monthly reports of indicators measuring financial and non-financial performance, including the performance indicators referred to in section 98 of the Act.

The Management Team has adopted a holistic approach to meet the requirements of the Local Government Act and Regulations, by compiling a Quarterly Financial and Non-Financial Performance Report.

The report incorporates budget, risk and performance reporting. The Council's risk appetite has been utilised to develop non-financial performance indicators for reporting purposes.

The report is presented to the Management Team and the Audit and Risk Committee, prior to the scheduled Council meeting each quarter.

RELEVANT LAW

Local Government Act 2020 – Section 97 Quarterly Budget Report

Local Government (Planning and Reporting) Regulations 2020

COUNCIL PLANS AND POLICIES

- Annual Budget 2021-2022
- Performance Reporting Framework
- Risk Management Manual

RELATED COUNCIL DECISIONS

Minutes 26 May 2021 – Adoption of the Annual Budget 2021-2022

AGENDA	Ordinary Meeting of Council
Issue Date: 19 January 2022	

OPTIONS

The governance principles in section 9 of the *Local Government Act 2020* is that priority is to be given to achieving the best outcomes for the municipal community, including future generations.

The option presented in this report to provide Council with a quarterly report encompassing both financial and non-financial performance reporting, provides enhanced governance and oversight, and promotes transparency in decision making.

Options to be considered:

- a) The Reports could be separated into three distinct reports, opposed to a combined overarching report.
- b) The Risk Report and Performance Reports could be moved to 6 monthly in line with the Local Government Act requirements, with the Budget Reports being quarterly only.

SUSTAINABILITY IMPLICATIONS

Council must give effect to the overarching governance principles in section 9 of the *Local Government Act 2020*, when considering sustainability implications.

Financial: Yarriambiack Shire Council is heavily reliant on operational and capital grants as a source of revenue funding. This poses a significant financial risk to Council. The reduction in the rate cap decreases Councils' ability to raise source revenue.

COMMUNITY ENGAGEMENT

Engagement has not been undertaken to develop the Performance Reporting Framework.

In accordance with section 9 of the *Local Government Act 2020*, Council must in the performance of its role give effect to the overarching governance principles.

The financial and non-financial performance indicators are utilised as a tool for decision making to achieve good governance.

Council adopted a Community Engagement Policy which is applied when developing and consulting with the community in relation to the Annual Budget development and adoption. The quarterly report outlines Council's financial position against the adopted budget.

GENDER IMPACT ASSESSMENT

The Gender Equality Act 2020 requires entities to conduct gender impact assessments on all new policies, programs and services that directly and significantly impact the public as well as those up for review.

Gender Impact Assessment (GIA)		Status
Does this Council report recommendation		YES <input type="checkbox"/>
i) Introduce a new policy, program and/or service; or		A GIA has been completed.
j) Is it a review of a policy, program and/or service;		NO <input checked="" type="checkbox"/>
that directly and significantly impacts the public?		A GIA is not required.
Link to Gender Impact Assessment		Not Applicable

RISK

Utilising the Risk Management Framework the following assessment has been made:

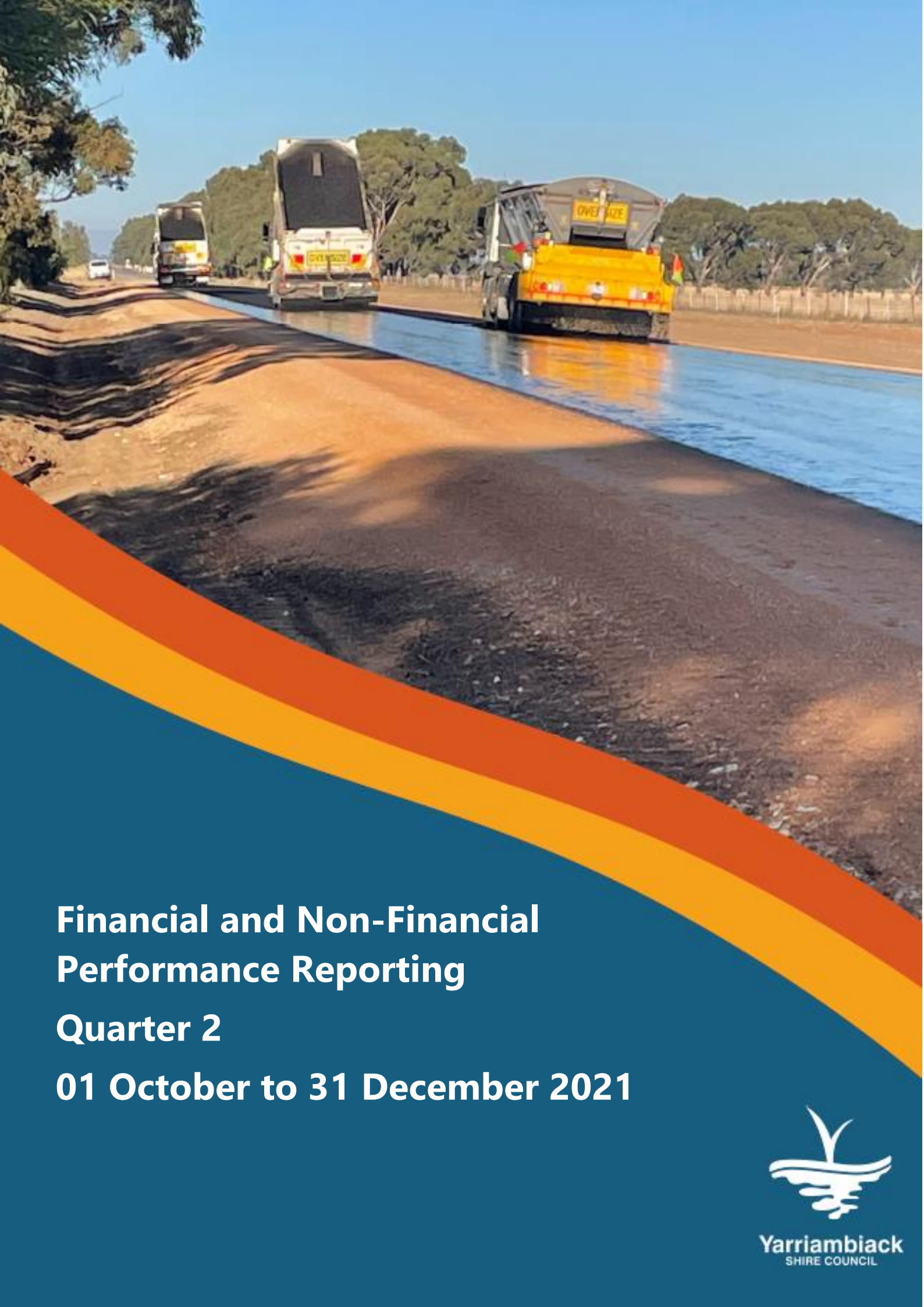
<i>Strategic Risk Description and Residual Risk Level</i>	<i>Action to Mitigate/Reduce Risk</i>	<i>Does Action maintain or reduce Residual Risk Level</i>
Corporate Governance, Compliance and Liability Risk - Residual Risk Level Low	The quarterly report incorporates the reporting requirements as outlined in the Local Government Planning and Reporting Regulations 2020 Schedule 1.	Maintains Residual Risk Level
Financial Risk - Residual Risk Level Medium	The quarterly report includes Budget v Actual reporting, which enables management, Audit and Risk Committee and Councillors to monitor the financial performance of Council and assess and address risks as they arise.	Maintains Residual Risk Level
Program and Project Risk - Residual Risk Level Medium	The quarterly report incorporates detailed project reporting, providing enhanced oversight on the performance of projects.	Maintains Residual Risk Level

REGIONAL, STATE AND NATIONAL PLANS AND POLICIES

Not Applicable

CONFLICTS OF INTEREST

All officers involved in the preparation of this report have declared that they do not have a conflict of interest in the subject matter of this report.



**Financial and Non-Financial
Performance Reporting
Quarter 2
01 October to 31 December 2021**



Yarriambiack
SHIRE COUNCIL

Table of Contents

1	Executive Summary	3
2	Profit and Loss Statement	7
3	Notes to the Profit and Loss Statement	8
4	Balance Sheet	11
5	Notes to the Balance Sheet	12
6	Cashflow Statement	13
7	Financial Indicators Summary	14
8	Rates and Charges	17
9	Graphs	21
9.1	Income	21
9.2	Expenses	21
10	Summary of Budget Impacts and Changes	22
11	Roads and Associated Infrastructure Capital Works Program	24
12	Council Owned Building and Associated Infrastructure Projects	33
13	Community Projects	39
14	Corporate Projects	43
15	Non-Financial Performance Reporting	32
16	Asset Management	39
17	Occupational Health and Safety	40
18	Strategic Risk Register	42

1 Executive Summary

This report is for the period ending 31 December 2021 and outlines Council's position and performance in the first quarter of the 21-22 Financial Year.

Profit and Loss

The net profit variance between budget versus actuals as at the 31 December 2021 relates to Income - Vic Grants – Operating Income. Council received funds in the 2020-21 financial year for the Brim and Beulah netball and tennis facility development, camping and caravan park cabins development, the Warracknabeal Courthouse Reactivation Program and Flagship Tourism and Regional Investment Programs. The funds were accounted for as unearned income in current liabilities – Trades and Other Payables on the balance sheet as of 30 June 2021. On the 01 July, the funds were then reversed out as a current liability and accounted for as income on the profit and loss statement in the 21-22 financial year, when the programs are expected to be expended. A detailed break down of income and expenditure is noted in Section 3 of this report which outlines the movement in each category as at 31 December 2021.

Balance Sheet

As stated above, the movement from the 30 June 2021 to 31 December 2021 relates to the current liabilities Trades and Other Payables account, where the unearned income in the 20-21 financial year is accounted for as income on the Profit and Loss statement in the 21-22 financial year.

The Fixed Assets – Work in Progress account has increased from 30 June and is expected to significantly increase throughout the year as the capital works program is delivered. The WIP balance is \$3.8million as at 31 December 2021.

A movement in the Asset accounts relates to accumulated depreciation for the first two quarters, along with plant and equipment items being capitalised.

Financial Indicators

The financial indicators to the 31 December 2021 are producing a positive result.

Council is also holding \$11.5million between bank and investments with maturity less than 12 months, being classified as current assets. This has a positive impact on Council's Working Capital Ratio.

It is predicted that as expenditure increases throughout the next three quarters, the financial indicators will decrease and be more in line with budget estimates.

Council Officers will continue to monitor return on investment opportunities with the possibility of funds being transferred to term deposits greater than 12 months if interest rates improve.

Projects

Management has split the projects into four categories for reporting purposes.

Roads and Associated Infrastructure Capital Works Program: The \$7.1million program is on track to be delivered by 30 June 2022, with the tender released for the Road Design and Construction of the Banyena-Pimpinio Road and the Horsham-Lubeck Road. All projects in this category are accounted for as Work in Progress (WIP) on the balance sheet and will be capitalised as Infrastructure Assets on the balance sheet once complete. Additions to the adopted budget include the final seal of the Hopetoun-Yaaapeet Road, the final seal on Connolly Parade and McLean Street that were carry-overs from prior years capital works programs. The Murtoa Pool Carpark drainage and the urban rehabilitation works from Lalor Street to Deakin Street was included as a late addition the 21-22 budget, after submissions were received from the community. Also included is the safety upgrades of the Singleton Road and Cook Road intersections with a Council resolution to support the works being adopted at the October 2021 meeting.

Corporate Projects: The corporate projects are estimated to be completed by 30 June 2022, with the machinery items being purchased through the MAV Vendor Panel. Estimated delivery dates are between February and June 2022. Management has decided to refurbish Council's existing rollers, opposed to purchasing a new one. This action is deemed to provide greater value for money. The Digital Radio Program is in delivery phase with planned implementation to commence from 13 January 2022. The glass crusher that was to be purchased between five municipalities is expected to be delivered in March 2022. The arrangements around the glass crusher purchase have changed scope with Council purchasing the machine

outright and four of the five Council's being granted a right of use asset lease to utilise the machine, paying an up-front contribution towards the use of the asset.

Council is required to implement a new bin collection system for glass by July 2022. Management was able to procure the new bins via the MAV Vendor Panel and has received funding of \$31.3 thousand to contribute towards the estimated cost of \$84 thousand for the bin implementation. Management did not include the cost of the new bin system in the 2021-22 budget however, an application has been made to utilise savings from the Transfer Station Upgrade Program funding towards the purchase of the new bins, with Council only having to contribute \$10 thousand towards the bin implementation.

Council received additional funding to purchase library books via the Premiers Reading Challenge. A Council report will be presented at the January Council meeting regarding the procurement of Council vehicles. Consideration will need to be made if Council holds onto their vehicles longer than outlined in the Motor Vehicle Policy due to current market restrictions on the supply of vehicles and the increased pricing associated with the purchase of new vehicles. However, the increased sale price of new vehicles may negate the additional cost associated with the purchase of new vehicles.

Council has purchased a new audio-visual system for the Council Chambers to live stream Council meetings. The costs for this will be reported in the 3rd quarter report.

Council Owned Building and Associated Infrastructure Projects: Council has a \$6.194million capital works program being delivered on council owned buildings and associated infrastructure. During budget development, a number of projects were estimated to be completed by 30 June 2021. Due to the impacts of COVID-19 and a shortage of contractor availability several projects have been rolled over into the 21-22 financial year. This equated to \$0.507million. Council received Regional Airports Program Round 2 Funding from the Department of Industry, Science, Energy and Resources after the budget process was complete for \$0.135million for the Hopetoun Aerodrome Fencing. Council has agreed to purchase the old Hopetoun School Site and complete master planning for \$0.135million. The Poulton Park Sprinkler System was not itemised in the adopted budget but was endorsed when considering the budget submissions. This project was \$0.012million. Due to the Childcare shortage in the southern end of our shire, Council agreed to undertake works on the Cromie Street, Rupanyup building to enable Family Day care to proceed in the third quarter of 2021-22. This project is estimated to cost \$0.030million. The Woomelang synthetic bowls surface has been substituted for the Woomelang Op Shop Project and is estimated to cost \$0.228million, with Council contributing \$0.128million received from grant funding.

Total capital works expenditure for this category in the 2021-2022 financial year being \$7.241million and the total capital works program into outer years being \$7.979million.

The Dunmunkle Childcare Project to be located in Murtoa has been added to the projects list. Council will apply for Building Better Regions Funding for this project. The Councillors and CEO will strongly advocate for funding for this project, based on the strong demand and economic benefit childcare creates for a region.

Community Projects: Council has been successful in securing funds to deliver upgrades and enhancements to community assets and infrastructure (not owned by Council) that provide a positive benefit to the Yarriambiack Shire Council residents. Several projects were estimated to be delivered by 30 June 2021, similarly to the category above, COVID-19 and a shortage of contractors impacted on Council's ability to deliver the projects by 30 June.

Council adopted a budget of \$3.390million for Community Projects. \$0.350million was not included in the adopted budget. This included \$0.190million in projects not carried forward from 20-21 financial year. \$0.025million received since adoption of budget for COVID Safe Outdoor Activation funding, \$0.060million for the Wimmera Mallee Tourism Accommodation Gap Analysis works to be undertaken and \$0.80million reported in community projects but accounted for in employee costs for funding received towards the Tourism Officer position.

General:

Council is experiencing a significant difference between cost estimates for projects and tendered pricing. This is due to the rising cost of raw materials and the shortage of contractors available to deliver projects.

Council is continuously monitoring the increases and at present has been able to mitigate the shortfall with other funding streams. However, this is only a short-term solution, and 30 to 40% contingencies are being built into all future funding proposals to counteract the rising cost of raw materials.

Budget Impact and Changes

An additional section has been added this quarter to the Report that outlines funding received and expenditure estimated to be incurred since the development and adoption of the 21-22 Budget.

It also includes funding outcomes Council is awaiting, which could potentially impact the 21-22 budget.

Rates and Charges

Council informed residents that there was a delay experienced in the distribution of the 21-22 Rates Notices. As a result of the delay, the first instalment payment date was extended to the 29 October. The second instalment was due on the 30 November 2021. Rates can be paid in full by the 15 February 2022. The 3rd and 4th instalments are due on the 28 February 2022 and 31 May 2022 respectively. Ratepayers are encouraged if they have any concerns in meeting the deadlines to contact Council and enter into a payment plan. The balance sheet current assets, Trades and Other Receivables has reduced from quarter 1 by \$2million. This is due to a high percentage of the first and second rates instalments being received. Council generally receives 75% of its rates and charges paid in quarter three. Council has \$11.3million raised and outstanding in current rates and charges and \$1.3million in arrears from prior years. Management is actively pursuing the outstanding debt via a debt collection agency.

Non-Financial Performance

Council's expenditure is outside of the tolerance levels within the adopted risk appetite. Expenditure as of 31 December is under budget by 15% due to the timing of programs being delivered. This is an improvement from the first quarter where it was reported as 31% under budget.

Council has seen an increase in personal leave taken due to the requirement for staff not to attend work if they have COVID-19 symptoms. It is expected that the level of absenteeism will remain high whilst COVID-19 is circulating within the state and regions.

Council has actively been working with staff to reduce their annual leave balances. The balance between navigating a pandemic, meeting service delivery requirements and staff taking leave has been challenging. Staff with leave hours above 304 hours have completed a leave plan, with the requirement to take excess leave within the next 12 months.

Several administrative policies in the assets and operations department are overdue greater than 60 days. The Director is currently working through the directorate policies and procedures to develop an overarching guidelines manual. It is estimated that the manual will be implemented once the Road Management Plan is endorsed by Council.

A number of strategies and plans are requiring renewal with the Access and Inclusion Plan to be incorporated into the Council Plan, the Road Management Plan review commencing in February with community consultation sessions. The Economic Development and Tourism Plan is being delayed awaiting the ABS data release and is estimated to commence in the first quarter of 22-23. The policies and strategies relating to the Asset Management Plan will be reviewed and adopted by 30 June 2022 in accordance with the *Local Government Act 2020* requirements.

The Disaster Recovery Plan has been revised by Council's ICT contractor and the OHS Project Management Plan has been revised and is to be presented to the OHS Committee in February prior to adoption.

Council still has one Extreme level audit action that has not been rectified. This relates to the tree register and policy. The policy has been developed and requires community consultation to commence before final adoption by Council.

Occupational Health and Safety

The implementation of Happy HR OHS reporting has resulted in the timely reporting of Incidents, Near Misses and Hazards. Public Incidents are being reported via an online internal digital form.

The incidents reported resulted in no lost time injuries or medical treatment.

There were no Worksafe notified reports in the first or second quarter of 21-22.

Strategic Risk Register

A review of the ten strategic risks and the associated control measure effectiveness was completed for the second quarter.

Council has implemented fifty-seven (57) control measures to manage Council's strategic risks. Of the fifty-seven (57) control measures implemented fifty (50) have been assessed as good or effective this quarter, and seven (7) are fair / partially effective.

The seven fair/partially effective relate to the following areas:

Innovation Risk: Council has procured a glass crushing machine with five other Council's entering into either a Memorandum of Understanding for right of use lease to utilise the machine, or to be charged a specified fee to utilise the machine. Fogo trials are only in the testing phase.

Strategy Execution and Change Management Risk: Key Performance Indicators to be developed for all staff that align with the Council Plan objectives to be implemented by March 2022, when all staff complete their performance reviews.

Program and Project Risk: The OHS Project Management Plan for contractor engagement has been revised and will be presented to the OHS Committee at the scheduled February meeting. Aim to be adopted by end of February 2022.

Environmental and Sustainability Risk: Council has recently engaged a Waste and Sustainability Officer who has commenced an education program to inform the community on how to dispose of their waste items effectively.

Security and Technology Risk: Council is aiming to implement a SQL server with an aim of addressing disaster recovery and business continuity risks, but it will also enable enhanced Power BI reporting. Council applied for the Rural Councils Transformation Program Round 2 Funding, with the applicants to be notified of the outcome early February 2022.

Talent Management Risk: Council undertook a recent FBT and GST internal audit. An option for consideration is to assess the possibility of offering novated leases to management staff opposed to Council owned vehicles. This will be assessed in the third quarter, considering risks associated with talent retention and recruitment, especially when the country is experience skills shortages.

The Innovation Risk and Corporate Governance, Compliance and Liability Risk has increased from Risk Level Low to Medium. This was due to a revision of the Environmental area consequence level that was previously not populated.

Conclusion

Council is in the midst of delivering one of its largest infrastructure, building and community project programs on record, outside of emergency response funding (floods, droughts, fires). It will continue to monitor the risks associated with delivering a program of this nature by continuously enhancing its reporting for analysis purposes.

2 Profit and Loss Statement

01 July to 31 December 2021 (Quarter 1 & 2)					Notes
	(YTD)Actuals	(YTD) Budget	Variance	%Variance	Approved Budget Full Year
Operating Income					
Asset Disposal	90,162	189,000	(98,838)	(52%)	229,000 1
Grants Commonwealth Capital	930,491	661,000	269,491	41%	2,589,000 2
Grants Commonwealth Operating	2,177,595	3,236,340	(1,058,745)	(33%)	6,472,680 3
Grants Vic Capital	1,104,352	1,143,750	(39,399)	(3%)	1,670,050
Grants Vic Operating	5,312,991	1,469,820	3,843,171	261%	2,416,990 4
Other Income	1,144,189	220,929	923,260	418%	445,332 5
Rates and Charges	12,783,647	13,040,160	(256,513)	(2%)	13,040,160
Statutory Fees and Fines	82,496	70,275	12,221	17%	177,125 6
User Fees	319,234	401,743	(82,509)	(21%)	848,930 7
Total Operating Income	23,945,157	20,433,017	3,512,140	17%	27,889,268
Operating Expenses					
Cost of Goods Sold - movement in inventory	5,139	0	(5,139)	0%	0
Bad & Doubtful Debts	0	0	0	0%	500
Contributions and Donations	400,684	653,098	252,414	39%	726,598 8
Depreciation Amortisation & Impairment	2,622,434	2,677,287	54,853	2%	5,354,575 9
Employee Costs	5,275,619	5,692,226	416,607	7%	11,095,303
Materials and Services	3,672,925	5,144,906	1,471,981	29%	9,189,163 10
Other Expenses	1,321,684	1,473,467	151,782	10%	1,909,109
Total Operating Expenses	13,298,486	15,640,985	2,342,499	15%	28,275,249
Net Profit	10,646,671	4,792,032	5,854,638	122%	(385,981)

3 Notes to the Profit and Loss Statement

Note	Item	Explanation of Variance
Income		
1	Asset Disposal	<p>Q1: Three cars had been sent to auction during the 1st quarter but payments for the disposal of the cars were not received until October.</p> <p>Q2: Payment for the 3 cars sent to auctions was received totalling \$88,251. Sale of surplus gym equipment of \$1,909 was also received during the 2nd quarter.</p>
2	Grants Commonwealth Capital	<p>Q1: Council would normally claim an allocation for Roads to Recovery works in the 1st quarter. This work has been scheduled to commence in the 2nd quarter and is scheduled to be completed during the 3rd quarter. A claim for this funding will be made in October.</p> <p>Q2: Council received \$829,362 for Roads to Recovery works which would normally have been received in Quarter 1. \$54,180 for the Regional Airports Program Round 2 and \$46,949 for the Bridges Renewal Program for the Minyip Banyena Road were also received.</p>
3	Grants Commonwealth Operating	<p>Q1: Half of the 2021/22 Federal Assistance Grants (FAGs) were paid in advance prior to the end of the 2020/21 financial year. Therefore, the quarterly amounts to be paid to Council throughout the 2021/22 year have been reduced. When preparing the 2021/22 budget the assumption was made that there would not be an advance FAGs payment made.</p> <p>Q2: As per the comment above (Q1) the quarterly amounts for the Federal Assistance Grants (FAGs) have been reduced in the 2021/22 year due to the advance payment made in 2020/21.</p>
4	Grants Vic Capital	<p>Q1: Relates to grants being for Warracknabeal Children Centre, Hopetoun Kindergarten toilet/store project, Minyip Kindergarten sand and science project, Warracknabeal Town Hall Living Heritage grant program, Home is Where the Hall is, Wimmera Southern Mallee Caravan Park upgrades and Hopetoun Recreation Reserve Lighting project being received in the 2020/21 financial year and taken up as a current liability as unearned income and recognised in the 2021/22 financial year profit and loss statement.</p> <p>Q2: No major variance. \$100,000 received for the 3rd instalment of the Home is Where the Hall is funding. \$80,000 progress payment received from the Living Heritage Grants Program for the Warracknabeal Town Hall project. \$10,000 received from Sustainability Victoria as payment for the Recycling Victoria Council Fund Glass Crushing Machine Project.</p>
5	Grants Vic Operating	<p>Q1: Relates to grants being for Beulah and Brim netball and tennis facility development, camping and caravan round 2 funding, Warracknabeal Court House reactivation program, Flagship Tourism Infrastructure and Investment Program being received in the 20-21 financial year and taken up as a current liability as unearned income and recognised in the 21-22 financial year profit and loss statement.</p>

		<p>Q2: Council received \$200,000 funding for COVID Safe outdoor Activation Fund 2021. \$12,729 was received from MAV for Tobacco for 2021 and 2022. \$6,254 was received from Skillinvest -Boosting Apprenticeship Commencement Wage Subsidy. \$5,643 was received from Department of Jobs, Precincts and Regions for 2021-22 Premiers' Reading Challenge Book Fund.</p>
6	Other Income	<p>Q1: The Fire Service Levy, which is raised as part of the annual rates, is allocated into this area and as it is collected this amount will be reduced as it will be passed on to the State Revenue Office. The amount of Fire Service Levy raised was \$1.398 million. Council has recouped \$11,655 in legal costs which have been recovered because of ongoing debt collection.</p> <p>Q2: The 1st instalment of the Fire Service Levy of \$442,678 was paid to the State Revenue Office. Project contributions have also been invoiced to community groups. Some of the projects include the Power House Project \$13,000, Hopetoun Recreation Reserve - Lighting Upgrade Project \$29,000, Anzac Park Masterplan \$10,000 and various Halls totalling \$11,135.</p>
7	User Fees	<p>Q1: At the time of preparing this report the Home and Community Care, Meals on Wheels and Brokerage debtor accounts for September had not been entered. This amount is approximately \$25,000.</p> <p>Q2: At the timing of preparing this report the Home and Community Care, Meals on Wheels and Brokerage debtor accounts for December have not been entered. This amount is approximately \$20,000.</p>
Expense		
8	Contributions and Donations	<p>Q1: During the 1st quarter Council has paid \$14,545 to Murtoa Big Weekend and Y Fest which was funded from the RDV Regional Recovery Fund (Kickstart Project). Annual contributions to halls, recreation reserves, swimming pools, progress associations are usually paid out during September and October. This year they will be paid out during October and November.</p> <p>Q2: The annual community contributions for weir pools, halls, recreation reserves, swimming pools and progress associations are normally paid out in the 1st quarter but were delayed. At the end of the 2nd quarter \$26,936 has been paid to weir pools, \$127,653 to recreation reserves, \$11,622 to progress associations, \$38,169 to halls, and \$144,996 swimming pools. Share grants of \$36,760 have also been paid out to community groups.</p>
9	Depreciation, Amortisation and Impairment	<p>Q1: Depreciation will be allocated on a quarterly basis but there have been a few issues with AssetFinda which will be used to do all the depreciation calculations. It is expected that these issues will be addressed over the coming months, and we will be able to report the depreciation in the next quarterly report.</p> <p>Q2: Depreciation has been allocated for the first two quarters for Plant & Equipment, Buildings, and Infrastructure assets.</p>
10	Materials and Services	<p>Q1: The use of consultants and contractors in the 1st quarter are below budget. This has been due to delays in the commencement of community projects due to Covid restrictions and the timing of the procurement process. It is expected that these community</p>

		<p>projects will progress in the next quarter. Fuel and utilities are also lower than budget.</p> <p>Q2: Use of consultants and contractors is lower than budget due mainly to timing of the commencement of the community project works such as the Brim and Beulah Recreation Reserve Projects. Fuel and utilities continue to be lower than budget.</p>
--	--	---

4 Balance Sheet

	Dec-21	Jun-21	Variance	% Variance	Notes
Assets					
Current Assets	25,232,661	22,273,647	2,959,014	13%	1
Bank	7,048,361	14,908,453	(7,860,092)	(53%)	
Financial Assets	4,229	164,426	(160,197)	(97%)	
Investments	4,337,438	4,337,438	0	0%	
Inventory	673,342	555,046	118,296	21%	
Trade & Other Receivables	13,154,292	2,293,284	10,861,008	474%	
Assets classified as held for sale	15,000	15,000	0	0%	
Fixed Assets	142,050,304	141,680,187	370,117	0%	2
Land	2,657,619	2,657,619	0	0%	
Plant & Equipment	5,358,622	5,834,084	(475,462)	(8%)	
Infrastructure Assets	108,561,045	110,348,666	(1,787,621)	(2%)	
Buildings	21,644,900	21,916,555	(271,655)	(1%)	
Work in Progress - Assets	3,828,117	923,263	2,904,854	315%	
Non-Current Assets	788,449	935,473	(147,024)	(16%)	3
Investments	132,785	279,809	(147,024)	(53%)	
Right of Use Assets	655,664	655,664	0	0%	
Total Assets	168,071,414	164,889,307	3,182,107	2%	
Liabilities					
Current Liabilities	3,838,618	11,303,183	7,464,565	66%	4
Provisions	3,434,341	3,353,425	(80,916)	(2%)	
Trade & Other Payables	13,899	7,557,962	7,544,063	100%	
Trusts Funds & Deposits	10,060	0	(10,060)	0%	
Lease Liability	333,336	333,336	0	0%	
Loans & Borrowings Current	46,981	58,460	11,479	20%	
Non-Current Liabilities	907,568	907,568	0	0%	5
Lease Liability	447,210	447,210	0	0%	
Provisions	460,358	460,358	0	0%	
Total Liabilities	4,746,186	12,210,751	7,464,565	61%	
Total Net Assets					
Total Net Assets	163,325,228	152,678,556	10,646,672	7%	
Equity					
Equity	163,325,227	152,678,557	10,646,671	7%	
Accumulated Surplus	74,584,000	74,584,000	0	0%	
Reserves	73,562,130	73,562,130	0	0%	
Retained Earnings	4,532,426	0	4,532,426	0%	
Current Earnings	10,646,671	4,532,426	6,114,245	135%	
Total Equity	163,325,227	152,678,557	10,646,671	7%	

5 Notes to the Balance Sheet





Note	Item	Explanation of Variance
1	Current Assets	<p>Q1: Council is holding approximately \$14million between the bank and short term (less than 12 months) investments. At present short-term investments provide Council with the greatest return. Interest rates will continue to be monitored to ensure Council is achieving maximum return on investment.</p> <p>Trades and Other Receivables has increased due to the Rates and Charges for the 2021-22 financial year being raised and issued in September, however the date for the first instalment payment has been extended to the end of October 2021.</p> <p>Q2: Council is holding approximately \$11million in bank and short-term investments. Interest rates continue to be monitored when investments come due.</p> <p>Trade & Other Receivables have decreased by approximately \$2million in Q2 compared to Q1. This is mainly due to the 1st and 2nd rates instalments being received from customers. 75% of rates are paid in Q3.</p>
2	Fixed Assets	<p>Q1: No movement to report between end of financial year and 30 September 2021. Expected increase in fixed assets to occur in the third and fourth quarter when the delivery of plant occurs, and capital projects are completed.</p> <p>Work in progress will continue to increase due to our large capital work program currently being delivered.</p> <p>Q2: Accumulated depreciation for major asset categories was processed at the end of December for Q1 & Q2. Purchase of major plant and equipment is expected to occur in Q3 & Q4.</p> <p>Works in progress has continued to increase with just over \$2million spent during Q2.</p>
3	Non-Current Assets	<p>Q1: There has been a slight decrease in investments due to movement between current assets to gain greater return on investment.</p> <p>Q2: There was no change in Q2.</p>
4	Current Liabilities	<p>Q1: There has been a \$7million decrease in Trades and Other Payables from 30 June to 30 September 2021. This is due to unearned income recognised at the 30 June 2021 being recategorised as income from 01 July 2021.</p> <p>Q2: Same as Q1. There has been no other significant movement in current liabilities at the end of Q2.</p>
5	Non-Current Liabilities	<p>Q1: There has been no movement in non-current liabilities since 30 June 2021.</p> <p>Q2: Same as Q1.</p>





6 Cashflow Statement



The cashflow statement has been excluded from this report for Quarter 2. Work is being undertaken to remap the accounts in the software system to produce a systemised report. It will be included in the Quarter 3 Report.

7 Financial Indicators Summary

	No Action Required
	Requires Active Monitoring
	Immediate Action Required

As at 31 December 2021	Actual YTD	21-22 Budget	Indicator
<p>Adjusted underlying result (OP1)</p> <p>Measure: Adjusted underlying surplus (deficit) / Adjusted underlying revenue.</p> <p>Community Outcome / Data Use: Assessment of whether Council can generate a surplus. A significant surplus (or deficit) achieved in a particular financial year does not necessarily indicate good or bad financial performance in that year.</p> <p>Q1: The full rates income is being accounted for in the first quarter as rates and charges for the 21-22 financial year have been raised and issued, whilst only the first quarter expenditure has occurred. This is producing a positive position, however it is expected to decline in the next three quarters as expenditure increases.</p> <p>Q2: The adjusted underlying result ratio has decreased from quarter 1 result of 63.86% to 8.70% in quarter 2. The decline is a result of the increase in the level of expenditure.</p>	8.70%	(13.32%)	
<p>Working Capital (L1)</p> <p>Measure: Current assets / current liabilities.</p> <p>This measures whether a Council can generate sufficient cash to pay bills on time.</p> <p>Community Outcome / Data Use: Assessment of Council's financial position. Higher assets relative to liabilities suggests Councils are in a strong position.</p> <p>Q1: The proportion of current liabilities represented by current assets. Working capital has increased due to more unrestricted cash being held in the first quarter.</p> <p>Q2: The result for Q2 has seen a reduction in the working capital from Q1 as unrestricted cash is being used to deliver Council services and programs.</p>	657%	149.31%	
<p>Unrestricted Cash (L2)</p> <p>Measure: Unrestricted cash / current liabilities.</p> <p>This measures unrestricted cash as a percentage of current liabilities.</p> <p>Community Outcome / Data Use: assessment of Council's abilities to pay bills on time. Higher unrestricted cash relative to liabilities suggests Councils are able to pay bills in a timely manner.</p> <p>Q1: Bank balance for the 1st quarter is at \$9million which is 2.22 times greater than Council's current liabilities for the 1st quarter which highlights Council is in a strong position to pay bills on time.</p> <p>Q2: Bank balance for the 2nd quarter is at \$7million which is 1.83 times greater than Council's current liabilities for the 2nd quarter which still highlights that Council is in a strong position to pay bills on time.</p>	32%	33.18%	
<p>Loans and Borrowings (O2)</p> <p>Measure: Interest bearing loans and borrowings / rate revenue.</p> <p>This measures whether the level of debt and other long-term obligations is appropriate to the size and nature of the Council's activities.</p> <p>Community Outcome / Data Use: Assessment of whether Council's level of interest-bearing loans and borrowings are appropriate to the size and nature of Council's activities. Demonstration of Council managing its borrowing strategy in relation to the revenue it raises.</p>	0.00%	3.83%	

<p>Q1: Trend indicates Council is reducing reliance on debt against its annual rate revenue through redemption of long-term debt.</p> <p>Q2: Same as Q1</p>			
<p>Loans and Borrowings (O3)</p> <p>Measure: Interest and principal repayments on interest bearing loans and borrowings as a percentage of rate revenue.</p> <p>Community Outcome / Data Use: Same as (O2)</p>	0.00%	0.53%	
<p>Indebtedness (O4)</p> <p>Measure: Non-current liabilities / own source revenue.</p> <p>Community Outcome / Data Use: Assessment of whether Council's long term liabilities are appropriate to the size and nature of Council activities. Lower proportion of non-current liabilities suggests greater capacity to meet long term obligations.</p> <p>Q1: Council's own source revenue is 15.97 x greater than non-current liabilities, which indicates Council has greater capacity to meet long term obligations.</p> <p>Q2: Council's own source revenue is 15.88 x greater than non-current liabilities, which indicates Council still has capacity to meet long term obligations.</p>	6.02%	11.55%	
<p>Asset Renewal and Upgrade (O5)</p> <p>Measure: Asset renewal and upgrade expenditure / depreciation.</p> <p>Community Outcome / Data Use: Assessment of whether Council assets are being renewed or upgraded as planned. It compares the rate of spending on existing assets through renewing, restoring, replacing or upgrading existing assets with depreciation. Ratios higher than 1.0 indicate there is a lesser risk of insufficient spending on Council's asset base.</p> <p>Result is less than 0.5 – Spending on existing assets has not kept pace with the consumption of these assets. This highlights a need to prioritise asset maintenance.</p> <p>Results between 0.5 and 1.0 – May indicate insufficient spending on renewal or upgrading. This may highlight a need for better asset maintenance planning.</p> <p>Result is more than 1.0 – Demonstrates Council's commitment to investing in the renewal and upgrading of its community infrastructure and assets.</p>	To be reported annually	1.11	N/A
<p>Rates Concentration (S1)</p> <p>Measure: Rate revenue / adjusted underlying revenue.</p> <p>Community Outcome / Data Use: Assessment of whether Council can generate revenue from a range of sources to fund services and activities. Lower proportion of rate to underlying revenue suggests greater stability.</p> <p>Reflects extent of reliance on rate revenues to fund all of Council's on-going services. The trend indicates that Council will become more reliant on rate revenue compared to all other revenue sources.</p>	45%	52%	
<p>Rates Effort (S2)</p> <p>Measure: Rate revenue / capital improved value of rateable properties in the municipality.</p> <p>Community Outcome / Data Use: Assessment of whether Councils set rates an appropriate level. Lower proportion of rate revenue suggests a reduced rate burden on the community.</p>	0.47%	0.42%	

Expenditure Level (E2) Measure: Total expenditure / No. of property assessments. Community Outcome / Data Use: Assessment of whether resources are being used efficiently to deliver services.	\$3,725	\$4,055	
Revenue Level (E4) Measure: Residential rate revenue / No. of residential property assessments. Community Outcome / Data Use: Same as (E2).	\$1,844	\$1,870	

8 Rates and Charges

Ward Total Rates & Charges	2020/2021 Budget	2020/2021 Actuals	2021/2022 Budget	Actual YTD Receipts	Rebates	Outstanding Rates		
						Current	Arrears/Legal/Interest	Total
Dunmunkle	\$4,154,635.37	\$486,039.14	\$4,174,638.57	-\$1,059,379.94	-\$84,836.57	\$3,272,074.98	\$353,422.02	\$3,625,497.00
Hopetoun	\$4,018,880.03	\$602,506.73	\$4,219,392.63	-\$1,070,332.23	-\$65,561.42	\$3,357,774.42	\$493,964.90	\$3,851,739.32
Warracknabeal	\$5,891,651.38	\$599,768.87	\$5,981,516.03	-\$1,130,210.59	-\$98,065.01	\$4,642,968.95	\$435,270.94	\$5,078,239.89
Grand Total	\$14,065,166.78	\$1,688,314.74	\$14,375,547.23	-\$3,259,922.76	-\$248,463.00	\$11,272,818.35	\$1,282,657.86	\$12,555,476.21

2020-21 Budget: Represents the amount raised in the 20-21 financial year for General Rates, Fire Services Levy, Waste and Garbage Charges, Recycling Charges and the Municipal Charge.

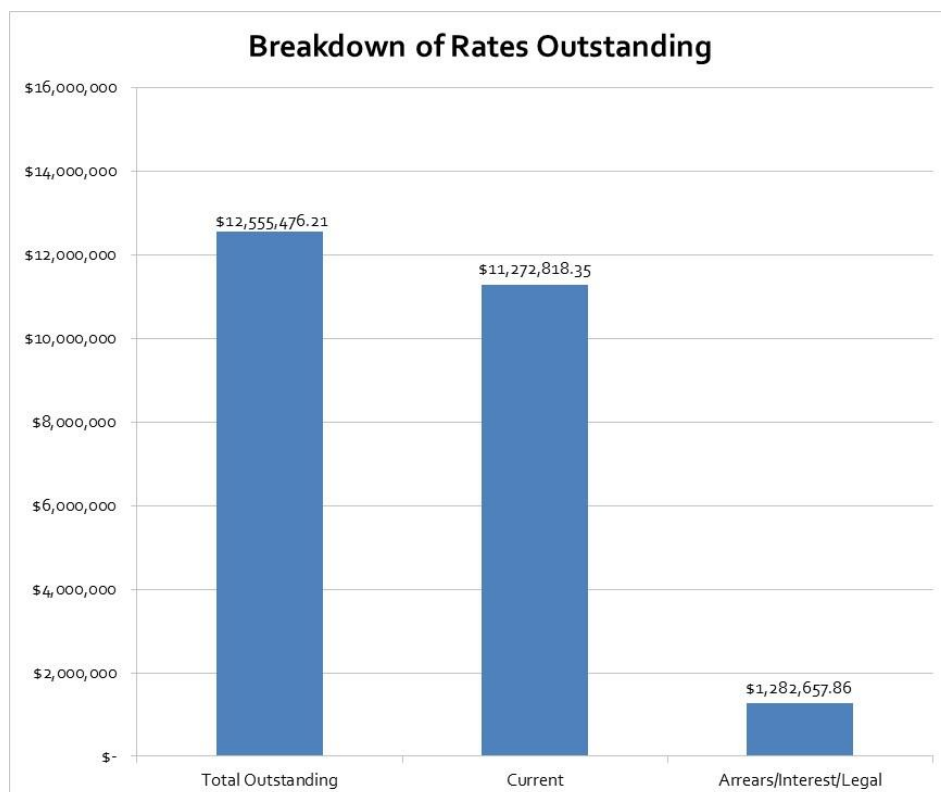
The **2020-21 Actuals** relates to the amount outstanding from the above raised charges as of 30 June 2021.

The **2021-2022 Budget** represents the amount raised in General Rates, Fire Services Levy, Waste and Garbage Charges, Recycling Charges and the Municipal Charge for the 2021-22 financial year.

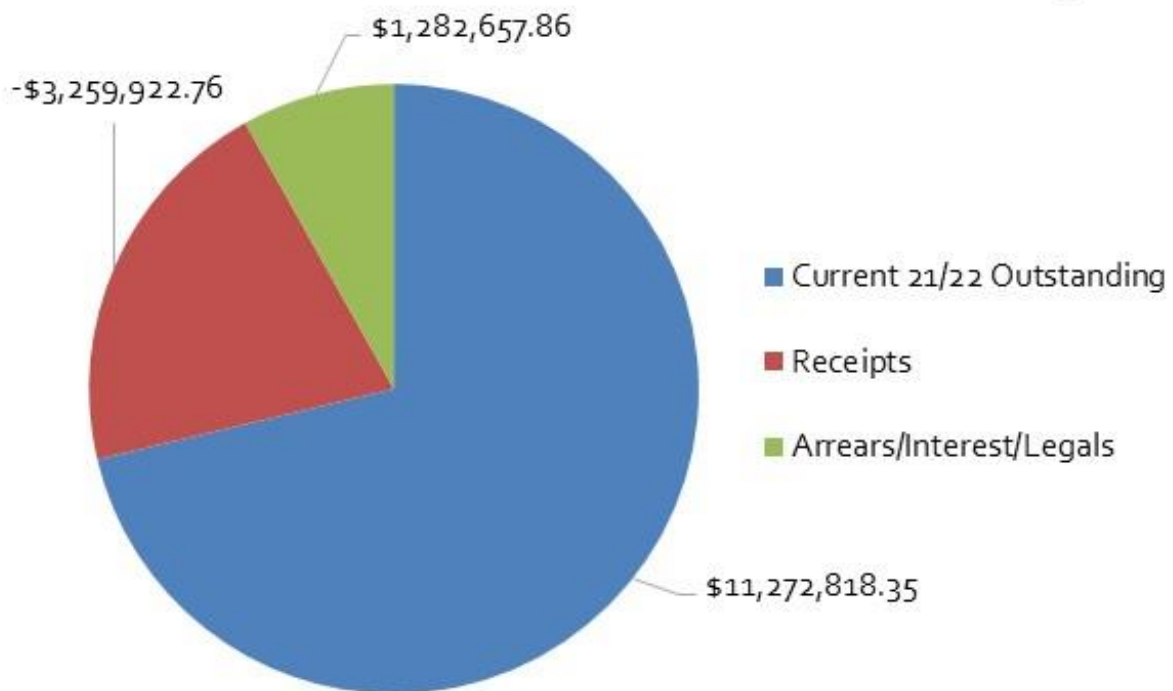
The **Actual YTD Receipts** represents the value collected as of 31 December 2021 along with the **Rebates** to be claimed from the State Revenue Office. The receipts relate to both arrears payments and/or current rates and charges.

Outstanding Rates is separated into three categories. Current represents the balance owing on the Rates and Charges raised for the current financial year (e.g. Budget \$14.3m raised, \$11.3m currently outstanding). Arrears/Legal/Interest is amount outstanding from prior years, providing a total balance of current and arrears outstanding rates and charges.

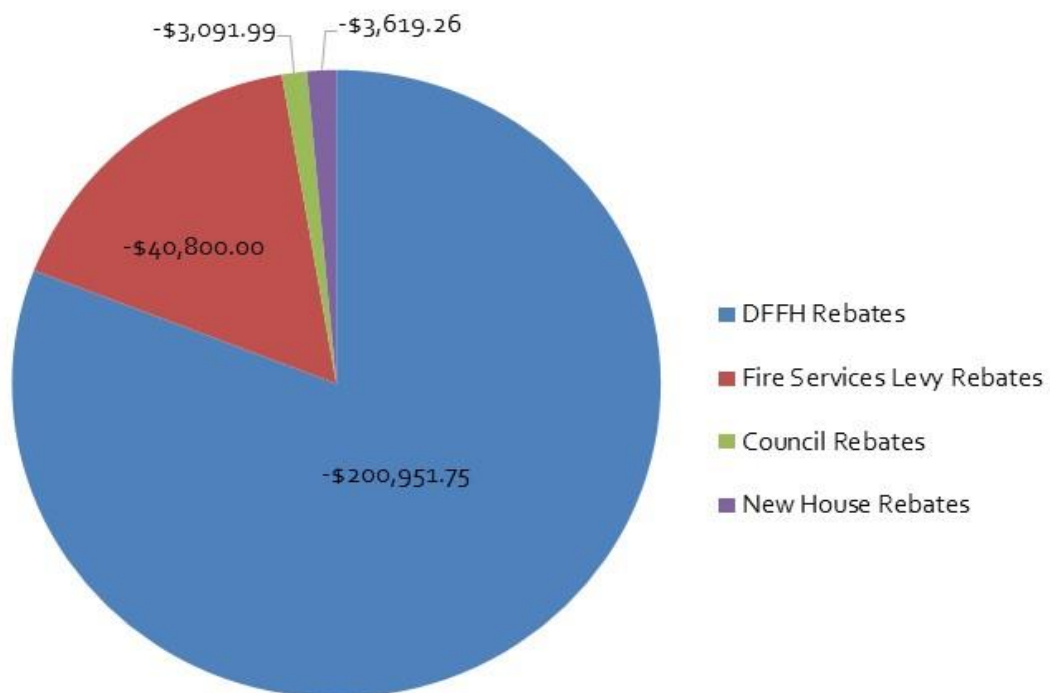
Debt Collection: Council has referred outstanding rates and charges to our Debt Collection Agency where there is a likelihood that the amount maybe recovered.



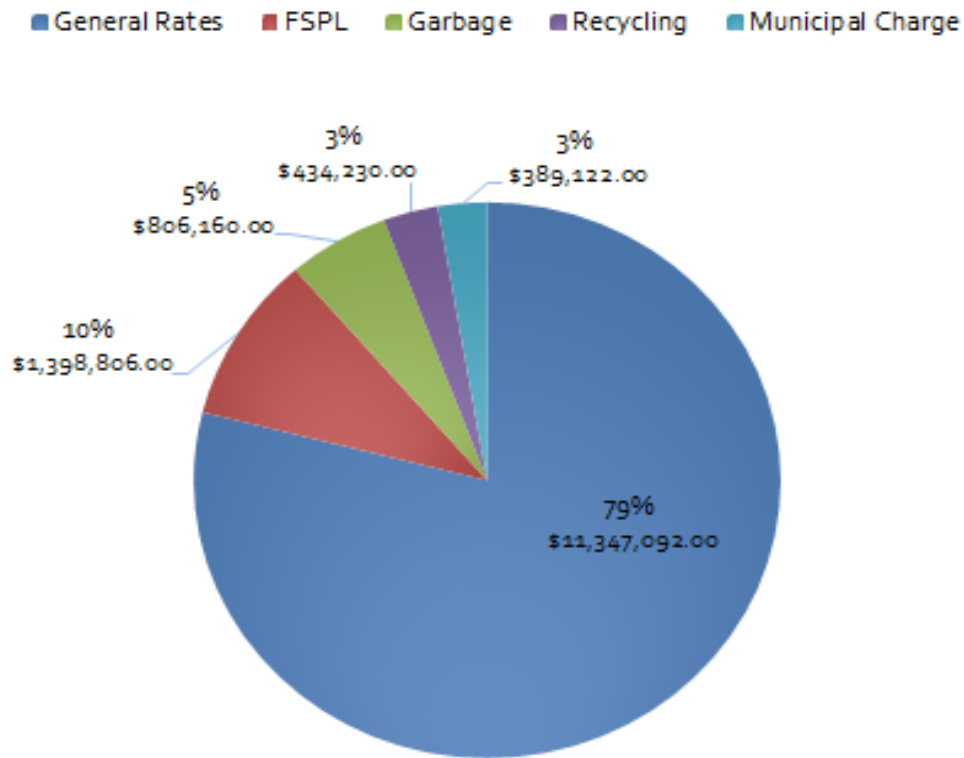
Breakdown of Rates Outstanding



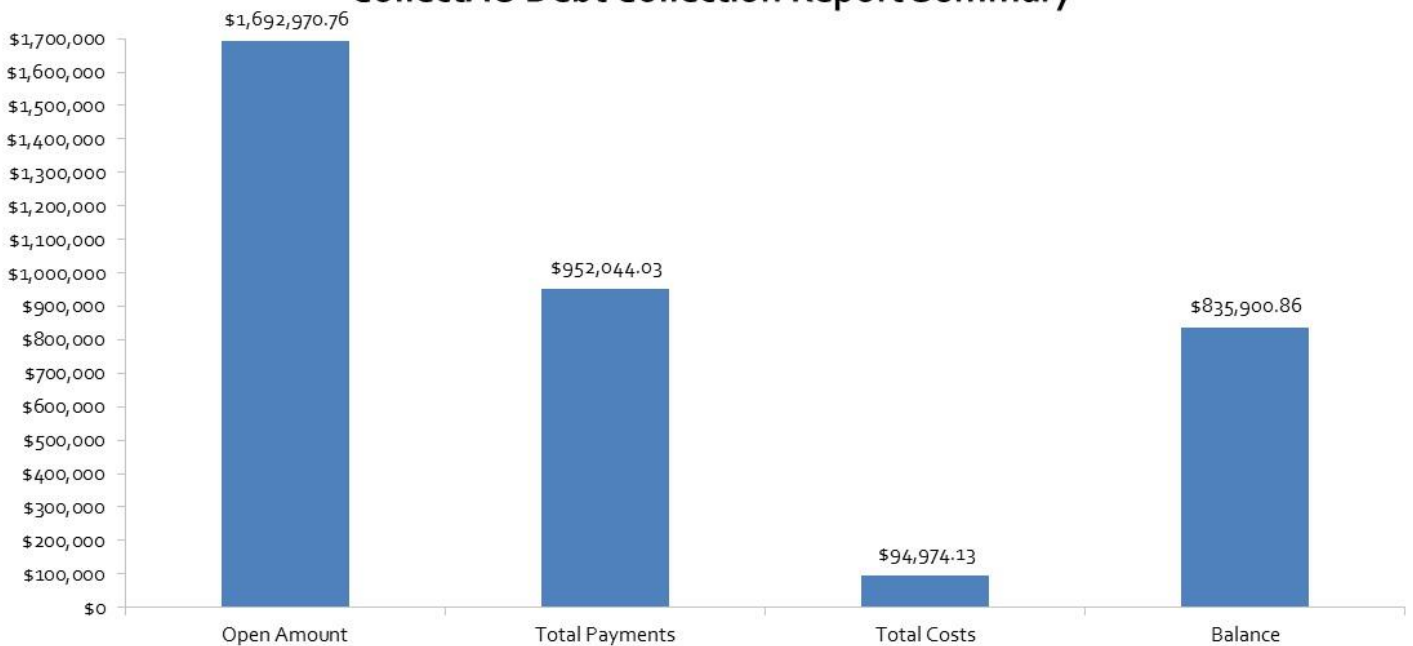
2021/22 Rebates



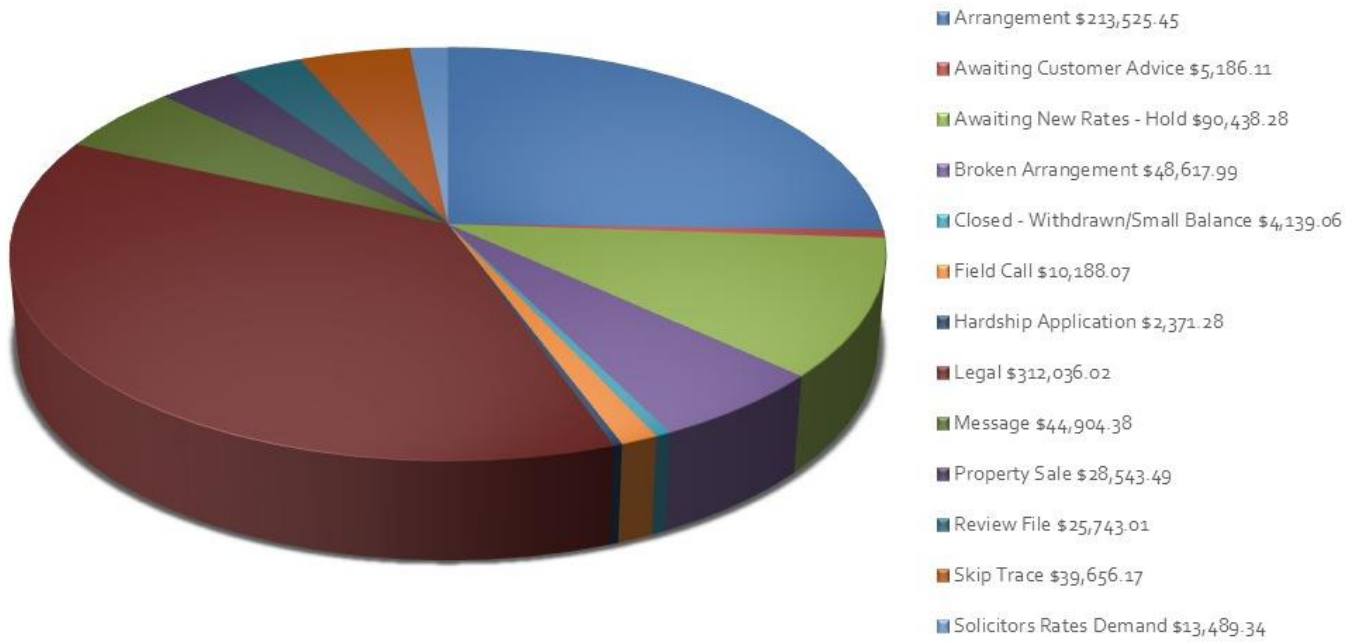
Rates & Charges Calculation 2021/22



CollectAU Debt Collection Report Summary

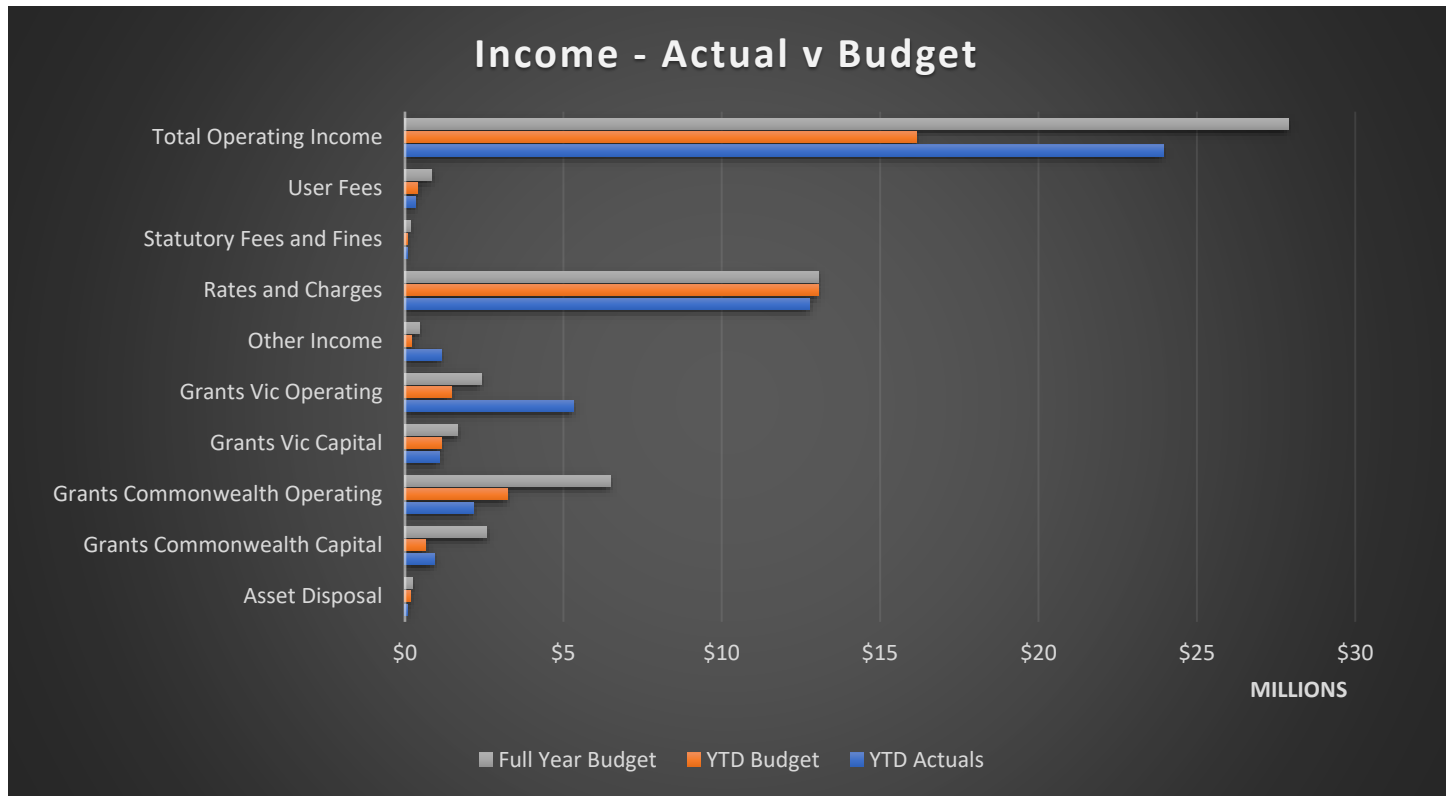


CollectAU Debt Collection Account Status

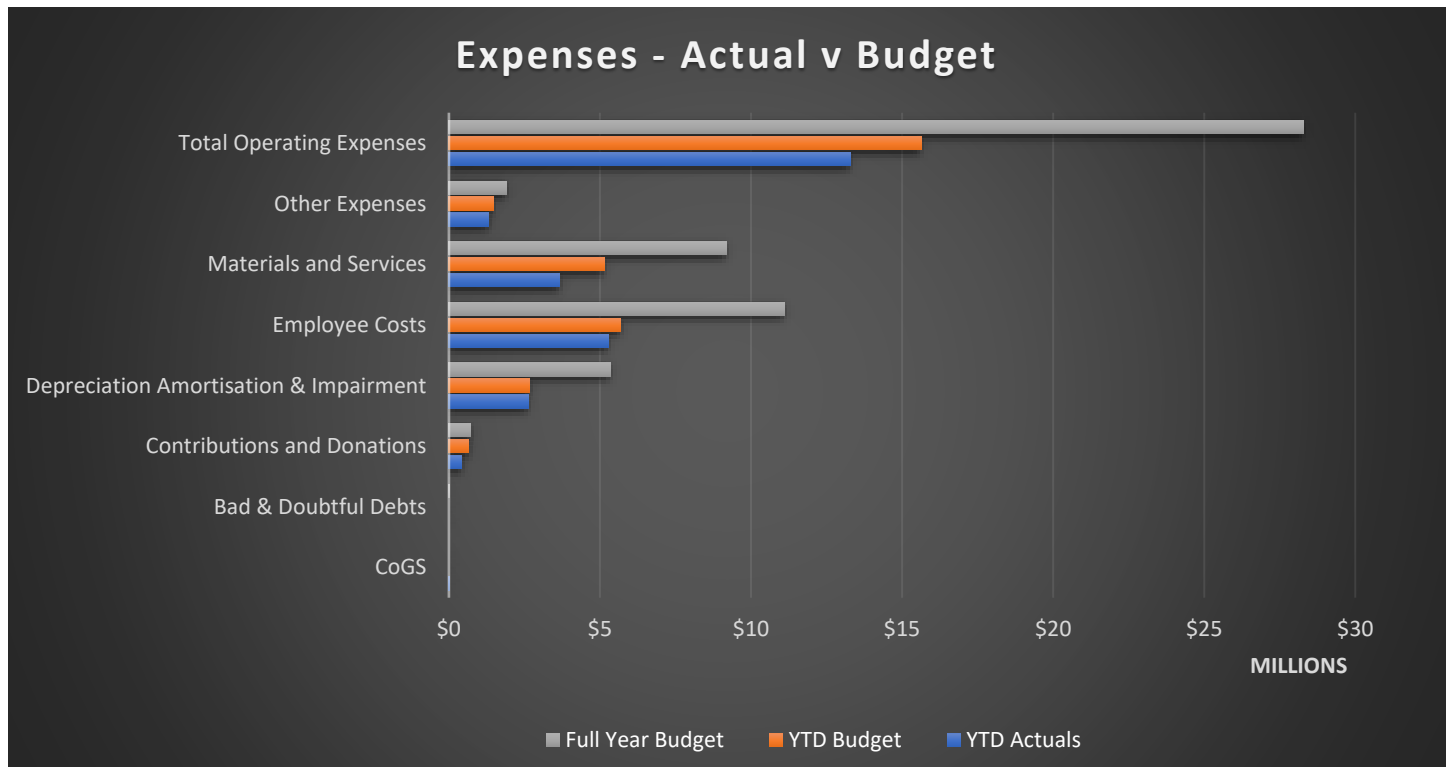


9 Graphs

9.1 Income



9.2 Expenses



10 Summary of Budget Impacts and Changes

Outlined below is the fund received since the development and adoption of the 21-22 Financial Year budget.

Description of Project	Funding Source	Amount Received
Business Concierge Stage 2	State Funding	\$ 30,000
Outdoor Dining 2	State Funding	\$ 200,000
Regional Airport Program Round 2 (Hopetoun Aerodrome)	State Funding	\$ 135,450
RV Household Education and Behaviour Change Fund	State Funding	\$ 34,830
Household Recycling Reform Support Funding (Purchase of Bins for Glass Service including distribution)	State Funding	\$ 108,355
Enhancing Warracknabeal's Creekside Camping Assets	State Funding	\$ 185,000
Walk to School	State Funding	\$ 10,000
RDV Regional Recovery Fund	State Funding	\$ 30,000
Bridging WMT Accommodation Gap	State Funding	\$ 58,000
Phase 1 of the Local Roads and Community Infrastructure Program (LRCI Program) – was all received in 2020/21 financial year but has been spent in the 2021/22 year.	Federal Funding	\$ 1,190,677
Phase 2 of the Local Roads and Community Infrastructure Program (LRCI Program) – received \$500,000 in the 2020/21 financial year and the balance will be received in the 2021/22 year. Expenditure will be incurred in the 2021/22 year.	Federal Funding	\$ 1,056,501
Phase 3 of the Local Roads and Community Infrastructure Program (LRCI Program) – Council has been advised that we will receive this funding during 2021/22 but expenditure will be incurred in 2022/23.	Federal Funding	\$ 2,589,447

Grants applied for in 21-22 financial year and are awaiting an outcome:

Description of Project	Funding Source	Funding Amount
Community Housing Project	State Funding	\$ 3,500,000
Integrated Water Management - Rupanyup	State Funding	\$176,000
Rural Council's Transformation Project Round 2	State Funding	\$ 750,000
Heavy Vehicles Funding – includes joint projects with neighbouring Councils. Expenditure occur in 2022/23 year.	State Funding	\$1,500,000

Expenditure from Community Projects not carried forward in 2021/22 Budget:

Description of Project	Funding Source	Funding Amount
Multiple projects not carried forward as outlined in Section 13 Community Projects.		\$192,659
Covid Safe Outdoor Activations	State Funding	\$ 24,000
WMT Gap Analysis	State Funding	\$ 57,800

Expenditure from Council Projects not carried forward in 2021/22 Budget:

Description of Project	Funding Source	Funding Amount
Multiple projects not carried forward as outlined in Section 12 Council Owned Building and Associated Infrastructure Projects.		\$321,566
Enhancing Creekside Camping	State Funding	\$185,000
Hopetoun Aerodrome	State Funding	\$135,450

New Projects in 2021/22 not Budgeted:

Description of Project	Funding Source	Funding Amount
Hopetoun Old School Site*	Council Funds	\$ 135,000
Rupanyup Office, Cromie St	Council Funds	\$ 30,000
Woomelang Synthetic Surface (offset from Woomelang Op Shop \$128,000)		\$ 228,000
Hopetoun Poulton Park – sprinkler system	Council Funds	\$ 12,000
Final Seals	Council Funds	\$ 95,108
Murtoa Swimming pool Car Park	Council Funds	\$ 43,000
Urban Rehabilitation	Council Funds	\$ 30,000

11 Roads and Associated Infrastructure Capital Works Program

Project Indicator

	Within Budget (in progress, or not started)
	Within Tolerance Range of 10% over Budget (in progress or completed)
	Over Budget greater than 10% (in progress or completed)
	Project Completed within Budget
	Government Grant or YSC Funded - Not included in 21-22 Budget

Job Name	Actual Cost	2021-22 Approved Budget	Status	Physical Completion % & Indicator	Length	Comment on Status
Construction						
CONSTRUCTION - CENTRAL - 1248 - LAH EAST ROAD - 2021/22	0	136,000	Not Started	0%	850	Estimated to commence in the 4 th Quarter of the 21-22 Financial Year.
CONSTRUCTION - CENTRAL - 1316 - SHEEP HILLS BANGERANG ROAD - 2021/22	6,884	256,000	In Progress	2%	1600	Small amount of materials have been carted for the project.
CONSTRUCTION - CENTRAL - 1327 - ANTWERP ROAD - 2021/22	95,495	85,000	Completed	100%	530	Project complete and overbudget by 12%.
CONSTRUCTION - NORTH - 1152 - SEA LAKE LASCELLES ROAD - 2021/22	0	262,000	Not Started	0%	1490	Estimated to commence in the 3 rd Quarter of the 21-22 Financial Year.
CONSTRUCTION - NORTH - 1277 - HOPETOUN YAAPEET ROAD - 2021/22	922	400,000	In Progress	2%	2000	In tree trimming phase of the project.
CONSTRUCTION - NORTH - 1668 - GALAQUIL WEST ROAD - 2021/22	182,300	195,000	Completed	100%	1220	Project complete and under budget.
CONSTRUCTION - SOUTH - 1367 - RUPANYUP ROAD - 2021/22	3,640	216,000	Not Started	0%	1350	Estimated to commence in the 3 rd Quarter of the 21-22 Financial Year.
CONSTRUCTION - SOUTH - 1422 - BANYENA PIMPINIO ROAD - 2021/22	5,324	450,000	Not Started	0%	1905	Jobs to be considered holistically from a budget perspective.
CONSTRUCTION - SOUTH - 1422 - BANYENA PIMPINIO ROAD - 2021/22	2,541				888	Estimated to commence in the 4 th Quarter of the 21-22 Financial Year.
CONSTRUCTION - SOUTH - 1579 - BURRUM NORTH ROAD - 2021/22	8,536	160,000	In Progress	5%	1000	Planning costs incurred, located optic fibre.
CONSTRUCTION - SOUTH - 1585 - HORSHAM LUBECK ROAD - 2021/22	0	360,000	Not Started	0%	1800	Estimated to commence in the 4 th Quarter of the 21-22 Financial Year.
CONSTRUCTION - SOUTH - 1588 - MINYIP DIMBOOLA ROAD - 2021/22	157,886	200,000	In Progress	98%	4000	The road has been sealed and requires line marking to be completed.
DIMBOOLA-MINYIP ROAD (50% of 1KM)	0	100,000	Not Started	0%	1000	Estimated to commence in the 4 th Quarter of the 21-22 Financial Year.

Job Name	Actual Cost	2021-22 Approved Budget	Status	Physical Completion % & Indicator	Length	Comment on Status
Footpaths						
FOOTPATH - CENTRAL - 8112 - CAMPBELL STREET - 2021/22	3,468	22,000	In Progress	100%	100	Tree Lopping and concreting completed. Costs still to be incurred on this project, however expected to be under budget.
FOOTPATH - CENTRAL - 8130 - ELIZABETH AVENUE - 2021/22	32,328	24,000	Completed	100%	110	Project completed and over budget by 34%.
FOOTPATH - NORTH - 9110 - DODGSHUN STREET - 2021/22	2,855	30,000	Completed	100%	20	Job was far simpler than first estimated and came in 91.35% under budget. Job was completed on 8/09/2021.
FOOTPATH - SOUTH - 8408 - DUNCAN STREET - 2021/22	0	10,000	Not Started	0%	20	Estimated to commence in the 4 th Quarter of the 21-22 Financial Year.
FOOTPATH - SOUTH - 8419 - MCDONALD STREET - 2021/22	0	15,000	Not Started	0%	65	Estimated to commence in the 4 th Quarter of the 21-22 Financial Year.
Hot Mix						
HOT MIX - CENTRAL - 8169 - SCOTT STREET - 2021/22	0	33,000	Not Started	0%	120	Estimated to commence in the 3 rd Quarter of the 21-22 Financial Year. Project delayed from original estimate of start date.
HOT MIX - SOUTH - 8215 - STEWART STREET - 2021/22	29,862	8,000	Completed	100%	10	Project completed on 29/11/2021.
HOT MIX - SOUTH - 8222 - WOOD STREET - 2021/22	2,846	1,000	Completed	100%	15	Project completed on 29/11/2021.
HOTMIX - CENTRAL - 8169 SCOTT STREET ROUNDABOUT (PHILLIPS ST) - 2021/22	0	40,000	Not Started	0%	120	Estimated to commence in the 4 th Quarter of the 21-22 Financial Year. Project delayed from original estimate of start date.
HOTMIX - SOUTH - 8401 - BREEN STREET MURTOA - 2021/22	0	13,000	Not Started	0%	50	Estimated to commence in the 4 th Quarter of the 21-22 Financial Year. Project delayed from original estimate of start date.
Kerbing						
KERBING - CENTRAL - 8169 - SCOTT STREET - 2021/22	0	20,000	Not Started	0%	50	Estimated to commence in the 4 th Quarter of the 21-22 Financial Year.
KERBING - SOUTH - 8412 - HAMILTON STREET - 2021/22	0	130,000	Not Started	0%	200	Estimated to commence in the 4 th Quarter of the 21-22 Financial Year.
KERBING - SOUTH - 8419 - MCDONALD STREET - 2021/22	0	60,000	Not Started	0%	120	Estimated to commence in the 4 th Quarter of the 21-22 Financial Year.
KERBING - SOUTH - 8419 - MCDONALD STREET - 2021/22	0	90,000	Not Started	0%	200	Estimated to commence in the 4 th Quarter of the 21-22 Financial Year.
Reseals						
RESEAL - NORTH - 9124 - YARRACK LANE - 2021/22	0	4,000	Not Started	0%	100	Estimated to commence in the 3 rd Quarter of the 21-22 Financial Year.
RESEAL - CENTRAL - 1313 - BLUE RIBBON ROAD - 2021/22	27,719	43,000	Completed	100%	1535	Project completed on 22/11/2021. Project is to come in under budget.
RESEAL - CENTRAL - 1318 - WATCHEM WARRACKNABEAL ROAD - 2021/22	50,079	66,000	Completed	100%	1600	Project completed on 22/11/2021. Project is to come in under budget.

Job Name	Actual Cost	2021-22 Approved Budget	Status	Physical Completion % & Indicator	Length	Comment on Status
RESEAL - CENTRAL - 8101 - ALLAN STREET - 2021/22	0	8,000	Not Started	0%	152	Estimated to commence in the 3 rd Quarter of the 21-22 Financial Year.
RESEAL - CENTRAL - 8112 - CAMPBELL STREET - 2021/22	0	28,000	Not Started	0%	440	Estimated to commence in the 3 rd Quarter of the 21-22 Financial Year.
RESEAL - CENTRAL - 8124 - DEVEREUX STREET - 2021/22	0	41,000	Not Started	0%	260	Estimated to commence in the 3 rd Quarter of the 21-22 Financial Year.
RESEAL - CENTRAL - 8134 - GARDINER STREET - 2021/22	0	28,000	Not Started	0%	460	Estimated to commence in the 3 rd Quarter of the 21-22 Financial Year.
RESEAL - CENTRAL - 8160 - PARSONS STREET - 2021/22	0	2,000	Not Started	0%	37	Estimated to commence in the 3 rd Quarter of the 21-22 Financial Year.
RESEAL - NORTH - 1157 - LASCELLES WEST ROAD - 2021/22	26,224	31,000	Completed	100%	1100	Project completed.
RESEAL - NORTH - 1230 GALAQUIL WEST ROAD - 2021/22	17,397	25,000	Completed	100%	910	Project completed.
RESEAL - NORTH - 1248 - ROSEBERY RAINBOW ROAD - 2021/22	23,455	40,000	Completed	100%	960	Project completed.
RESEAL - NORTH - 1277 - HOPETOUN YAAPEET ROAD - 2021/22	0	10,000	Not Started	0%	205	Estimated to commence in the 3 rd Quarter of the 21-22 Financial Year.
RESEAL - NORTH - 1295 - CAMBACANYA ROAD - 2021/22	0	4,000	Not Started	0%	71	Estimated to commence in the 3 rd Quarter of the 21-22 Financial Year.
RESEAL - NORTH - 1586 - LUNA PARK ROAD - 2021/22	0	0	Not Started	0%	335	It is estimated that this project will cost \$12k. If there are budget savings in the reseal project in 21-22 financial year the project will be complete. If not, it will be carried forward into the 22-23 financial year plan.
RESEAL - NORTH - 9109 - DENNYS STREET - 2021/22	0	12,000	Not Started	0%	13	Estimated to commence in the 3 rd Quarter of the 21-22 Financial Year.
RESEAL - NORTH - 9118 - MANDEVILLE STREET 2021/22	0	23,000	Not Started	0%	360	Estimated to commence in the 3 rd Quarter of the 21-22 Financial Year.
RESEAL - NORTH - 9121 - STRACHAN STREET - 2021/22	0	8,000	Not Started	0%	130	Estimated to commence in the 3 rd Quarter of the 21-22 Financial Year.
RESEAL - NORTH - 9206 - HIGGINBOTHAM STREET - 2021/22	0	11,000	Not Started	0%	259	Estimated to commence in the 3 rd Quarter of the 21-22 Financial Year.
RESEAL - NORTH - 9213 - PHILLIPS STREET - 2021/22	0	14,000	Not Started	0%	234	Estimated to commence in the 3 rd Quarter of the 21-22 Financial Year.
RESEAL - NORTH - 9213 - PHILLIPS STREET - 2021/22	0	5,000	Not Started	0%	119	Estimated to commence in the 3 rd Quarter of the 21-22 Financial Year.
RESEAL - NORTH - 9308 - WOODS STREET - 2021/22	0	11,000	Not Started	0%	275	Estimated to commence in the 3 rd Quarter of the 21-22 Financial Year.

Job Name	Actual Cost	2021-22 Approved Budget	Status	Physical Completion % & Indicator	Length	Comment on Status
RESEAL - SOUTH - 1588 - MINYIP DIMBOOLA ROAD - 2021/22	148,548	101,000	Completed	100%	2200	This project was completed on 24/11/2021. It was over budget.
RESEAL - SOUTH - 1588 - MINYIP DIMBOOLA ROAD - 2021/22	106,123	200,000	Completed	100%	4400	This project was completed on 26/10/2021 and came in under budget.
RESEAL - SOUTH - 8305 - LOATS STREET - 2021/22	0	8,000	Not Started	0%	80	Estimated to commence in the 3 rd Quarter of the 21-22 Financial Year.
RESEAL - SOUTH - 8402 - COLLINS STREET - 2021/22	19,499	23,000	Completed	100%	342	Project completed.
RESEAL - SOUTH - 8403 - COMYN STREET - 2021/22	0	9,000	Not Started	0%	90	Estimated to commence in the 3 rd Quarter of the 21-22 Financial Year.
RESEAL - SOUTH - 8404 - CROMIE STREET - 2021/22	0	13,000	Not Started	0%	63	Estimated to commence in the 3 rd Quarter of the 21-22 Financial Year.
Resheets						
RESHEET - CENTRAL - 1320 - DARTS ROAD - 2021/22	0	14,000	Not Started	0%	360	Estimated to commence in the 3 rd Quarter of the 21-22 Financial Year.
RESHEET - CENTRAL - 1343 - ELSOMS ROAD - 2021/22	0	19,000	Not Started	0%	470	Estimated to commence in the 3 rd Quarter of the 21-22 Financial Year.
RESHEET - CENTRAL - 1369 - CARRON ROAD - 2021/22	0	48,000	Not Started	0%	2000	Estimated to commence in the 3 rd Quarter of the 21-22 Financial Year.
RESHEET - CENTRAL - 1383 - KEWELL SCHOOL ROAD - 2021/22	0	48,000	Not Started	0%	1600	Estimated to commence in the 3 rd Quarter of the 21-22 Financial Year.
RESHEET - CENTRAL - 1536 - OULTONS ROAD - 2021/22	0	33,000	Not Started	0%	820	Estimated to commence in the 3 rd Quarter of the 21-22 Financial Year.
RESHEET - CENTRAL - 1537 - RATTRAY ROAD - 2021/22	0	40,000	Not Started	0%	1000	Estimated to commence in the 3 rd Quarter of the 21-22 Financial Year.
RESHEET - CENTRAL - 1561 - KENT ROAD - 2021/22	0	42,000	Not Started	0%	1740	Estimated to commence in the 4 th Quarter of the 21-22 Financial Year.
RESHEET - CENTRAL - 1666 - CANNUM 5 CHAIN ROAD - 2021/22	0	48,000	Not Started	0%	2000	Estimated to commence in the 4 th Quarter of the 21-22 Financial Year.
RESHEET - CENTRAL - 1709 - BANGERANG ROAD - 2021/22	0	22,000	Not Started	0%	540	Estimated to commence in the 4 th Quarter of the 21-22 Financial Year.
RESHEET - CENTRAL - 1720 - DUNN ROAD - 2021/22	0	44,000	Not Started	0%	1820	Estimated to commence in the 4 th Quarter of the 21-22 Financial Year.
RESHEET - CENTRAL - 1665 - KOSCHITZKE ROAD - 2021/22	0	16,000	Not Started	0%	400	Estimated to commence in the 4 th Quarter of the 21-22 Financial Year.
RESHEET - NORTH - 1101 - FRED FRANKLES ROAD - 2021/22	0	72,000	Not Started	0%	3000	Estimated to commence in the 3 rd Quarter of the 21-22 Financial Year.
RESHEET - NORTH - 1151 - LASCELLES EAST ROAD - 2021/22	0	24,000	Not Started	0%	1000	Estimated to commence in the 3 rd Quarter of the 21-22 Financial Year.

Job Name	Actual Cost	2021-22 Approved Budget	Status	Physical Completion % & Indicator	Length	Comment on Status
REHSEET - NORTH - 1132 - YARTO SPEED ROAD - 2021/22	0	29,000	Not Started	0%	720	Estimated to commence in the 3 rd Quarter of the 21-22 Financial Year.
RESHEET - NORTH - 1102 - TORNEY ROAD 2021/22	0	24,000	Not Started	0%	1000	Estimated to commence in the 3 rd Quarter of the 21-22 Financial Year.
RESHEET - NORTH - 1119 - MITCHELLS ROAD - 2021/22	0	10,000	Not Started	0%	250	Estimated to commence in the 3 rd Quarter of the 21-22 Financial Year.
RESHEET - NORTH - 1150 - MAXWELLS ROAD - 2021/22	16,060	28,000	Completed	100%	700	700 ton of materials budgeted; 810 ton of materials used due to there being a low spot. Whilst job is complete, not all costs have been received for the project.
RESHEET - NORTH - 1166 - BURROIN ROAD - 2021/22	0	27,000	Not Started	0%	680	Estimated to commence in the 4 th Quarter of the 21-22 Financial Year.
RESHEET - NORTH - 1208 - GORYURA EAST SCHOOL BUS ROUTE - 2021/22	33,725	29,000	Completed	100%	1200	1200 ton of material still to be costed to the job, used 100 ton extra as there was an identified low spot in the road. Only 1100 ton of materials was budgeted. Project was completed on 16/09/2021.
RESHEET - NORTH - 1245 - SHANNONS ROAD - 2021/22	12,429	36,000	In Progress	90%	1500	Project near completion.
RESHEET - NORTH - 1260 - HOFMAIERS ROAD - 2021/22	0	46,000	Not Started	0%	1900	Estimated to commence in the 4 th Quarter of the 21-22 Financial Year.
RESHEET - NORTH - 1284 - GAALANUNGAH ROAD - 2021/22	43,679	31,000	Completed	100%	1300	Project over budget due to additional plant and employees required on the job. Job completed on 18/10/2021.
RESHEET - NORTH - 1295 - CAMBACANYA ROAD - 2021/22	0	93,000	Not Started	0%	3890	Estimated to commence in the 4 th Quarter of the 21-22 Financial Year.
RESHEET - NORTH - 1534 - TURRIFF WEST ROAD - 2021/22	6,132	36,000	Completed	100%	1500	Project completed on 31/12/2021. Final costs to be incurred on project.
RESHEET - NORTH - 1742 - GOLDBERS ROAD - 2021/22	3,048	31,000	In Progress	10%	1300	Commenced carting materials to project.
RESHEET - NORTH - 1812 - ELLAM WILLENABRINA ROAD - 2021/22	0	30,000	Not Started	0%	750	Estimated to commence in the 4 th Quarter of the 21-22 Financial Year.
RESHEET - NORTH - 2050 - UNNAMED ROAD OFF MAXWELLS ROAD - 2021/22	13,108	44,000	Completed	100%	1100	1300 ton of materials used. 1100 ton budgeted. Extra materials used on sidetracks. Material to be costed to project. Project completed on 31/08/2021.
RESHEET - NORTH - 1714 - BEYAL NORTH ROAD - 2021/22	4,172	36,000	In Progress	5%	1500	Commenced carting materials to site. Two days x two trucks.
RESHEET - SOUTH - 1426 - HOLT KAMPS ROAD - 2021/22	0	26,000	Not Started	0%	660	Estimated to commence in the 4 th Quarter of the 21-22 Financial Year.
RESHEET - SOUTH - 1443 - RURADES ROAD - 2021/22	0	58,000	Not Started	0%	2080	Estimated to commence in the 4 th Quarter of the 21-22 Financial Year.
RESHEET - SOUTH - 1460 - MATHESON ROAD - 2021/22	1,954	82,000	In Progress	5%	1780	Commenced small amount of material carting by northern truck.
RESHEET - SOUTH - 1464 - GRAHAM'S ROAD - 2021/22	0	36,000	Not Started	0%	900	Estimated to commence in the 4 th Quarter of the 21-22 Financial Year.

Job Name	Actual Cost	2021-22 Approved Budget	Status	Physical Completion % & Indicator	Length	Comment on Status
RESHEET - SOUTH - 1472 - DYERS ESTATE ROAD - 2021/22	0	48,000	Not Started	0%	2010	Estimated to commence in the 4 th Quarter of the 21-22 Financial Year.
RESHEET - SOUTH - 1487 - HILL CREST ROAD - 2021/22	9,027	27,000	Completed	100%	670	Project completed on 17/11/2021. Estimated to be under budget.
RESHEET - SOUTH - 1497 - 3LK ROAD - 2021/22	61,447	53,000	Completed	100%	2200	Project completed on 12/11/2021. Over budget.
RESHEET - SOUTH - 1655 - HUEBNERS ROAD - 2021/22	0	23,000	Not Started	0%	580	Estimated to commence in the 4 th Quarter of the 21-22 Financial Year.
Shoulder Resheets						
SHOULDER RESHEET - CENTRAL - 1327 - ANTWERP ROAD - 2021/22	4,212	53,000	In Progress	2%	1500	Tree trimming commenced.
SHOULDER RESHEET - CENTRAL - 1316 - SHEEP HILLS BANGERANG - 2021/22	52,394	73,000	In Progress	50%	2083	Tree trimming undertaken and all materials carted to site.
SHOULDER RESHEET - CENTRAL - 8113 - CEMETERY ROAD - 2021/22	39,364	30,000	Completed	100%	850	Gravel carting from Charlton. This increased time on job to cart materials. Underestimated cost of cartage, due to truck costs.
SHOULDER RESHEET - NORTH - 1147 - GAMA SEA LAKE ROAD - 2021/22	0	46,000	Not Started	0%	1300	Estimated to commence in the 3 rd Quarter of the 21-22 Financial Year.
SHOULDER RESHEET - NORTH - 1157 - LASCELLES WEST ROAD - 2021/22	0	54,000	Not Started	0%	1545	Estimated to commence in the 3 rd Quarter of the 21-22 Financial Year.
SHOULDER RESHEET - NORTH - 1161 - CENTRE HILL ROAD - 2021/22	0	57,000	Not Started	0%	1620	Estimated to commence in the 3 rd Quarter of the 21-22 Financial Year.
SHOULDER RESHEET - NORTH - 1661 - RAINBOW YAAPEET ROAD - 2021/22	0	42,000	Not Started	0%	1190	Estimated to commence in the 3 rd Quarter of the 21-22 Financial Year.
SHOULDER RESHEET - SOUTH - 1313 - BLUE RIBBON ROAD - 2021/22	49,806	67,000	In Progress	80%	1900	Project almost complete.
SHOULDER RESHEET - SOUTH - 1422 - BANYENA PIMPINO ROAD - 2021/22	36,242	77,000	In Progress	20%	2200	Project commenced with six loads of gravel carted to stack site. Purchase order raised for \$17k of material and awaiting invoice. Minimal costs of wages and plant to be allocated.
SHOULDER RESHEET - SOUTH - 1668 - GLENORCHY ROAD - 2021/22	46,100	58,000	In Progress	80%	1670	Project almost complete.
Stabilisation						
STABILISATION - CENTRAL - 1316 - SHEEP HILLS BANGERANG ROAD - 2021/22	0	23,000	Not Started		235	Estimated to commence in the 4 th Quarter of the 21-22 Financial Year.

Job Name	Actual Cost	2021-22 Approved Budget	Status	Physical Completion % & Indicator	Length	Comment on Status
STABILISATION - VARIOUS - 2021/22 (will allocate when jobs are selected)	0	80,000	Not Started			Estimated to commence in the 4 th Quarter of the 21-22 Financial Year.
Urban Rehabilitation						
URBAN REHABILITATION - CENTRAL - 9007 - SIMSON STREET - 2021/22	78,172	106,000	Completed	100%	400	Project completed and under budget.
URBAN REHABILITATION - NORTH - 9122 - TOOLE STREET - 2021/22	0	16,000	Not Started	0%	100	Estimated to commence in the 4 th Quarter of the 21-22 Financial Year.
URBAN REHABILITATION - SOUTH - 8205 - DYER STREET - 2021/22	0	40,000	Not Started	0%	150	Estimated to commence in the 4 th Quarter of the 21-22 Financial Year.
URBAN REHABILITATION - SOUTH - 8211 - MCINTOSH AVENUE - 2021/22	0	56,000	Not Started	0%	212	Estimated to commence in the 4 th Quarter of the 21-22 Financial Year.
URBAN REHABILITATION - SOUTH - 8304 - FOUNDRY STREET - 2021/22	0	10,000	Not Started	0%	100	Estimated to commence in the 4 th Quarter of the 21-22 Financial Year.
URBAN REHABILITATION - SOUTH - 8304 - FOUNDRY STREET - 2021/22	0	32,000	Not Started	0%	126	Estimated to commence in the 4 th Quarter of the 21-22 Financial Year.
URBAN REHABILITATION - SOUTH - 8412 - HAMILTON STREET - 2021/22	0	86,000	Not Started	0%	240	Estimated to commence in the 4 th Quarter of the 21-22 Financial Year.
Bridge Works						
BRIDGE - NORTH - 1248 - ROSEBERY RAINBOW ROAD - 2021/22	0	50,000	Not Started	0%	20m x 6m	Estimated to commence in the 4 th Quarter of the 21-22 Financial Year.
BRIDGE - CENTRAL - LIONS PARK BRIDGE	0	50,000	Not Started	0%		Estimated to commence in the 4 th Quarter of the 21-22 Financial Year.
Drainage Works						
DRAINAGE - SOUTH - DYER STREET TO CONNOLLY PD	0	95,000	Not Started	0%	150	Estimated to commence in the 3 rd Quarter of the 21-22 Financial Year.
DRAINAGE - NORTH - PHILLIP STREET - HIGGINBOTHAM STREET	0	5,000	Not Started	0%	10	Estimated to commence in the 3 rd Quarter of the 21-22 Financial Year.
CARRY FORWARD PROJECTS FROM 2020-21 FINANCIAL YEAR						
Kerb & Channel - 8110 - BOWMAN STREET	0	12,000	Not Started	0%		Estimated to commence in the 4 th Quarter of the 21-22 Financial Year.
Kerb & Channel - 8124 - DEVEREUX STREET	0	100,000	Not Started	0%		Estimated to commence in the 4 th Quarter of the 21-22 Financial Year.

Job Name	Actual Cost	2021-22 Approved Budget	Status	Physical Completion % & Indicator	Length	Comment on Status
Kerb & Channel - 8140 - JAMOUNEAU STREET	0	66,000	Not Started	0%		Estimated to commence in the 4 th Quarter of the 21-22 Financial Year.
Kerb & Channel - 8312 - PETERING STREET	0	32,000	Not Started	0%		Estimated to commence in the 4 th Quarter of the 21-22 Financial Year.
HOTMIX - GOLF LINKS ROAD	0	15,000	Not Started	0%	460	Estimated to commence in the 4 th Quarter of the 21-22 Financial Year.
HOTMIX - HOPETOUN WEST ROAD - HOPETOUN YAAPEET ROAD INTERSECTION	27,424	15,000	Completed	100%	630	Project completed over budget on 29/11/2021.
HOTMIX - HOPETOUN YAAPEET - YAAPEET KENMARE INTERSECTION	16,229	15,000	Completed	100%	373	Project completed over budget on 29/11/2021.
HOTMIX - WARRACKNABEAL SHEEPHILLS ROAD - SHEEPHILLS BANGERANG ROAD INTERSECTION	0	17,000	Not Started	0%		This intersection has received a number Customer Service Requests regarding the safety of the intersection. A safety assessment is being undertaken prior to Hotmix works being undertaken. The scope of works required may change and be undertaken in the 22-23 financial year.
HOTMIX - LEARMONTH ROAD	24,366	15,000	Completed	100%	560	Project completed over budget on 29/11/2021.
HOTMIX - GLENORCHY ROAD - WARRANOOKE ROAD INTERSECTION	19,589	17,000	Completed	100%	450	Project completed over budget on 29/11/2021.
HOTMIX - SIMSON STREET BRIM	5,222	7,000	Completed	100%	120	Project completed over budget on 29/11/2021.
RURAL REHABILITATION - MINYIP BANYENA ROAD (Agrilinks Funded)	216,425	200,000	Completed	100%	2000	Project came in 8.21% over budget. The additional costs relate to weather impacts, due to works having to be redone after rain. Project was completed on 10/08/2021.
TOTAL	1,874,366	7,154,000				

Projects Included outside of the Adopted 21-22 Budget						
Job Name	Actual Cost	Additions Budget	Status	Physical Completion % & Indicator	Length	Comment on Status
RESEAL - NORTH - 1277 - HOPETOUN YAAPEET ROAD - 2021/22 - (Final Seal)	78,785	78,785	Completed	100% Project Completed	1612	Final seal applied in the 21-22 Financial Year. Reseal was part of the 20-21 program. The final seal for this road was not carried forward into the 21-22 budget. Project was completed on 24/11/2021.
RESEAL - SOUTH - CONNOLLY PARADE - 2021/22	0	8,298	In Progress	85%		Reseal was part of the 20-21 program. The final seal for this road was not carried forward into the 21-22 budget. Works will be complete in quarter 3.
RESEAL - CENTRAL - Mc LEAN STREET - 2021/22	0	8,025		0%		Reseal was part of the 20-21 program. The final seal for this road was not carried forward into the 21-22 budget. Works will commence in quarter 3.
DRAINAGE - SOUTH - MURTOA POOL CARPARK - 2021/22	8,879	43,000	In Progress	75%	30	This project was added to the budget to alleviate the drainage issue in the carpark via budget submission. The works were approved in addition to the adopted Capital Works Program as part of the Draft Budget presented to Council. The additional works are supported in Minutes from 23 June 2021 (M23 06 22021). The pipe work and pits have been installed. The surfacing is still required.
URBAN REHABILITATION - NORTH - LALOR ST (FROM DEAKIN ST TO REAR OF CARPARK ENTRANCE)	0	30,000	Not Started	0%		This project was approved via a budget submission to Council recorded in the Minutes from 23 June 2021. Works estimated to commence in 3 rd quarter.
UPGRADE - NORTH - SINGLETON ROAD INTERSECTION (SAFETY UPGRADE)	0	0	Completed	100% Project Completed		This project was approved by Council resolution on 27 October 2021 due to a safety audit of the intersection and after receiving a request from the community. The project costs were included as part of the maintenance program and not included as a capital project. Project was completed in December 2021.
UPGRADE - NORTH - COOK ROAD INTERSECTION (SAFETY UPGRADE)	0	0	Completed	100% Project Completed		This project was approved by Council resolution on 27 October 2021 due to a safety audit of the intersection and after receiving a request from the community. The project costs were included as part of the maintenance program and not included as a capital project. Gravel maintenance was also undertaken on Cook Road. Project was completed in December 2021.
TOTAL	87,664	168,108				

12 Council Owned Building and Associated Infrastructure Projects

Project Indicator

	Within Budget (in progress, or not started)
	Within Tolerance Range of 10% over Budget (in progress or completed)
	Over Budget greater than 10% (in progress or completed)
	Project Completed within Budget
	Government Grant or YSC Funded - Not included in 21-22 Budget

Job Name	Actual Costs (ex. GST)	Budget 21-22	Total Project Budget	Indicator & Expected Completion Date	Comment on Status
Brim Bowling Club	0	20,000	20,000	30/06/2022	Included in Capital Works Budget 21-22, Council own source revenue to repair clubhouse roofing and guttering. Council had to undertake some emergency maintenance on this facility following recent rainfall which saw the building begin to leak and water running under the building causing external damage. Will monitor these repairs undertaken to determine if further works are required.
Brim Memorial Hall - Upgrades	12,291	12,000	15,920		The installation of the curtains has been completed and creditor was paid in 2020/21.
Enhancing Warracknabeal's Creekside Camping Assets	3,398	0	185,000		Council has received \$185k from Great Outdoors Grant. Project is in procurement phase, with specifications for procurement released via MAV procurement - C306-2022. The project will replace existing ageing and fragmented toilet and en-suite facilities located around the park with a modern, all abilities accessible toilet, shower and laundry block. The design includes 4 male and 4 female toilets, 4 male and 4 female showers, a unisex toilet and shower facility, and an accessible laundry with washing and drying equipment.
Hopetoun Caravan Park - Fire Safety Upgrades	10,710	0	24,702	30/06/2022	Project to be funded via Council's own source revenue. Was not included in 21-22 Budget as works were to be completed in 20-21 Financial Year.
Hopetoun Caravan Park - Installation Of 2 New Cabins	1,700	130,000	134,000	30/06/2022	Cabins are in procurement stage. To be awarded at January/ February 2022 Council meeting.
Hopetoun Caravan Park - Installation Of Camp Kitchen	0	0	68,500	30/06/2022	Camp kitchen is currently in design phase. Was not included in 21-22 Budget as works were to be completed in 20-21 Financial Year.
Hopetoun Community Housing	0	0	0	30/06/2023	If this project is granted funding the aim was to complete the entire housing project (14 dwellings) by June 2023. Awaiting funding announcement.

Job Name	Actual Costs (ex. GST)	Budget 21-22	Total Project Budget	Indicator & Expected Completion Date	Comment on Status
Hopetoun Depot - Emulsion Tank	0	25,000	25,000	30/06/2022	Council's own source revenue is funding this project. This site will be assessed when Rupanyup emulsion tank is assessed. Initial conversations with the contractor has concluded the budget may only cover one tank, with the Rupanyup Tank being higher priority.
Hopetoun Kindergarten Toilet and Store Project Upgrade	0	0	42,791	30/06/2022	Grant funding not included in 21/22 Financial Year. Accounted for in 20/21 FY. Contractor engaged and works to commence in January / February 2022. Scope of project slightly changed due to rising cost of raw materials.
Hopetoun Memorial Hall - Upgrade	0	0	6,348	31/03/2022	Works to be completed by January 2022.
Hopetoun Power House – Accommodation and Arts Studio	273,963	140,000	340,000	30/06/2022	DCP funding of \$180k and Community Contribution of \$10k for Accommodation component of project. Art Gallery Works - RDV Funding through Silo Art Implementation Strategy- furniture on order and landscaping in rear yard to be finalised.
Hopetoun Recreation Reserve Lighting	866	295,000	295,000	30/06/2022	Funding \$195k, Council own source revenue contribution \$40k and Club contributing \$60k. Contractor appointed. Soil test complete. Once results are received, footing designs to be undertaken.
Hopetoun Swimming Pool Audit Condition Report & Repairs	2,500	50,000	50,000	30/06/2022	Own source revenue allocated for capital improvements. Independent Aquatic Engineer has been to inspect the facility and is in the process of completing the condition audit report. Necessary repair works will be identified following receipt of this report and will be completed accordingly, after 21/22 pool season.
Hopetoun Old School Site*	0	0	135,000		Council has agreed to purchase the old Hopetoun School site for Community purposes. A consultant has been engaged to undertake Master Planning for the site.
Hopetoun Aerodrome Project	0	0	135,450	30/06/2022	Funded by Department of Industry, Science, Energy and Resources. No matching fund required. Design completed. Spec is being developed for RFT. There is a possibility of the project being condensed due to cost of steel increasing and grant application was based on 2020 pricing.
Hopetoun - Poulton Park Sprinkler System	11,005	0	12,000	29/10/2021	Sprinkler system installed by Wimmera AquaTrail (Plumber). Project Completed. This project was approved on receipt of a budget submission when considering the adoption of the 21/22 Budget.

Job Name	Actual Costs (ex. GST)	Budget 21-22	Total Project Budget	Indicator & Expected Completion Date	Comment on Status
Lascelles Caravan Park - Powered Sites	0	30,000	30,000		
Lascelles Caravan Park Fire Safety Upgrade & Onsite Wastewater Upgrade	23,033	10,000	42,807	30/06/2022	Project was estimated to be delivered in 20-21 Financial Year. Project funds not included in carry over for 2021-22 Financial Year. Project near completion, estimated to be under budget.
Minyip Kindergarten Sand and Science Project	5,455	0	28,025	31/03/2022	Grant funding not included in 21/22 Financial Year. Accounted for in 20/21 FY. Contractor engaged and to commence in January / February 2022. Due to rising costs of raw materials, scope of project reduced.
Murtoa Caravan Park - Fire Safety Upgrades	0	0	5,825	30/06/2022	Project was estimated to be delivered in 20-21 Financial Year. Project funds not included in carry over for 2021-22 Financial Year.
Murtoa Caravan Park - Irrigation and Landscaping Upgrades	84	0	14,977	30/06/2022	Works to commence mid to late January 2022, and to be timed with the Lake Committee of Management Works.
Murtoa Housing Units	13,600	515,000	515,000	30/06/2023	Community Infrastructure Loan \$250k for each location. Community Group contributing to project of approx. \$200k. Council applying for \$2.8million for Housing Projects across the shire from the State Government Regional Infrastructure Fund. Land purchased for project and to be settled early 2022.
Murtoa -Dunmunkle Childcare Centre*	0	0	0		Project is in planning phase. Council will apply for Building Better Regions Round 6 Funding to support this project.
Rupanyup Depot - Emulsion Tank	0	25,000	25,000	30/06/2022	Contractor has been sourced and has made initial estimates of cost based on photos and explanation provided.
Rupanyup Recreation Reserve - Courts & Building	632,505	1,183,000	1,377,830	28/03/2022 Estimated to be over budget	The project is well underway. Based on a recent awarding of Tender Contract. The Modular Building side of the project will push entire project over budget. The modular builders now have building permit. Estimated building commencement date 24 January 2022. Courts concrete has been laid, acrylic to be applied. Weather may delay the application of the acrylic. Shelters to be installed.
Rupanyup Council Building - Childcare Upgrade*	0	0	30,000	31/03/2022	Councillors supported works to be undertaken at the former Shire Office in Cromie Street Rupanyup to support Childcare services. This project is an economic development initiative to support parents/carers to return to the workforce. Contractor appointed and works have commenced on the site.

Job Name	Actual Costs (ex. GST)	Budget 21-22	Total Project Budget	Indicator & Expected Completion Date	Comment on Status
Rupanyup Community Housing Project	800	0	0		If this project is granted funding the aim was to complete the entire housing project (14 dwellings) by June 2023. Awaiting funding decision.
Sheep Hills Memorial Hall - Upgrade	18,083	14,000	27,612		Includes curtains and refurbishment in 21-22 FY. Repairs to floor and refinishing to be completed in February 2022.
Signage Boundary Signs	0	45,000	45,000	30/06/2022	Boundary signage RFQ Q147-2022 drafted and to be released early in 2022.
Urban Development - Streetscape	0	100,000	100,000	30/06/2022	Funds allocated in 21-22 Capital Works program.
Warracknabeal Caravan Park - Installation Of 3 New Cabins	0	200,000	196,000		Cabins are in procurement stage. To be awarded at January/February 2022 Council meeting.
Warracknabeal Caravan Park - Installation Of Camp Kitchen	0	0	68,500		Camp kitchen is currently in design phase. Funding received for project and expenditure was not carried forward into 21-22 financial year.
Warracknabeal Depot - Office	0	200,000	200,000	30/06/2022	Scope changed from tearoom review to overall office / building review. Concept complete, specifications complete and estimates have been acquired. Meeting builder onsite to ensure budget is adequate.
Warracknabeal Early Years Facilities Furniture	0	22,000	22,000		This budget is for the furnishing of the 3-year-old kinder room.
Warracknabeal Early Years Facilities Upgrade	91,884	1,550,000	1,550,000		Carried forward allocation from 20-21 FY. To be delivered in the 21-22 Financial Year. Permit issued prior to Christmas and works to commence early in 2022.
Warracknabeal Landfill - Rehabilitation Work	149,936	0	150,000		No carry forward in 21-22 Budget as expectation was project would be completed by 30 June 2021.
Warracknabeal Livestock Exchange Upgrades and Fire Design	5,532	34,000	75,000	30/06/2022	Budget was not carried forward to 21/22 as project was expected to be partially completed by 30 June 2021. Only 34k for 21-22 Financial Year in Budget. Awaiting CFA consent. Ramp cannot be completed until the final tank costs are determined. Tender will be released in January / February 2022 for Tanks.
Warracknabeal Public Amenities Upgrade (Toilet)	0	150,000	150,000		\$150k own source revenue approved. Unsuccessful in BBRF. Project may be pushed into 2022-23 financial year.

Job Name	Actual Costs (ex. GST)	Budget 21-22	Total Project Budget	Indicator & Expected Completion Date	Comment on Status
Warracknabeal Shire Office - Technical Services Building	0	25,000	25,000	30/06/2022	Works to be completed by 30 June 2022.
Warracknabeal Tourist Information Centre Amenities Upgrade	53,995	150,000	150,000	1/07/2022	\$150k own source revenue approved. Unsuccessful with BBRF. Note: \$75 for outdoor dining to be included with this overall project. \$20k for plans being done. E-plus architects.
Warracknabeal Town Hall - Kitchen Upgrade	6,870	51,000	55,000	31/03/2022	Works commenced with supper room and kitchen removed. Estimated completion March 2022.
Warracknabeal Town Hall - Ramp, Air Conditioning & Curtains	55,769	78,000	79,600	31/03/2022	Estimated completion March 2022.
Warracknabeal Town Hall Stronger Foundations Project	124,614	187,000	263,877	31/03/2022	Estimated completion March 2022.
Woomelang Housing Units	0	500,000	500,000	30/06/2023	Community Infrastructure Loan \$250k for each location. Community Group contributing to project of approx. \$200k. Council applying for \$2.8million for Housing Projects across the shire from the State Government Regional Infrastructure Fund.
Woomelang Synthetic Bowls Surface	1,800	0	228,000		Schematics currently being prepared for the project. This project funding is to replace the community project funding allocated to the Woomelang Op shop that has now changed to scope.
Warracknabeal Community Housing Project	12,894	0	0	30/06/2023	If this project is granted funding the aim was to complete the entire housing project (14 dwellings) by June 2023. Awaiting funding decision.
Warracknabeal Leisure Centre - Lighting Upgrade	0	0	9,050	31/12/2021	Council's own source revenue to rectify lighting issue for user groups.
Warracknabeal Leisure Centre Sporting Equipment & Scoreboards	13,724	0	20,000	31/12/2021	Budget funds allocated from the Warracknabeal Leisure Centre Upgrades.
Warracknabeal Leisure Centre - Upgrades	78,413	20,000	72,000	31/12/2021	Funds allocated in 21-22 Capital Works program, allocated to Sporting Equipment and Scoreboard project.

Job Name	Actual Costs (ex. GST)	Budget 21-22	Total Project Budget	Indicator & Expected Completion Date	Comment on Status
Transfer Station Upgrade	0	393,655	393,655		Project is funded by DELWP as a part of Transfer Station Upgrade Program. No Matching fund required. Design commenced. Negotiating with DELWP to alter the grant so that unused portion can be used towards offsetting purchase of bins. Total Grant is \$433k (waste management bins in budget)
Warracknabeal Transfer Station - Hard Waste Shed Extension - West	0	39,345	39,345		Contractor engaged to supply and install concrete slab and shed for extension. Concrete funded by DELWP and shed extension funded by SV.
	1,605,421	6,194,000	7,978,814		

13 Community Projects

Project Indicator

	Within Budget (in progress, or not started)
	Within Tolerance Range of 10% over Budget (in progress or completed)
	Over Budget greater than 10% (in progress or completed)
	Project Completed within Budget
	Government Grant or YSC Funded - Not included in 21-22 Budget

Job Name	Actual Costs (exc. GST)	Budget 21-22	Total Project Budget	Indicator & Expected Completion Date	Comment on Status
Anzac Park Master Plan	0	30,000	40,000	31/05/2022	Community contributing \$10k and Council \$30k in the 21/22 adopted budget. Total project \$40k. Consultant appointed to commence community engagement in January 2022 and estimated to be completed by May 2022.
Aubrey Hall - Restumping, Plumbing & Painting	2,755	31,213	31,213	28/02/2022	Verandah repairs, Restumping and Sand and Seal Hall Floor to be undertaken. Works to be completed by February 2022.
Beulah Caravan Park - Fire Safety Upgrade	8,018	0	20,239	31/03/2022	Project near completion, estimated to be on budget. Project was not carried forward from 20/21 financial year.
Beulah Memorial Hall	8,900	70,400	80,632	31/03/2022	Airconditioning and Restumping of Kitchen and Supper Room to be undertaken. Works to commence in January 2022 and to conclude by end of February 2022.
Beulah Recreation Reserve Air Conditioning	35,525	0	60,000		Project Completed (under spent).
Beulah Recreation Reserve Changerooms	138,185	600,000	743,195	28/03/2022 Estimated to be over budget	Community Contributing \$50k, Federal Government \$26k, State Government \$668k. Confirm own source revenue for additional costs. Based on Awarding of Tender Contract, the project will be over budget. Estimated building works to commence for modular erection, late January 2022.
Brim Caravan Park - Amenities Refurbishment	0	1,834	1,834		
Brim Caravan Park - Installation 8 Power Sites	0	10,912	10,912	30/06/2022	Powered sites estimated to commence in April 2022 at request of Committee of Management.
Brim Caravan Park - Solar Battery	14,045	15,450	15,450	31/12/2021	Solar battery installation completed.

Job Name	Actual Costs (exc. GST)	Budget 21-22	Total Project Budget	Indicator & Expected Completion Date	Comment on Status
Brim Recreation Reserve - Resurfacing Netball / Tennis Courts	606,791	600,000	852,674	30/12/2021	Community Contributing 100k, Federal Government \$59k, State Government \$694k. Concrete has been completed. Acrylic to be applied. The weather may delay the acrylic application. Shelters to be installed.
Brim Streetscape	15,836	0	17,420	8/10/2021	Walking track from creek to the street. This project is now complete. Project was not carried forward from 20/21 financial year
Business Innovation Pilot Project	0	60,000	60,000	1/03/2024	Project Plan developed for approval by RDV.
Cultural Heritage Augmented & Virtually Reality Project	0	50,000	50,000	1/05/2023	Strategy development ARV across silo art trail. Project plan updated for RDV approval. Procurement to be released in January 2022.
Lubeck Memorial Hall - Upgrades	16,473	16,000	16,000	31/12/2021	Beam to be replaced at Lubeck Hall, due to structural issues identified. Project has been completed.
Mallee Silo Art Trail Signage Project	0	250,000	250,000	1/01/2023	Project plan updated for RDV approval. Signage procurement to be released in January 2022.
Marketing - Silo Art Trail Project	0	120,000	120,000	30/06/2022	Project plan updated for RDV approval. Contractor appointed and works to commence early 2022.
Minyip Caravan Park - 4 New Caravan Sites and Landscaping	84	16,410	16,410	31/03/2022	Project near completion. Budget revised to include the landscaping budget. Estimated to be on budget.
Minyip Memorial Hall	1,200	29,595	38,595	30/04/2022	Restumping and painting to commence February 2022.
Minyip Swimming Pool	51,768	0	37,000	30/06/2022	This project has been completed. Since completion the paint is flaking and we have had an independent aquatic engineer assess the defects. The Contractor has been to site and has agreed to rectification works. Works are to take place following 21/22 pool season.
Murtoa - Stick Shed Refurbishment	10,038	350,000	350,000		Project in design phase. Heritage architects engaged for fire exits.
Murtoa Mechanics Hall	34,173	101,428	101,428	30/06/2022	Works to be completed on laneway and car park. Estimated to commence first week of January 2022. Lighting upgrade has been quoted. All building works have been completed.
Murtoa Recreation Reserve Master Plans	0	40,000	40,000	31/05/2022	Council's own source revenue allocated for this project. Community Contributing \$10k. Consultant appointed with community engagement to commence in January 2022 and project estimated to be completed by May 2022.

Job Name	Actual Costs (exc. GST)	Budget 21-22	Total Project Budget	Indicator & Expected Completion Date	Comment on Status
Patchewollock - Recreation Reserve	19,472	45,074	70,000	30/06/2022	Playground, Tennis Court, Bollards and Fencing project. \$20k allocated for recreation reserve and \$50k for streetscape. This project is in delivery. Estimated \$45k to be expended this financial year.
Patchewollock Playgrounds and Street Scapes	5,455	0	0	30/06/2022	This project is to be considered with J100030. The playground has been costed to above project. Total Project for J100030 and J000299 is \$70k.
Patchewollock Memorial Hall	36,974	43,878	43,873		
Silo Art Trail Coordinator	22,039	80,000	160,000	1/09/2023	\$80k over two years. \$80k in 22-23 Financial Year. Budget included in employee costs for Tourism Officer.
Speed - Outdoor Dining and Activation	4,128	0	5,000	1/12/2021	Delivery has been extended until 31 December 2021. Project was to be completed by 30 June 2021 and was not carried forward.
Warracknabeal Artists-In-Residence Accommodation & Creative Hub Project	0	500,000	500,000	1/04/2023	Project plan updated for RDV approval. Design phase to commence in November.
Warracknabeal - Outdoor Dining and Activation	0	0	75,000		Grant funding extended until 31 December 2021. To be completed this calendar year when works are undertaken at Tourist Information Centre. The estimated expenditure was not carried forward from 20-21 financial year.
Wonder Cabinette (Warracknabeal Court House Project)	200,000	248,750	248,750	1/06/2022	Court House Project at Warracknabeal. Separate to the Artist in Residence Accommodation Project. Monash University delivering project.
Woomelang Op Shop**	9,925	128,000	120,000	31/12/2021	This project has changed scope. The Op Shop will be relocated to an existing building. Council has reallocated funds to Woomelang Bowling Green Synthetic Surface and Woomelang Wagon Projects.
Woomelang Memorial Hall	25,405	0	16,253	Over budget	Project completed. Expenditure estimated not carried forward into 21-22 financial year. Project is over budget.
Yaapeet Recreation Reserve - Accommodation (Cabin)	69,992	0	75,000	31/12/2021	Project Completed. Furniture for cabin to be organised by the Community Group. Expenditure estimated not carried forward into 21-22 financial year.
Yaapeet Recreation Reserve - Hall	5,450	25,000	39,504	30/06/2022	Yaapeet Hall works in progress.
Beulah - COVID Safe Outdoor Activation	0	0	2,000	30/06/2022	Letters were sent to the Progress Committees notifying of funding and the request for an invoice to be sent to YSC for payment.
Brim - COVID Safe Outdoor Activation	0	0	2,000	30/06/2022	Letters were sent to the Progress Committees notifying of funding and the request for an invoice to be sent to YSC for payment.

Job Name	Actual Costs (exc. GST)	Budget 21-22	Total Project Budget	Indicator & Expected Completion Date	Comment on Status
Hopetoun - COVID Safe Outdoor Activation	0	0	2,000	30/06/2022	Letters were sent to the Progress Committees notifying of funding and the request for an invoice to be sent to YSC for payment.
Lascelles - COVID Safe Outdoor Activation	0	0	2,000	30/06/2022	Letters were sent to the Progress Committees notifying of funding and the request for an invoice to be sent to YSC for payment.
Minyip - COVID Safe Outdoor Activation	0	0	2,000	30/06/2022	Letters were sent to the Progress Committees notifying of funding and the request for an invoice to be sent to YSC for payment.
Murtoa - COVID Safe Outdoor Activation	0	0	2,000	30/06/2022	Letters were sent to the Progress Committees notifying of funding and the request for an invoice to be sent to YSC for payment.
Patchewollock - COVID Safe Outdoor Activation	0	0	2,000	30/06/2022	Letters were sent to the Progress Committees notifying of funding and the request for an invoice to be sent to YSC for payment.
Rupanyup - COVID Safe Outdoor Activation	0	0	2,000	30/06/2022	Letters were sent to the Progress Committees notifying of funding and the request for an invoice to be sent to YSC for payment.
Tempy - COVID Safe Outdoor Activation	0	0	2,000	30/06/2022	Letters were sent to the Progress Committees notifying of funding and the request for an invoice to be sent to YSC for payment.
Warracknabeal - COVID Safe Outdoor Activation	0	0	2,000	30/06/2022	Letters were sent to the Progress Committees notifying of funding and the request for an invoice to be sent to YSC for payment.
Woomelang - COVID Safe Outdoor Activation	0	0	2,000	30/06/2022	Letters were sent to the Progress Committees notifying of funding and the request for an invoice to be sent to YSC for payment.
Yaapeet - COVID Safe Outdoor Activation	0	0	2,000	30/06/2022	Letters were sent to the Progress Committees notifying of funding and the request for an invoice to be sent to YSC for payment.
Economic Development - WMT Accommodation Gap Analysis	0	0	57,800	30/06/2022	Council undertook procurement process in 2021. Project was placed on hold awaiting funding. Funding has been received and Consultant has been appointed to undertake works.
	1,342,630	3,738,398	4,388,182		

14 Corporate Projects

Project Indicator











	Within Budget (in progress, or not started)
	Within Tolerance Range of 10% over Budget (in progress or completed)
	Over Budget greater than 10% (in progress or completed)
	Project Completed within Budget
	Government Grant or YSC Funded - Not included in 21-22 Budget















Job Name	Actual Costs (exc. GST)	Budget 21-22	Expected Completion Date	Indicator	Comment on Status
Glass Crusher	60,000	34,000			MOU between Council's has been completed. Procurement finalised. Crusher to be delivered May 2022. \$175k grant from Sustainability Victoria has been secured to support the purchase. Balance of Glass Crusher to be paid for by YSC.
Glass Crushing Bins	0	84,000	30/06/2022		Procurement finalised. Bins to be delivered in March 2022. Grant funding secured to support this project with \$32K from DELWP and \$42k coming from Sustainability Victoria. \$10k Council contribution.
Flocon	0	410,000	1/02/2022		Sourced through MAV Vendor panel, delivery anticipated to be in February 2022.
Rollers (Refurbishment)	15,000	200,000	30/06/2022		Council Management has opted to refurbish existing rollers opposed to purchasing a new roller. This provided greater value for money. As combined refurbishment cost will exceed \$150k, a report will be presented to Council regarding the procurement process. One roller has commenced refurbishment this financial year.
Jetpatcher	0	410,000	1/02/2022		Sourced through MAV Vendor panel, delivery anticipated to be in February 2022.
Staff Vehicles	0	190,000	30/06/2022		Vehicle replacements in accordance with Council's Motor Vehicle Policy. Council Report to be presented in January 2022 to recommend the purchase of Mitsubishi Pajero's and Outlanders.
Rover	0	40,000	30/06/2021		Top con rover purchased last financial year and already being used in field.
Digital Radio System	4,653	71,000	1/02/2022		vehicle rollover and GPS (including working alone) components purchased, company to deliver items early January 2022. There was a delay in supplier receiving components from overseas.
Library Book	26,768	20,000	30/06/2022		\$6,768 additional spend utilising Premiers reading challenge grant funding.
Computer Equipment	10,363	40,000	30/06/2022		ICT equipment being purchased as required.
Other Plant and Equipment	6,818	0			Custom trailer purchased to be used in conjunction with a mower purchased in 20-21 financial year. Trailer purchase not included in 21/22 budget.
	123,601	1,499,000			









15 Non-Financial Performance Reporting















Performance Indicator



	Acceptable
	Tolerable
	Unacceptable






Strategic Risk	Risk appetite statement	Source / Indicator	Acceptable Tolerance Range	Tolerance Traffic Light Indicator Qtr 1	Tolerance Traffic Light Indicator Qtr 2	Comment on 2nd Quarter Results
Financial	A cautious appetite for financial volatility and desire to carefully control costs. We will monitor this by: <ul style="list-style-type: none"> We operate within the approved organisational budget expenditure limit of $\leq 10.0\%$ (Operational, Capital and Labour). 	Annual Councillor approved budget	1.0% – 5.0%			Expenditure is currently under budget by 15%. This is due to timing of projects being delivered.
	<ul style="list-style-type: none"> Decrease in rates debtors from prior financial year by 10.0% 		= or >10.0%			As at 30 June 2021 the rates debtors were \$1.68 million. As at 31 December 2021 the arrears balance is \$1.28 million. This is a reduction of 0.406 million – 24%
	<ul style="list-style-type: none"> Working capital ratio to be >100% 		>100%			Council's working capital ratio indicates Council is in a strong financial position and able to pay current liabilities as fall due.
	<ul style="list-style-type: none"> Suppliers paid in 30 days or less 		30 days or less			The average creditor days for October, November and December was 1.2 days.
	Completing the Local Government Performance Reporting bi-annually and the ratio's quarterly to Councillors and A&R Committee.		Quarterly			First and second quarterly report for 21-22 Financial Year completed. LGPR 6-month report to be presented at the February 2022 Council Meeting.



Strategic Risk	Risk appetite statement	Source / Indicator	Acceptable Tolerance Range	Tolerance Traffic Light Indicator Qtr 1	Tolerance Traffic Light Indicator Qtr 2	Comment on 2nd Quarter Results
Talent Management	An accepting appetite for applying new approaches to ensure we remain an employer of choice in our region, while maintaining safety and service levels. We will do this by: <ul style="list-style-type: none">maintaining an annualised staff turnover rate of 15% or less over a rolling 12-month period.	Median staff initiated turnover rate for public sector agencies	≤15%			Number of permanent staff resignations and terminations / Average number of permanent staff to 31 December 2021 x 100 = 8.85%
	<ul style="list-style-type: none">ensuring our rate of staff absenteeism remains at ≤3% in each month.	VPS benchmark	<3.0%			The rate of absenteeism is at 5.6%. The increased personal leave taken is due to COVID – 19 requirements to isolate and be tested if showing symptoms or being required to as per directions. It is anticipated personal leave will remain high whilst COVID-19 is circulating in the community.
	<ul style="list-style-type: none">less than five accepted workers' compensation claims annually.	2019 sector benchmark	<5			One workers compensation claim for quarter 1 and quarter 2, which was below the employer excess of 10 days. Currently no open claims.
	<ul style="list-style-type: none">Maintain the number of staff with excess of 8 weeks leave at <10%.	Key Pay Reports	<10.0%			Council has 31 staff (23%) with leave more than 8 weeks. All staff with excess leave have leave plans to ensure they take leave within the next 12 months.
Reputational	A cautious appetite to lose a valued position of trust with our community. We will maintain a level of community engagement of at least 60%.	Councillor approved minimum level	≥60%			Community satisfaction survey for 2021 was 62%. CRM Update: Council has 111 open CRM's that are overdue as of 31 December 2021.
	We will address all complaints within their required timeframes in accordance with Council's Complaints Handling Policy		Complaints open >30 days			As of 31 December 2021, no complaints were greater than 30 days.
Innovation	An accepting appetite to innovate through projects and R&D to benefit our community. We accept that 10% of project effort may not result in immediate or direct community benefits as long as lessons are learned for future services and products.	Annual Councillor approved budget	≥10%			Council was unsuccessful in receiving the Building Better Regions Funding for the Wandering Warracknabeal concept. The grant was for \$550 thousand. However, Council has been extremely successful in other grant funding opportunities delivering a combined

Strategic Risk	Risk appetite statement	Source / Indicator	Acceptable Tolerance Range	Tolerance Traffic Light Indicator Qtr 1	Tolerance Traffic Light Indicator Qtr 2	Comment on 2nd Quarter Results
						Capital Works and Community Program of \$18million.
Corporate Governance, Compliance and Liability	<p>A very controlled appetite for information security breaches, frauds or proven ethical complaints.</p> <p>We maintain a zero tolerance for such events.</p> <p>We will monitor this level by:</p> <ul style="list-style-type: none"> Reporting on Number of Policies overdue, with a zero tolerance to overdue legislative policies, and 60 days for administrative policies. 	Government Information Security Policy Standard, Compliance Standard	<p>Legislative Policies & Plans 0 instances</p> <p>Administrative Policies & Plans Completed and adopted within >60 days</p>			<p>The Road Management Plan review was to be completed by the 31 October 2021. This has been delayed as deliberative engagement, with in person sessions was scheduled and cancelled due to COVID-19 restrictions. New scheduled planned for February 2022. RMP to be presented to Council in April 2022.</p> <p>The Assets and Operations area policies are being collated into a guideline. This is in draft format and will be presented to the Audit and Risk Committee on 17 January 2022. This document will be adopted once the RMP is adopted due to some of the guidelines being dependent on the RMP.</p> <p>Service Level Plans have now been added to the RelianSys compliance monitoring software. They are all being reviewed over a 12 month period. Council is also undertaking an Internal Audit of this process to improve on our process of developing the plans.</p>
	<ul style="list-style-type: none"> Number of extreme consequence level audit actions not rectified within one month. 	Internal and External Audits	Completed and adopted within >30 days			One outstanding Extreme item on the Audit action list. Relates to High-Risk Tree Register and Tree Policy. It is updated and developed, requires community consultation. Tree inspection program and registers required to be implemented.
	<ul style="list-style-type: none"> Engaging an Internal Auditor and establishing a functioning Audit and Risk Committee that meets at minimum quarterly. 	Auditor engagement				Internal Auditor appointed via an Invitation to Supply process. Audit and Risk Committee Charter adopted, and Committee appointed. Four meetings scheduled per year.
	<ul style="list-style-type: none"> Maintaining an Audit and Risk Committee Workplan. 	A&R Committee Charter				Workplan reviewed and adopted annually.

Strategic Risk	Risk appetite statement	Source / Indicator	Acceptable Tolerance Range	Tolerance Traffic Light Indicator Qtr 1	Tolerance Traffic Light Indicator Qtr 2	Comment on 2nd Quarter Results
	<ul style="list-style-type: none"> Reporting quarterly to Council and the Audit and Risk Committee on the Performance Management Framework Indicators, that are based on Council's Risk Appetite. 	Financial and Non-Financial Performance Report				Commenced as of quarter 1, 2021-22 Financial Year with revised process of reporting.
	<ul style="list-style-type: none"> Monitoring the number of Public Liability Claims, Significant legislative breaches and reporting to Council and A&R Committee quarterly. 					No public liability claims or significant legislative breaches to report.
	<ul style="list-style-type: none"> 100% of Staff to be up to date and completed Governance and Compliance Training and Induction Program. 		100% complete			All staff completed in person and/or online training. In person training scheduled again for first quarter of 2022. Depending on risk level, may convert to online Zoom Sessions.
	<ul style="list-style-type: none"> Encouraging a 'just' culture that allows staff and community to identify and register risks, issues or complaints without fear of reprisal. 					Council has actively promoted and encouraged CRM reporting. Is continuously reviewing and improving our feedback loop to the community. Actively promotes transparency in decision making. Has a well-developed Complaints Handling Policy and process.
Programs and Projects	An accepting appetite to apply for funding opportunities and/or utilise Council funds to delivery programs and project that meet Council Plan objectives and community expectations.	Council Plan objectives.	1 FTE increase			Engagement of one fixed term Project Officer to deliver a combined capital works and community projects grant funded program of approx. \$18million in the next 12 months.
	We accept that to secure funding and to deliver additional projects and programs (in addition to current offered programs) our full-time equivalent employees may increase up to 1 FTE per \$5 million additional funds received.	Priority Project List.				
	We will aim to apply for and be successful in securing funding opportunities in excess of \$1.5 million per year, in addition to already secured operational funding.		= or >\$1million			Grant funding in excess of \$1.5m (in additional to secured operational funding) secured for the 21-22 financial year.
	We will ensure all contracts are current and no contracts are past due date.	Contracts Register	0 due			Council has no expired contracts past due date.

Strategic Risk	Risk appetite statement	Source / Indicator	Acceptable Tolerance Range	Tolerance Traffic Light Indicator Qtr 1	Tolerance Traffic Light Indicator Qtr 2	Comment on 2nd Quarter Results
Strategy Execution and Change Management	<p>An accepting appetite to be agile on the delivery of the Council Plan objectives to meet the changing internal and external environment.</p> <p>We accept that our Council Plan actions will be an evolving action plan being reviewed annually.</p> <p>We will monitor our Strategy Execution and Change Management by:</p> <ul style="list-style-type: none"> Monitoring the number of overdue Strategies and Plans 	Council Plan	0 instance			<p>Council currently has the following plans and strategies due for review:</p> <p>Access and Inclusion Plan – Council no longer is required to have a plan and will develop an Access and Inclusion statement to be included in the Council Plan.</p> <p>Economic Development and Tourism Plan – This plan is being delayed until the ABS census data is released. Anticipated to be released in the last quarter of 2022. This is vital to ensuring a well-informed plan. Money will be allocated in the 2022-23 budget for the plan development.</p> <p>Road Management Plan - Road Management Plan review was due by 31 October 2021. Deliberative Community Consultation was agreed to be undertaken by Management as part of the review process. This has been delayed due to COVID-19 government restrictions. Community Engagement sessions are planned for February 2022.</p> <p>Asset Management Strategy – Council's asset management framework is to be revised with the adoption of the Asset Management Plan due to be adopted on 30 June 2022.</p> <p>Disaster Recovery Plan – Due to be finalised by 17 January 2022. Currently with IT Contractor for review.</p> <p>OHS Project Management Plan – undertaken review and being presented to the OHS committee for review and feedback in early February prior to anticipated adoption late February 2022.</p> <p>Waste and Environment Strategy – Draft document to be completed by the end of January 2022.</p>

Strategic Risk	Risk appetite statement	Source / Indicator	Acceptable Tolerance Range	Tolerance Traffic Light Indicator Qtr 1	Tolerance Traffic Light Indicator Qtr 2	Comment on 2nd Quarter Results
	<ul style="list-style-type: none"> Delivery on each Year of Action Plan annually 		1 x action not delivered	N/A	N/A	To be reported to Council annually. Management has adopted quarterly Council Plan performance reporting with the first quarter being presented November 2021.
Security and Technology	<p>A very controlled appetite for security breaches and technology failures, due to our ICT environment not being maintained.</p> <p>We maintain a zero tolerance for such events.</p> <p>We will monitor this by:</p> <ul style="list-style-type: none"> Aiming to have 80% of help desk tickets resolved. 	Contractor Compliance Reports	0 instances			
	<ul style="list-style-type: none"> Ensuring all back-ups of all systems are completed and successful each day. 		>80%			For the 2 nd quarter, 305 tickets received, 301 were closed with four remaining open.
	<ul style="list-style-type: none"> Reporting annually on ICT Strategy completion 	ICT Business Transformation Strategy	1 daily back-up			100% of back-ups completed and successful each day.
	<ul style="list-style-type: none"> Reporting annually on ICT Strategy completion 	ICT Business Transformation Strategy	1 x action not delivered	N/A	N/A	To be reported in June of each year.
Environment and Sustainability	<p>A controlled appetite for environment and sustainability breaches.</p> <p>We will maintain a zero tolerance for such events.</p> <p>We will monitor this level by:</p> <ul style="list-style-type: none"> Adequate annual EPA approvals in place for saleyard and landfills. 		0 instances	N/A		<p>Council is required to register all Landfill Sites and the Sale Yard with the Environmental Protection Authority (EPA) by 31 December 2021.</p> <p>All Transfer Stations are registered, and landfill site have been closed.</p> <p>The Sale Yards is covered by a transition period.</p>
Political	<p>A cautious appetite to jeopardise a well-developed political relationship across all levels of government.</p> <p>We will maintain a level of respect and advocacy at a Councillor Senior Management Level to achieve positive outcomes for our community.</p> <p>We will monitor this by:</p>	Advocacy events and meetings				

Strategic Risk	Risk appetite statement	Source / Indicator	Acceptable Tolerance Range	Tolerance Traffic Light Indicator Qtr 1	Tolerance Traffic Light Indicator Qtr 2	Comment on 2nd Quarter Results
	<ul style="list-style-type: none"> Recording the number of advocacy events attended by Councillors and Senior Management, with the aim to attend at minimum 10 per year. 		> 10 events per year			<p>Nine advocacy meetings attended between the Mayor and CEO in the first quarter of 2021.</p> <p>Two advocacy meetings attended between the Mayor and the CEO in the second quarter of 2021.</p>

16 Asset Management

Asset Class	% of condition assessment complete	Year Completed	Completion Due Date	Comments	Status
Road	100%	October 2020	30 June 2020	Sealed road inspection completed by IMG. Unsealed road inspection completed by Road inspector.	Sealed road condition assessment completed in 2020.
Footpath	100%	September 2020		Inspection regime to be completed again in 2022.	Annual condition assessment completed in November 2019. Due again in November 2022. All data in AssetFinda.
Bridges	100%	August 2019		Inspection regime to be completed again in 2022.	Last level 2 assessment completed in 2015. Data in AssetFinda. Next inspection in 2021/22 Financial Year subject to budget availability.
Buildings	100%	June 2020		Building valuations and condition assessments undertaken and completed by 30 June 2020.	Building assessments to be undertaken again in 2022-23 Financial Year.
Fleet	60%		30 June 2020	Condition assessment is not applicable for fleet assets. The replacement is based on utilisation and age.	Data validation for major assets completed. Minor plant validation work ongoing.

17 Occupational Health and Safety

Quarter 2 - 01 October to 31 December 2021						
Incident Category	Number	Medical Treatment Required	Lost Time Injury Hours	No. Incident Category - Control Measures Implemented and Assessed	Number Remain Open as at 31st December 2021	Number of Worksafe Notified Reports
Incident	7	0	0	7	0	0
Near Miss	1	0	0	1		0
Hazard	1	0	0	1	0	0
Public Incident	7	0	0	1	0	0
TOTAL	16	0	0			

Risk Rating	Number of Incidents, Hazards, Near Misses & Public Incidents in Risk Rating Category
Extreme	
High	3
Medium	3
Low	10

The implementation of Happy HR OHS reporting has resulted in the timely reporting of Incidents, Near Misses and Hazards. Public Incidents are being reported via an online internal digital form.

Public incidents reported in the quarter was a resident trip and fall, storm damage to Corrong Lodge, Hopetoun Scout Hall, Hopetoun Bowling Club, Hopetoun Depot Chemical Shed, Hopetoun Depot Fencing and Brim Memorial Hall. Accidental Damage to the Warracknabeal stadium window and gym equipment theft.

No lost time injuries were reported in the quarter.

There were no Worksafe notified reports in the first quarter of 21-22.

SUMMARY FOR YEAR

Incident Category	Number	Medical Treatment Required	Lost Time Injury Hours
Incident	20	1	8
Near Miss	3	0	0
Hazard	1	0	0
Public Incident	11	0	0
TOTAL	35	1	8

Risk Rating	Number of Incidents, Hazards, Near Misses & Public Incidents in Risk Rating Category
Extreme	0
High	4
Medium	3
Low	28

Likelihood	Consequence				
	1. Insignificant	2. Minor	3. Moderate	4. Major	5. Severe
5 Almost Certain	Medium	High	Extreme	Extreme	Extreme
4 Likely	Medium	Medium	High	Extreme	Extreme
3 Possible	Low	Low	Medium	High	Extreme
2 Unlikely	Low	Low	Medium	Medium	High
1 Rare	Low	Low	Low	Medium	High

18 Strategic Risk Register

Risk Description	Impact	Due Status	Risk Category	Risk Level	Target Risk Level
Innovation Risk	Failure to identify opportunities to find cost-effective solutions to improve efficiency within the organisation and longevity of our assets and infrastructure. Lack of investment or willingness to embrace innovation can lead to staff being unsatisfied and inability to retain high performing staff. Increased carbon emissions, increased waste.	Current	Financial	Medium	Low
Corporate Governance, Compliance and Liability Risk	The risk that insiders (employees) won't act in the best interest of the Council. The risk that Council's services or corporate execution leads to legal liability issues. The risk of non-compliance with regulations and law. Consequences: Leading to poor culture, fraud, and corruption, integrity being compromised, reputational damage, loss of funding or inability to attract funding, dismissal of Council, administrators appointed. Legal proceedings and significant financial losses, investigations by integrity bodies and compromised health and safety of staff and community.	Current	Legal and Compliance	Medium	Low
Strategy Execution and Change Management Risk	The risk that business strategy and execution will fail. Failure to deliver the Council Plan objectives. The risks associated with organisational change and Management to achieve organisational objectives. Consequences: Services to ratepayers compromised. Deterioration of assets and roadways. Financial losses and/or investment failures. Lack of staff buy-in, impacts negatively on culture. Investments not realised, financial losses.	Current	Management	Medium	Low
Security and Technology Risk	The risk that Council's technology strategy will fail, and we will fall behind other Council's and benchmark performance KPI's. The risk of an information security/privacy incident. Information security can damage the reputation, cause compliance issues. Consequences: Loss of innovation. Financial loss, privacy compromised, business efficiencies not realised. OVIC Report (personal information data breach), legal action, negative media coverage and reputational damage.	Current	Legal and Compliance	Low	Low
Program and Project Risk	The risks associated with program/project delivery failures. Consequences: Financial loss. Occupational health and safety compromised. Council Plan objectives not realised. Community expectations not met. Funding revoked.	Current	Reputation	Medium	Medium
Talent Management Risk	The risk of losing key talent to other Local Government Entities or Government Departments. Inability to attract high calibre staff to drive innovation and change. Consequences: Financial impact, loss of high calibre staff, high staff turnover, additional costs for training and development.	Current	People	Low	Low
Financial Risk	Risks to the financial health of Council. For example, the risk that you'll be unable to raise sufficient capital to fund operations. Consequences: Government funding changes, Government reduces rate cap, inability to pay staff and contractors. Poor project management leading to overspending and significant financial losses.	Current	Financial	Medium	Low
Environmental Sustainability Risk	The risk of missing sustainability targets or non-compliance with environmental laws and regulations. Depletion of natural resources, inability to maintain an ecological balance. Environmental sustainability is a central theme of the principles and ethics of many Councils. Environmental sustainability is increasingly	Current	Environmental	Medium	Low

Risk Description	Impact	Due Status	Risk Category	Risk Level	Target Risk Level
	important to maintaining the reputation of a Council. Consequences: Damage to the environment leading to significant financial loss, reputational damage, regulatory body fines and/or prosecutions.				
Reputational Risk	The risk of bad publicity or negative relationships with employees, ratepayers, partners, counterparties, and regulators. Reputational risk can be a serious threat to Councils. Consequences: Loss of talent and/or inability to recruit staff. Poor media coverage, damage to reputation within Community and across the state. Loss of funding opportunities.	Current	Reputation	Low	Low
Political Risk	The risk that the political environment will turn hostile. Consequences: Lack of funding opportunities, financial losses, inability to maintain assets.	Current	Financial	Low	Low

14 REPORTS FOR DECISION – DIRECTORATE ASSETS AND OPERATIONS

Operations Responsibilities	Assets Responsibilities	Development Services Responsibilities
<ul style="list-style-type: none"> Town Maintenance Capital Works & Maintenance Programs- Roads, footpaths, kerb & Channel, Bridges & Culverts Parks & Gardens Gravel Pits Plant & Equipment 	<ul style="list-style-type: none"> Aerodromes Technical Services Asset Engineer Asset Inspectors Waste Services GIS Caravan Parks 	<ul style="list-style-type: none"> Planning Building Projects Sustainability

14.1 Permits issued by Assets and Operations Department – November / December 2021

RECOMMENDATION:

That Council:

Note the permits issued by Council between 1 November 2021 and 31 December 2021

Reference No	Description	Address	Date of Issue
Building Permits			
BP75-21	Farm Shed	Beulah	24/11/2021
BP76-21	Farm shed	Warracknabeal	25/11/2021
BP84-21	Farm Shed	Beulah	24/11/2021
BP113-21	Demolition of Shed	Murtoa	25/11/2021
BP116-21	Farm Shed	Hopetoun	29/11/2021
BP121-21	Sports Pavilion	Rupanyup	23/12/2021
BP120-21	Sports Pavilion	Beulah	23/12/2021
BP117-21	Re-Levelling Floor	Warracknabeal	17/12/2021
BP107-21	Children's Centre	Warracknabeal	23/12/2021
BP67/21	Construction of Garage	Warracknabeal	10/12/2021
BP72-21	Construction of Garage	Warracknabeal	22/12/2021
Planning Permits			
TP38-21	Boys Shed	Anglican Church, Warracknabeal	18/11/2021

TP33-21	CFA Station	Warracknabeal	25/11/2021
TP44-21	Construction of 2 nd Dwelling	Warracknabeal	1/12/2021
TP49-21	Construction of a Dwelling	Warracknabeal	15/12/2021
TP50-21	Construction of Shed	Warracknabeal	15/12/2021
TP52-21	Construction of Farm Shed	Warracknabeal	15/12/2021
TP53-21	Gypsum Mining	Yaapeet	10/12/2021
TP54-21	Construction of Carport	Warracknabeal	10/12/2021
TP33-21	Construction of CFA Station	Warracknabeal	23/12/2021
TP46-21	Construction of Warehouse	Warracknabeal	24/12/2021
TP48-21	Construction of Storage Shed	Warracknabeal	24/12/2021
Road Reserve Works & Asset Protection Permits			
2021/25	Preston Builders	Warracknabeal	30/11/2021
2021/26	McPherson Commercial Plumbing	Warracknabeal	30/11/2021

14.2 Adopt the Road Register

Prepared by Padip Bhujel, Assets Engineer

SUMMARY

Council's Roads Register document outlines the roads for which the Yarriambiack Shire Council has care and management responsibilities.

Councils' road network is broken down to individual road segments to enable better asset management.

The road register document captures the road segments, segments lengths, the road hierarchy categories and whether the segment is sealed or unsealed, along with other specific details.

Arterial roads are managed by Regional Roads Victoria (formerly VicRoads). Any roads that are not listed in the Council's Roads Register, including tracks through Crown Land, are managed by other authorities such as the Department of Environment, Land, Water, and Planning (DELWP).

RECOMMENDATION

That Council adopts the Road Register 2021

ATTACHMENTS

[Attachment 1: Road Management Plan 2016 updated 2019](#)

[Attachment 2: Tracked road register changes](#)

[Attachment 3: Road Register for Local Roads and Streets 2022](#)

DISCUSSION

Under the Road Management Act 2004, all road authorities, including Council, must keep a Register of Public Roads that they are responsible for.

The previous adoption of the Road Register was in January 2020 and there has been a number of road segment classification changes since the register was amended and adopted last.

The alterations to the road register have occurred for two reasons:

- Reclassification necessary because of change in surface type (e.g. gravel road is now seal or an earth surface is now gravel due to the Capital works Program)
- Classification amended as part of any Council decisions based on public requests.

RELEVANT LAW

Local Government Act 2020

Road Management Act 2004

COUNCIL PLANS AND POLICIES

Strategic Objective 1 – A vibrant and diversified economy

Strategic Objective 4 – A council that serves its community

RELATED COUNCIL DECISIONS

The Council has adopted the Road Register on a regular basis to ensure updated information is reflected.

AGENDA	Ordinary Meeting of Council
Issue Date: 19 January 2022	

OPTIONS

Council must comply with the Road Management Act 2004, e.g., section 19 and Schedule 1 for keeping roads registered in respect of the coordinating road authority.

Council has the option of either:

1. Adopting the Road Register 2021
2. Not adopting the Road Register 2021 and advise of an alternative method for registering Council's public roads, which will specify the details as per Schedule 1 of the Road Management Act 2004.

SUSTAINABILITY IMPLICATIONS

The Road Register enables public viewing of all Council's road segments and the road categories based off the road hierarchy

COMMUNITY ENGAGEMENT

There was no community consultation undertaken in this review, with only minor segment detail changes affecting the proposed document.

GENDER IMPACT ASSESSMENT

The Gender Equality Act 2020 requires entities to conduct gender impact assessments on all new policies, programs and services that directly and significantly impact the public as well as those up for review.

Gender Impact Assessment (GIA)		Status
Does this Council report recommendation		
k) Introduce a new policy, program, and/or service; or		YES <input type="checkbox"/>
l) Is it a review of a policy, program, and/or service; that directly and significantly impacts the public?		A GIA has been completed.
		NO <input checked="" type="checkbox"/>
		A GIA is not required.
Link to Gender Impact Assessment		GIA –Not Applicable

RISK

Utilising the Risk Management Framework the following assessment has been made:

Strategic Risk Description and Residual Risk Level	Action to Mitigate/Reduce Risk	Does Action maintain or reduce Residual Risk Level
Corporate Governance, Compliance and Liability Risk - Residual Risk Level Low	Approve the Road Register 2021 to identify all public roads within the municipality.	Reduces Residual Risk Level

REGIONAL, STATE AND NATIONAL PLANS AND POLICIES

Not applicable

CONFLICTS OF INTEREST

All officers involved in the preparation of this report have declared that they do not have a conflict of interest in the subject matter of this report.



2016 ROAD MANAGEMENT PLAN

**Adopted by Council
28 June 2017**

Yarriambiack Shire Council

Road Management Plan

1	Introduction	1
1.1	Development of a Road Management Plan	1
1.2	Brief Description of Yarriambiack Shire Council	2
2	Objective of this Road Management Plan	2
2.1	Exceptional Circumstances	2
2.2	Key Stakeholders in the Plan	3
3	Road Register.....	4
3.1	Preparation and Amendment of Road Register	4
3.2	Inspection of Road Register	4
4	Road Asset Register	4
5	Road Asset Management System	5
5.1	Asset Management.....	5
5.2	Capital Works Program	5
5.3	Council Policies Relating to Road Management.....	6
5.4	Budgeting Framework	7
5.5	Standards and Guidelines	7
5.6	Contract Management	8
5.7	Best Value/Consultation	8
5.8	Audit	8
5.9	Operational Standards.....	8
5.10	Traffic Data Collection	12
5.11	Customer Request Management System (CRM's)	13
5.12	Maintenance Grading Works.....	14
5.13	Traffic Management	14
5.14	Temporary Measures	14
5.15	Emergency Works (During Working Hours)	14
5.16	Driveways.....	15
5.17	Culvert Crossings – Urban and Rural.....	15
6	Works by others on Roads Reserves	16
6.1	Road Reserve Works Permits	16
6.2	Asset Protection Permit	16
6.3	Non-Road Activities on Roads.....	16
6.4	Driveway Crossings.....	17

7	Process for Amendment and Review of Road Management Plan	17
7.1	Amendment of Road Management Plan.....	17
7.2	Statutory Review of the Plan	17
8	Roads within Municipality Which Are Managed By another Road Authority.....	18
8.1	Arterial Roads.....	18
8.2	Roads That Form Part of the Municipal Boundary.....	19
8.3	Roads Where Council is not the Responsible Road Authority	19
9	Incidents and Council Response	20
9.1	Notice of Incident.....	20
9.2	Incident Investigation.....	20
	Appendix A – Standards for Footpath Inspection	21
	Appendix B – Overhanging Vegetation Factsheet.....	23
	Appendix C – Road Standards and Response Times.....	24
	Appendix D – Road Hierarchy	27

1 Introduction

1.1 Development of a Road Management Plan

This Road Management Plan is prepared under the Road Management Act 2004 (“the Act”) and the Code of Practice for Road Management Plans.

The purposes of a Road Management Plan under the Act are:-

- “to establish a management system for the road management functions of a road authority which is based on policy and operational objectives and available resources; and
- to set the relevant standard in relation to the discharge of duties in the performance of those road management functions”

Under the Act, the contents of a Road Management Plan:-

- “may set relevant standards or policies in relation to the discharge of duties in the performance of road management functions;
- may include details of the management system that a road authority proposes to implement in the discharge of its duty to inspect, maintain and repair public roads for which the road authority is the coordinating road authority or the responsible road authority;
- may specify the relevant policies and priorities adopted by the road authority;
- must include any matters that a relevant Code of Practice specifies should be included in a road management plan.”

This Road Management Plan references the following documents:-

- Yarriambiack Shire Council’s Corporate Strategy Plan
- Yarriambiack Shire Council’s Road Hierarchy
- Yarriambiack Shire Council’s Footpath Hierarchy
- Yarriambiack Shire Council’s Road Asset Management Systems (Moloney Software & AssetFinda Software)
- Yarriambiack Shire Council’s Five Year Road Capital Works Program
- Yarriambiack Shire Council Footpath Capital Works Program
- Yarriambiack Shire Council’s Customer Request Management System
- Yarriambiack Shire Council’s Asset Management Policy
- Yarriambiack Shire Council’s Road Register
- Yarriambiack Shire Council’s Grading Register
- Yarriambiack Shire Council’s Rail Crossing Register;
- Road Management Act
- Codes of Practice under the Road Management Act;
- Road Safety Act ;
- Road Management General Regulations;
- Australian Standard AS1742, Australian Level Crossing Assessment Model

1.2 Brief Description of Yarriambiack Shire Council

The Yarriambiack Shire covers an area of 7,158 square kilometres in north-west Victoria, with an estimated residential population of 7,090 people.

Warracknabeal is the main service centre of the area, with a catchment pattern that extends from the Wimmera River just north of the Grampians in the south, to the centre of the Mallee in the north. It is complemented by Hopetoun in the north and Minyip, Murtoa and Rupanyup in the south, with another thirteen small towns spread throughout the municipality.

The area is predominantly rural in nature with dry land agriculture being the economic force within the region.

Local road lengths (including streets and lanes) total around 4,753 kilometres, which includes in excess of 1,260 kilometres of gravel roads.

2 Objective of this Road Management Plan

The chief objective of this Road Management Plan is to set the standards that the Yarriambiack Shire Council will implement in its road management system in the discharge of its duty in inspections, maintenance and repair of public roads for which it has responsibility and is based on policy, operational objectives and available resources.

The Yarriambiack Shire Council recognises that through its limited financial resources and dependence on levels of funding from both State and Federal Governments, that insufficient resources will be available to achieve a completely satisfactory standard of road construction and maintenance in all cases. However, Council also have a commitment to utilise its available resources in the most efficient and beneficial manner and hence puts forward this Road Management Plan to promote the safety and amenity of the public.

These standards of road construction and maintenance must be balanced against other community and statutory obligations of Council.

This balance will be achieved through Council's Corporate Plan and the budget process of setting priorities for Council expenditure within available resources and other elements noted in the Road Management Plan.

2.1 Exceptional Circumstances

Council will make every effort to meet its commitments under its Road Management Plan (RMP).

However, there may be situations or circumstances that affect Council's business activities to the extent that it cannot deliver on the service levels of the RMP. These include but are not limited to: natural disasters, such as fires, floods, or storms, or a prolonged labour or resource shortage due to a need to commit or redeploy Council staff and/or equipment elsewhere.

In the event that the Chief Executive Officer (CEO) of Council has considered the impact of such an event on the limited financial resources of Council and its other conflicting priorities and determined that the RMP cannot be met, then pursuant to Section 83 of the Wrongs Act, the CEO will write to Council's Officer in charge of its Plan and inform them that some, or all of the timeframes and responses in Council's RMP are to be suspended.

Once the scope of the event/s have been determined and the resources committed to the event response have been identified, then there will be an ongoing consultation between Council's CEO and Council's Officer responsible for the RMP, to determine which parts of Council's Plan are to be reactivated and when.

Council statements to residents about the suspension or reduction of the services under the RMP will include reference to how the work that will be done has been prioritised and the period for which it is likely to be affected.

2.2 Key Stakeholders in the Plan

Key stakeholders include:

- The community in general (for recreation, sport, leisure & business);
- Pedestrians;
- Users of a range of miscellaneous smaller and generally lightweight vehicles such as pedal cyclists, motorised buggies, wheelchairs, prams, etc;
- Vehicle users using motorised vehicles such as trucks, buses, commercial vehicles, cars and motor cyclists;
- Emergency agencies (Police, Fire, Ambulance, VicSES);
- Traffic and transportation managers;
- Managers of the asset that is the road network;
- Construction and maintenance personnel who build and maintain asset components;
- Utility agencies that utilise the road reserve for their infrastructure (water, sewerage, gas, electricity, telecommunications);
- Council as custodian of the asset;
- Relevant Road / Rail Authorities;
- State and Federal Governments that periodically provide support funding to assist with management of the network.

3 Road Register

3.1 Preparation and Amendment of Road Register

The Yarriambiack Shire Council has compiled a register of public roads for which it is responsible. The definition of a public road is found in Section 17 of the Road Management Act.

The Road Register lists roads adopted by the Yarriambiack Shire as their responsibility as part of this Road Management Plan. It nominates roads which Council actively manage but excludes unformed tracks on public land, roads which are not developed for public use and private driveways on road reserves that provide access to land adjoining a road.

The register is called the “Yarriambiack Shire Council Road Register for Local Roads and Streets”.

This register has been compiled in accordance with Schedule 1 of the Road Management Act and may be amended from time to time by resolution of Council.

3.2 Inspection of Road Register

The Yarriambiack Shire Council's Road Register is available for inspection by members of the public free of charge during normal office hours at the Municipal Office in Warracknabeal, the service centre at Gateway BEET, Hopetoun or on Council's website.

4 Road Asset Register

The Yarriambiack Shire Council has compiled a Road Asset Register for roads for which it is responsible, the Road Asset Register records assets on public roads for which Council is responsible.

The Road Asset Register is part of Council's Asset Management software being the Moloney Asset Management System and AssetFinda.

It records the location, type of road infrastructure, condition rating and configuration of each section of road, footpath, bridge, kerb and channel and street furniture, including seats, bins, bike racks, traffic islands and other miscellaneous items. This register also has a history of the various assets (where available) and notes additions, deletions and changes to assets over time.

5 Road Asset Management System

Council's Road Asset Management System is in place to ensure that Council's assets are maintained in a reasonable standard subject to available resources. It uses strategies, systems and inspections to enable rehabilitation and renewal of the infrastructure to be carried out in a logical prioritised manner which addresses the needs of the stakeholders of the Road Management Plan, where practical.

5.1 Asset Management

The Yarriambiack Shire Council uses AssetFinda and the Moloney Asset Management System for Asset Management.

In these systems, all gravel and sealed roads are inspected yearly and given a condition rating as to their serviceability and structural integrity.

Data and reports from Councils asset management systems are utilised when capital works programs are formulated. Other factors which may be taken into account are inspections by officers, public safety, public amenity, environmental factors, available resources, traffic levels and types, road and footpath hierarchy, alternative sources of funding and policies of Council.

Council endeavours to manage its assets under the guidance of the Yarriambiack Shire Council Asset Management Policy (a copy of which can be obtained upon request).

5.2 Capital Works Program

Each year Council develop Capital Works Programs for roads and footpaths. The programs may consist of rehabilitation, construction works or both.

The factors listed in 5.1 may be considered as well as any other matters deemed relevant at the time.

5.2.1 Rehabilitation of Sealed Roads

Council recognises that much of its sealed road network is coming towards the end of its useful life and that generally depreciation of assets, particularly roads, outstrips the funds available for renewal or capital works in this area. Council considers reports from Council's Assets Engineer including data from the Asset Management System which quantifies annual warrants for expenditure in this area.

5.2.2 Maintenance Resealing of Sealed Roads

Council will endeavour to carry out periodic resealing of local roads at a frequency that maintains the road pavement in an appropriate condition in a cost effective manner.

Detailed condition inspections of all sealed roads are carried out by Council's Assets Engineer, or nominated representative, for all sealed assets yearly. Data from these inspections is used to formulate reseal programs for the future.

The Technical Services Department uses the modelling facility within the Asset Management software to predict ongoing budget requirements in future years. The modelling facility within the Asset Management System is used in conjunction with data from the condition inspections to predict future budget requirements for resealing of

bitumen roads. The average life of a bituminous seal before being resealed is approximately 15 years. Council nominates expenditure for this program after consideration of these and all other matters as part of the annual budget process.

5.2.3 Gravel Road Resheeting

The gravel roads in this Municipality are constructed from a number of different pavement materials. Those used most frequently are:-

1. **Limestone** from local pits – this is used generally in the northern parts of the Shire.
2. **Sandstone** from local pits – this is used widely throughout the central areas of the Shire. Most of what is used comes from Council operated pits with small quantities coming from sources outside the Shire.
3. **Imported Gravel** – this material originates from private pits located in Wedderburn, Stawell, GreGre or St Arnaud. It has been widely used on roads in the southern part of the Shire.

The life of a gravel road between resheets is influenced by many factors, including:-

- The depth of gravel placed on road
- Quality of gravel
- Roadside vegetation
- Traffic volume and type of traffic
- Quality and quantity of maintenance carried out
- Climatic conditions

The quality of material from the local limestone pits and sandstone pits can vary greatly, even for material supplied from the same pit.

Based on the current construction and maintenance practices used by the Yarriambiack Shire Council, the average lifespan of a gravel resheet is approximately 15 years.

Condition inspections of gravel roads are carried out yearly, these inspections are in addition to the Safety/Defect Inspections outlined in clause 5.5.2. Data from these inspections together with additional information derived from the asset management software is used to formulate annual gravel resheet programs. Supplementary inspections may occur on roads that have been the subject of a request or complaint.

The modelling facility within Council's asset management software is used in conjunction with data from the condition inspections to predict future budget requirements for gravel road resheeting. Council nominates expenditure for this program after consideration of these and all other matters as part of the annual budget process.

5.3 **Council Policies Relating to Road Management**

Council has a number of road and footpath based policies which give Council and its Officers direction in the maintenance and construction of assets. The policies have been put in place to ensure consistency of decision making and to enable financial and physical resources to be allocated to the correct areas. The policies listed below form part of this Road Management Plan:-

- School Bus Routes Policy
- Access to Rural Properties

- Evaluation of Sealed Roads Policy
- Road Hierarchy
- Municipal Fire Management Plan
- Roadside Slashing/Spraying Policy
- Footpath Hierarchy

These policies may be amended by Council from time to time.

5.4 Budgeting Framework

Council generally adopts its financial budget by the end of August each year and endeavours to dedicate expenditure in accordance with the Road Management Plan, policies named within it, corporate goals and Council's Asset Management System, within financial constraints. Council operates a five year financial plan.

5.5 Standards and Guidelines

5.5.1 Road Standards

Council has adopted a Road Hierarchy which nominates roads in accordance with their function and usage.

The "Classifications for Road Hierarchy" spreadsheet within the Yarriambiack Shire Council Road Hierarchy, lists the desirable construction standards. The Asset Management System lists the current surface type, width, road classification and condition rating. Where a section of a road is nominated for rehabilitation or construction, the target construction standards as listed in the "Classifications for Road Hierarchy" spreadsheet shall become the minimum standard for that segment.

However, if the current standard is less than the "desirable construction standard", the current standard is deemed to be acceptable until that section of road has upgrading construction works completed on it.

5.5.2 Safety/Defect Inspection Frequency

Council has nominated inspection frequencies for the various categories of roads nominated within the Road Hierarchy, which it has deemed achievable within its current financial constraints. Council understands that resourcing an increased inspection frequency would divert operational expenditure away from rectifying works outside intervention levels and hence would become counter productive. Therefore inspection intervals for each category of road can be found in the "Classifications for Road Hierarchy" spreadsheet (Appendix D).

If particular categories of road are deemed to not require inspections, this process was deemed to be economically unviable for these low usage categories. For roads of this category, Council will rely upon random supervisor or staff inspections and notification by members of the public. Similarly, for road classifications upon which inspections are undertaken, random inspections and notification by members of the public shall be relied upon in between formal inspections. Council's "Customer Request Management System" is outlined in section 5.11 of this Road Management Plan.

5.5.3 Guidance and Policy

Councillors, officers and staff are to be guided by the contents of this Road Management Plan and all policies and documents listed within, when consideration is undertaken for road and footpath maintenance and construction systems.

Council understands the importance of individual Asset Management Plans (AMP's) and has developed AMP's for the asset categories of roads and footpaths. The AMP for roads incorporates bridges, major culverts, kerb and channel.

5.5.4 Gaps in Asset Performance

Prior to the setting of the annual budget, Council shall be made aware of any gaps in asset performance identified through the analysis of asset condition survey results and asset performance targets. This is currently done in respect to the rehabilitation categories of Gravel Road Resheeting and Sealed Road Reseals. The asset renewal gap for roads in general will be provided to Council annually.

5.6 **Contract Management**

Council's Tendering Policy & Procedures Manual was reviewed in April 2009 to ensure quality assured contract specifications and contract administration arrangements exist for delivering routine maintenance, periodic maintenance and rehabilitation works to supplement Council's day labour staff where applicable, or to undertake other projects on Council's road network.

5.7 **Best Value/Consultation**

Council will comply with Best Value Victoria Legislation and hence will consult with the community with respect to their needs and requirements for the asset categories of roads and footpaths. Submissions made during consultation shall be taken into account by Council when carrying out the functions of the Road Management Plan.

5.8 **Audit**

Council has an Internal Audit Committee. The Internal Audit Committee may audit system elements of the Road Management Plan. An annual audit of system elements of this Road Management Plan shall be undertaken by Council's Asset Engineer.

5.9 **Operational Standards**

5.9.1 Asset Condition Surveys

Asset condition surveys are conducted each year for the following asset categories:-

- **Sealed roads** - All roads
- **Gravel roads** - All roads
- **Footpaths** - Category 1 footpaths every year, Category 2 footpaths every two years & Category 3 footpaths upon request
- **Kerb and channel** - inspected on a three yearly interval
- **Street furniture** - inspected on a three yearly interval

- **Bridges and culverts** – Major culverts 5 yearly & Minor culverts yearly . Level 2 inspections are conducted by an external contractor every five years.

The surveys measure the condition of the asset with respect to various individual elements. The data is entered into Council's asset management software, with the software being used to examine medium to long term trends and not as a day to day maintenance management tool. The software system is used on an annual basis to assist in budget formulation for the capital items of:-

- Sealed road rehabilitation
- Gravel road resheeting
- Sealed road resealing (periodic maintenance)
- Footpaths
- Bridges & Culverts

5.9.2 Regular Safety/Defect Inspections - Roads

Regular maintenance inspections will be undertaken of various categories of road in accordance with the "Classifications for Road Hierarchy" spreadsheet within the Road Hierarchy, (a copy of this spreadsheet can be viewed at Appendix D). Records of such inspections shall be retained by Council, with the inspection data being entered into the asset management system.

Some categories of road do not require regular inspections, in these instances, Council will rely upon the Customer Request Management System (CRM's) (see section 5.11).

It is recognised by Council that appropriate resources may not always be available to ensure that all roads are of a suitable standard at all times.

5.9.3 Regular Maintenance Inspections – Footpaths

Council's Footpath Hierarchy classifies each footpath in the municipality into one of three classifications dependent upon its use and function. These footpaths will receive inspections in accordance with the following:-

Category	Inspection Frequency	Standards / Intervention Level
1	12 monthly	As per Appendix A
2	2 yearly	As per Appendix A
3	No regular inspection	

The inspections data is recorded and retained by Council, with a works program developed from the data and passed on to the works area for completion. Works will be undertaken according to urgency and prioritisation, as it is recognised resources may not be available to ensure all footpaths are of a suitable standard at all times. Works completed as part of this program will be noted by Works Supervisors and returned to Council's Technical Services Department for retention.

5.9.4 Regular Maintenance Inspections – Bridges and Major Culverts

Condition inspections are carried out on major culverts five yearly; minor culverts yearly, with Level 2 inspections being conducted by an external contractor every five years. A Maintenance program may be developed from this regime with works to be carried out when resources permit.

Inspections performed outside of these time-frames will be carried out if notification is received from a member of the public that there is an issue with a culvert.

Council's Technical Service Department maintains an inventory of bridges and culverts.

5.9.5 Regular Maintenance Inspections – Rail Crossings

Regular maintenance inspections are carried out on all rail crossings in accordance with maintenance requirements under Australian Standard AS1742, Australian Level Crossing Assessment Model (ALCAM) guidelines and the relevant method of risk assessment associated therewith, as well as the Level Crossing Safety Improvement Programs requirements, in conjunction with the appropriate rail authority.

A works program is developed from the data and passed on to the works area. Works will be undertaken according to urgency and prioritisation, as it is recognised resources may not be available to ensure all crossings are of a suitable standard at all times. Works completed as part of this program will be noted by Works Supervisors and returned to Council's Technical Services Department for record retention.

Primary control of road rail crossings rests with the appropriate rail authority.

It is Council's responsibility to provide input into the Level Crossing Safety Improvement Program as well as maintaining road infrastructure associated with crossings and are jointly responsible for reducing risks at railway crossings.

Where there are maintenance demarcation agreements defining limits of responsibility on municipal roads between the Yarriambiack Shire Council, other road authorities, public authorities, or any private organisation, the schedule of roads affected will be listed in the Rail Crossing Register.

Details of these agreements are set out in the Rail Crossing Register.

Formal written agreements will be entered in to with the following stakeholders:-

ARTC (Australian Rail Track Corporation);
VicTrack;
V/Line;
VicRoads.

An inventory of all rail crossings which Council maintains and inspects is listed in the Rail Crossing Register.

5.9.6 Maintenance Standards – Roads

Council has determined standards and intervention levels for maintenance and these are nominated in Appendix C. Council also believes that they have a duty to inspect roads and ensure safety for the road user, within available resources. Council also understands that the road user has a duty to drive safely having regard to the road, weather and traffic conditions and to avoid unreasonable risks to themselves and other road users. (For further information with respect to the “Obligations of Road Users” refer to Section 17A of the Road Safety Act).

Hence, Council has elected to have road inspections carried out by an employee of Council with the focus being to conduct the survey with the safety of road users in mind.

The following items will be considered with respect to the safety of the road user during the survey, other items may also be taken into account and listed at the time of the survey. Nominated standards for some of these items are listed in a table in Appendix C – Road Standards and Response Times.

List of Road Elements to be Considered during Inspection:-

Existing Surface of Road		
Sealed	Gravel	Earth
Potholes	Potholes	Potholes
Edge Breaks	Requirement for Grading	Requirement for Grading
Shoulder Condition	Shoulder Condition	Shoulder Condition
Failed Pavement	Roadside Trees	Roadside Trees
Rutting	Signs	Signs
Heaving	Delineators	Delineators
Roadside Grass	Culvert Crossings	Culvert Crossings
Roadside Trees	Drainage	Drainage
Signs	Rutting	Rutting
Delineators	Corrugations	Corrugations
Drainage		
Culvert Crossings		

5.9.7 Night Inspections

Night inspections of all sealed roads (regardless of category), under Council control shall be undertaken at two yearly intervals mainly to ascertain the reflectivity of signage and delineation devices.

5.9.8 Maintenance Standards – Footpaths

The standards upon which regular footpath inspections are conducted are shown in Appendix A.

5.10 Traffic Data Collection

Council regularly undertakes traffic data collection on its road network to assist in the development of the Road Hierarchy, for input into capital works decision making, to assist in pavement design, to highlight possible safety problems and generally to assist in the implementation of the Road Management Plan. .

The vehicle classifier used collects data that is downloaded to a computer for analysis.

Reports can be generated providing details on:-

- Number of vehicles
- Class of vehicles
- Speed of vehicles

Reports can provide traffic data on a daily basis or hourly basis.

Generally the data collected by Council covers a minimum period of seven days at each site. After analysis the following data from each site is recorded in a spreadsheet: and is mapped using a GIS software program:-

- Maximum daily vehicle count
- Average vehicle count on a weekday (Monday-Friday)
- Percentage heavy vehicles (weekday)
- Average vehicle count on a weekend day (Saturday-Sunday)
- Percentage heavy vehicles (weekend day)
- Average vehicle count all days
- Percentage heavy vehicles all days.

Heavy vehicles are determined by axle groupings in line with Austroads Vehicle Classification System)

The data from each count is retained in a computer file and is available for further more detailed analysis if required.

5.11 Customer Request Management System (CRM's)

Yarriambiack Shire Council's Customer Request Management System (CRM) is a computerised tracking system used to monitor requests or complaints which are received for roads, streets and footpaths and also other areas of Council responsibility.

These notifications are useful as no formal inspection regime exists for some categories of roads and footpaths as detailed in sections 5.9.2 and 5.9.3. Also, in between scheduled safety/defect inspections as outlined earlier in this Road Management Plan, Council again relies on notification by members of the public should a safety concern arise.

Requests or complaints which require inspection or works to be carried out are lodged via the CRM system.

When a new request is submitted, the contact and location details are entered and the user is prompted to categorise the request from the relevant category.

Service standards are identified in advance against each type of enquiry that might be received, the Action Officer determines whether the request is considered urgent or not. Other service standards include:-

The target days to complete the action;
Any acknowledgment, interim and final responses; and
Procedural information.

Requests are monitored by Action Officers who receive the request electronically via email notification. The Action Officers are then required to finalise requests when complete.

The system maintains an electronic journal of all actions taken in relation to requests. It can send reminders to officers when targets are close. When targets are not achieved notices are sent electronically to supervisors and an escalation process implemented to ensure that Yarriambiack Shire Council meets the specified timeframes.

Inspections are noted in the CRM system (if applicable) and also feedback provided to the customer (if applicable). The lodgement is up-dated on the system once the task is finalised (this could also be that the task was inspected but considered not to be a Council matter, or be of an insignificant nature and not require any further action).

Complaints/requests may be generated externally by residents, businesses or service utilities, they may also be generated internally by Councillors, officers, supervisors or staff via email, telephone or over the counter.

Council officers will endeavour to inspect requests/complaints as soon as practical, but generally up to a maximum of 28 days dependant on risk and available resources.

5.12 Maintenance Grading Works

An important aspect of maintenance of Council's predominantly rural road network is the maintenance grading of roads.

As detailed in 5.2.3 of this plan, based on information derived from the yearly road inspections and customer requests, grading works are prioritised by Council within resource and budgetary constraints. Category of road, traffic levels, heavy truck usage, assessment of road safety and use of road by school buses are some of the aspects which influence the priority of road grading. Weather conditions also affect the ability of Council resources to respond to a grading requirement as portions of road may be too wet or too dry for effective maintenance to occur.

Roads and streets which are graded are itemised by the relevant grader driver on a 'Record of Grading' sheet, with this data being entered into Council's Asset Management System.

5.13 Traffic Management

Council conforms to AS1742-3 2009 for signage with respect to road works on roads and streets. Staff and supervisors are regularly trained with respect to worksite traffic management and worksite traffic control courses. Traffic management checklists are completed daily as part of the Job Safety Analysis (JSA's), to confirm usage of signs, type of works, weather conditions and other relevant information and retained in a central location for later retrieval.

Construction Completion Checklists and Project/Works Completion Reports are completed upon completion of works of a capital nature to ensure the finished product is safe for users.

5.14 Temporary Measures

Temporary works may be undertaken to reduce the risk of an incident until such time as maintenance or repair works can be completed should the risk be significant enough. Measures such as warning signs, safety mesh, flashing lights, delineators, safety barriers or other warning or barrier type devices may be utilised.

5.15 Emergency Works (During Working Hours)

Emergency requirements during working hours will be co-ordinated by the Works Supervisor/s or other designated officer and resources will be dispatched at the discretion of the person in charge.

5.15.1 Emergency Works (After Hours)

Council operates an afterhours emergency system whereby designated staff (on a rotating roster) man a mobile phone for emergency or after hours work requests.

The emergency phone number is distributed to emergency services and members of the general public. The duty officer mobilises either Council or non-Council resources as required to ensure the safety of the general public.

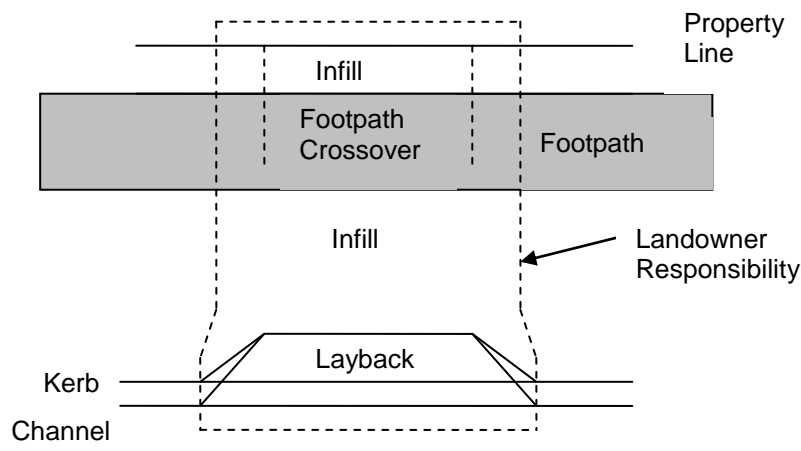
A register of calls to the emergency phone and the response is kept.

5.16 Driveways

Council does not have an obligation to maintain private driveway crossings. Specifically the areas of the:

- Driveway in-fills between the kerb and channel and the footpath and the footpath and property line,
- Layback through the kerb (including the channel), and

The owner is responsible for maintaining the driveway and the immediate surrounds impacted on by the driveway.



5.17 Culvert Crossings – Urban and Rural

Arrangements are similar for culvert crossings over an open table drain where the owner's responsibilities are the:

- Culvert and endwalls.
- Driveway infill between the road edge and the property line.
- Maintaining the road seal adjacent to the driveway free of loose material sourced from driveway.

6 Works by others on Roads Reserves

6.1 Road Reserve Works Permits

For residents, individuals, private contractors or others who commence **any works** on any part of the road reserve (property fence line to property fence line, including footpaths, driveways and nature strips) under Council control, a Road Reserve Works Permit must be lodged with Council.

These works could include laying water pipes, drainage pipes, communication type services, sewerage lines, power, gas, or for any other purpose or activities defined as 'works' in Section 3 (1) of the Road Management Act 2004.

The purpose of the permit system is to control road reserve works so that they are conducted in an orderly and safe manner and that any inconvenience caused to the general public is kept to a minimum. It requires proper signage be used and requires an inspection by Council upon final reinstatement by the permit holder.

Fees are applicable for a Road Reserve Works Permit

Works within road reserves by service utilities providing power, gas, water, sewerage, communications services, etc. Will be governed by a Code of Practice for managing utility and road infrastructure in road reserves.

6.2 Asset Protection Permit

Asset Protection Permits are compulsory prior to the commencement of any building or construction works (including works that do not require a building permit).

Works means any work in connection with the construction, renovation, alteration, demolition, relocation or removal of a building, including landscaping, concreting and road construction.

An Asset Protection Permit will protect the owner of the site against paying for damage to infrastructure assets that existed prior to the commencement of works. This includes property owners, utility providers, as well as Council infrastructure assets and comprises anything outside the property, including but not limited to, vehicle crossings, footpaths, nature strips, drains and pits, kerb and channel, road pavement, trees, signs, poles and hydrants, etc.

A fee is also payable for an Asset Protection Permit.

6.3 Non-Road Activities on Roads

The Yarriambiack Shire Council may issue a permit to conduct a non-road activity on a road. A non-road activity may be the use of a road for a street festival, street market, bicycle event, the shooting of a film, or similar.

Council may authorise the temporary closure of the road to all traffic or particular types of traffic for the period specified by the permit. The permit may be issued subject to any

terms, conditions or limitations which the Council considers appropriate and may require payment of a fee.

Non-road activities must comply with section 99B of the Road Safety Act 1986.

6.4 Driveway Crossings

A request must be made to Council's Design Engineer (or nominated representative) prior to the installation of, or alterations to urban or rural driveway crossings. Yarriambiack Shire Council utilise the Infrastructure Design Manual (IDM) for all design, construction and development processes – standard drawings are included in this manual; with copies of the drawings provided to the applicant as and when required.

A Council Officer will inspect the nominated site (in conjunction with Road Reserve Works/Asset Protection Permit inspections) prior to and at the completion of works.

7 Process for Amendment and Review of Road Management Plan

7.1 Amendment of Road Management Plan

This Plan may be reviewed from time to time to reflect changes to legislation, agreed levels of service, management systems, availability of resources or other factors that affect the Plan.

Any review will be carried out in accordance with the consultation and approval process as detailed in Section 54 of the Act.

Other documents which form part of this Plan (such as appendices or policies), or are referred to in this Road Management Plan may be reviewed by Council at any time and automatically form part of the Road Management Plan upon their adoption by Council.

7.2 Statutory Review of the Plan

Regulation 8 of the Road Management (General) Regulations , requires Council to conduct a review of its Road Management Plan within the period referred to in Section 125(1) of the Local Government Act which states *“a Council must prepare and approve a Council Plan within the period of 6 months after each general election or by the next 30 June, whichever is later”* or, if that period is extended in accordance with Section 125(4) of that Act which states *“The Minister may extend the period within which a Council must comply with sub section (1)”*.

8 Roads within Municipality Which Are Managed By another Road Authority

8.1 Arterial Roads

Various 'arterial roads' lie within the Yarriambiack Shire Council. 'Arterial Roads' are those roads which are declared such under Section 14 of the Road Management Act. These roads were previously known as either State Highways or Main Roads.

These 'arterial roads' are managed by VicRoads and are listed below. The normal case is that the arterial roads traverse more than one municipality as they perform a regional linking function:

- Patchewollock Sea Lake Road
- Hopetoun Walpeup Road
- Sunraysia Highway
- Hopetoun Sea Lake Road
- Henty Highway
- Hopetoun Rainbow Road
- Birchip Rainbow Road
- Jeparit Warracknabeal Road
- Warracknabeal Rainbow Road
- Warracknabeal Birchip Road
- Stawell Warracknabeal Road
- Borung Highway
- Wimmera Highway
- Donald Murtoa Road
- Murtoa Glenorchy Road
- Horsham Minyip Road
- Horsham Kalkee Road (part of Blue Ribbon Road)

Where these roads pass through a built up area there is often a shared responsibility between VicRoads and the Council for management and maintenance of the assets on the road reserve. The limit of this shared responsibility is usually, but not necessarily, the defined 60km per hour zone.

In general terms, in built up areas, VicRoads accepts responsibility for the central traffic lanes and shoulders from the back of kerb, or, if there are no kerbs, between drainage lines. Council is responsible for the balance of the road reserve and footpaths. Council also accepts responsibility for some additional sections of road where there are areas designated for parking.

A detailed agreement between VicRoads and Council for demarcation of these responsibilities has been negotiated based on Code of Practice for 'Operational Responsibility for Public Roads'. VicRoads and Council have agreed on any exemptions or exclusions to the Code – the agreement is in writing and is deemed to form part of this Plan.

8.2 Roads That Form Part of the Municipal Boundary

Yarriambiack Shire Council has agreements in place with adjoining municipalities regarding responsibility for the management and maintenance of these roads.

In each case Yarriambiack Shire Council accepts responsibility for management and maintenance of specific sections of road and the adjoining municipality accepts responsibility for the balance of these roads.

In Council's Road Register, the roads for which Yarriambiack Shire Council is responsible for management and maintenance are shown with the appropriate classification according to Council's Road Hierarchy.

Roads that are managed and maintained by the adjoining municipality are shown with the name of the relevant adjoining Council as the owner.

8.3 Roads Where Council is not the Responsible Road Authority

Roads where Council is not the Responsible Road Authority do not appear in the Council's Road Register, including:

- Parts of arterial roads under VicRoads responsibility as described in clause 8.1 of this Road Management Plan
- Closed roads
- Recreational tracks on Crown land where Council does not perform a maintenance function
- Pathways, separate from a road on Crown land where Council is not the Committee of Management
- Private driveways on road reserves that provide access to land adjoining a road
- Roads on privately owned land where Council has no ongoing maintenance responsibility including private laneways
- Roads under licence with the Department of Environment & Primary Industries for agricultural or miscellaneous purposes

Shire boundary roads where responsibility has been allocated to an adjoining municipality are shown in the register and the name of the responsible municipality is noted.

9 Incidents and Council Response

9.1 Notice of Incident

Any member of the public wishing to notify Council of an incident on roads under its control should do so in writing within 30 days of the incident.

9.2 Incident Investigation

Upon receiving notification of an Incident, Council will arrange for an inspection of the incident site to be carried out by Council's Safety Officer/s and a report prepared if warranted, the inspection should be undertaken as soon as practicable .

Appendix A – Standards for Footpath Inspection

Regular inspections of footpaths are carried out in accordance with the inspection frequency defined in clause 5.9.3 of the Road Management Plan. Additional inspections will be carried out upon receipt of a complaint regarding the condition of a footpath.

The following defects are noted during inspections:

Level Differences (Lips)

These are recorded if they are greater than 20mm.

Level differences may include lips within the footpath or differences with utility pits and manholes.

Central Gaps in Footpath

Paths constructed of 600mm x 600mm concrete pavers in two or more rows, may, over a period of time develop a longitudinal gap between the rows causing a defect.

This could also occur with existing concrete paths and paved paths moving with our changing climate. Therefore:

- The lengths of any gaps that are greater than 15mm wide and 20mm deep are recorded in lineal metres.

Edge Drop Offs

The lengths of all edge drop offs greater than 20mm in depth and greater than one metre are recorded in lineal metres.

Vegetation Obstructing Footpath

Each footpath shall have a clear area that is equal to the width of the constructed footpath and two metres in height. Any vegetation that protrudes into this area is considered a defect and will be noted at inspection (see Appendix B).

Other Hazards

Any other hazards seen by the inspector will be noted and the inspector will use his/her judgement to assign an urgency code to the fault.

Pedestrian and Pram Crossings

The inspector will record any kerbs that do not comply in Category 3 footpaths only.

Prioritisation of Work

The following table in conjunction with the categories shown in Council's Footpath Hierarchy is used to ascertain the urgency of a particular fault. The urgency rating is then used to program remedial work within the response timeframes shown.

The Urgency Rating of a Fault

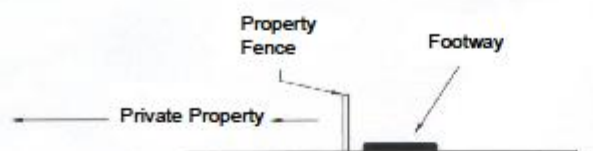
CODE	URGENCY	RESPONSE TIME FRAME
VH	Very High	Action within 6 calendar months
H	High	Action within 12 calendar months
M	Medium	Action within 2 years
L	Low	Action as maintenance program/budget permits

Hierarchy Classifications

CATEGORY 1	Paths that link focal points such as: shopping areas, medical centres, schools, recreation facilities etc.
CATEGORY 2	Paths that are regularly used by a medium number of pedestrians. Most of these paths are in the residential areas.
CATEGORY 3	All other paths in use (many are not constructed). Also includes primarily paths used for recreational purposes. eg Beside Yarriambiack Creek and around Lake Marma at Murtoa.

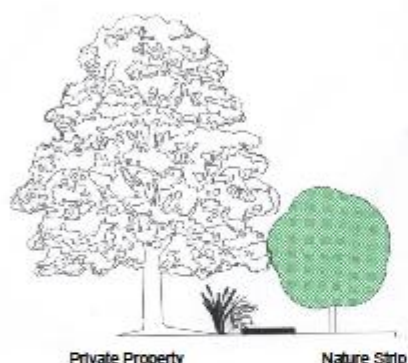
	CATEGORY 1	CATEGORY 2	CATEGORY 3
Level difference > 20mm	VH	H	M
Central gap wider than 15mm and deeper than 20mm	VH	H	M
Edge drop off greater than 20mm	H	M	L
Vegetation intruding into the CLEAR AREA ZONE – width of path and height of 2 metres	H	M	L

Clearance of Vegetation Obstructing Shire Footways



A space 1.5 metres wide by 2 metres high is required on all footways.
This applies even if there is no constructed path.

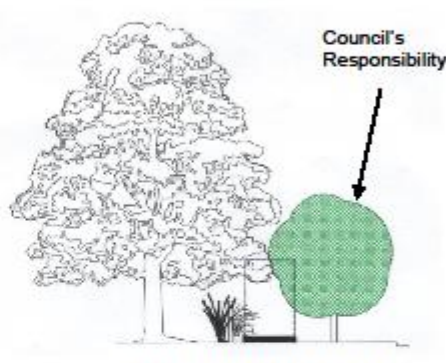
1.



1. Identify Vegetation

Property owners are responsible to trim back any trees, shrubs or other vegetation that is protruding from their property and obstructing the path way. Property owners are also responsible for vegetation growing in the narrow gap between the path and the property line.

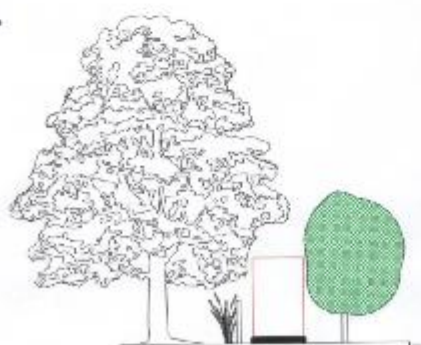
2.



2. Identify area to be cleared


An area, the width of the footway (1.5m) by the height of 2 metres is required for pedestrian access.
If there is any vegetation protruding onto the path from the nature strip/road side of the path, the shire has a maintenance program in place to trim back that vegetation.

3.



3. The cleared area after trimming work completed

4.



4. The footway suitable for pedestrian access

Appendix C – Road Standards and Response Times

The frequency of inspections done on a cyclical basis is shown in the 'Classifications for Road Hierarchy' spreadsheet.

Table 1 below shows the intervention standards for the various categories of road and the designated response code.

Table 2 quantifies the response time relevant to the response codes with associated control mechanisms.

Table 1 – Hazard Response

PAVEMENTS							
Standard No.	Intervention Standard	Response Code By Road Classification Category					
		UC1	RL1 UA1	RL2 UA2	RC1 RC2	RC3 RA1 RA2 RA3 UA3 UA4	RA4 RA5 Ra6 UA5 UA6
<i>Obstructions and Substances in Traffic Lane</i>							
1	Materials fallen from vehicles, dead animals, wet clay and other slippery substances, hazardous materials, accumulation of dirt or granular materials on the traffic lane of sealed roads	A	B	C	C	E	F
2	Ponding of water >300mm deep, fallen trees, oil spills, stray livestock	A	B	B	C	C	F
<i>Pavement or Surface Defects</i>							
3	Potholes in traffic lane of a sealed pavement greater than 300mm in diameter and greater than 100mm deep or in the traffic lane of an unsealed pavement greater than 500mm diameter and 150mm deep	B	C	C	D	F	F
4	Corrugations, loose material, rutting or other defects (on an unsealed pavement) which cause a higher level of risk than normal to drive at the 'desirable safe driving speed'	N/A	N/A	D	E	E	F

Standard No.	Intervention Standard	Response Code By Road Classification Category					
Obstructions and Substances in Traffic Lane							
5	Deformations greater than 100mm under a 3m straight edge	B	D	D	F	F	F
6	Edge drops onto unsealed shoulder greater than 100mm	C	E	E	E	F	N/A
Drainage							
7	Damaged or missing drainage pit lids, surrounds, grates, in pedestrian areas or traffic lanes	B	C	E	F	F	F

ROADSIDE

Vegetation – Trees, Shrubs and Grassed Areas							
8	Tree limbs or trees that have been classified as in danger of falling	D	E	E	F	F	F
9	Trees, shrubs or grasses that have grown to restrict design sight distance to intersections or restrict viewing of safety signs	E	E	E	F	F	F
10	Vegetation intruding within an envelope over roadways extending one metre from edge of seal or pavement (unsealed) for rural roads and kerb line for urban and a minimum of 4.5m height clearance over pavement. (A one metre intrusion post kerb line is acceptable in urban areas unless posing a particular risk.)	D	E	E	F	F	F

ROADSIDE FURNITURE

Safety Signs							
11	Safety signs missing, illegible or damaged making them substantially ineffective	D	E	E	F	F	F
Guideposts							
12	Missing or damaged at a critical location making them substantially ineffective	C	D	D	E	E	F
Safety Barriers and Fencing							
13	Missing or damaged at a critical location making them substantially ineffective	C	E	E	F	F	F

Standard No.	Intervention Standard	Response Code By Road Classification Category					
Pavement Markings							
14	Missing, illegible or confusing at a critical location	E	E	F	F	F	F
STRUCTURE							
15	Damage affecting structural performance	A	C	C	E	E	F

Table 2 – Road Risk Action Response

Response Code	Control Mechanism	Response Time
A	Inspect and rectify if possible, or provide appropriate warning within 72 hours	Within 72 hours of notification or inspection.
B	Inspect and rectify if possible, or provide appropriate warning	Within one week of inspection or notification.
C	Inspect and rectify if possible, or provide appropriate warning	Within two weeks of inspection or notification.
D	Inspect and rectify if possible, or provide appropriate warning	Within one month of inspection or notification.
E	Inspect and rectify if possible, or provide appropriate warning	Within three months of inspection or notification.
F	Inspect and rectify if possible, or provide appropriate warning	Within six months of inspection or notification.

Where, because of the nature of the repair required, level of resources required or workload, it is not possible to rectify within the time shown in Table 2, appropriate warning of the hazard is to be provided until the repair can be completed.

Appropriate warning could include, for example:

- Provision of warning signs
- Traffic control action
- Diverting traffic around the site
- Installation of a temporary speed limit
- Lane closure
- Closure of the road to use by certain vehicle (eg a load limit), or
- Road closure

YARRIAMBIAK SHIRE COUNCIL
CLASSIFICATIONS FOR ROAD HIERARCHY

TABLE A

HIERARCHY	FUNCTION	CLASSIFICATION CODE	EXISTING SURFACE	TARGET CONSTRUCTION STANDARD	INSPECTION FREQUENCY
Rural Link Road	A road that provides a strategic link between two towns, two districts or a combination thereof. A significant percentage of traffic is not local traffic. Also includes roads linking major industrial sites to towns or to roads of higher classification.	RL 1 RL 2	Sealed Gravel	SEALED SURFACE Generally the road width will conform to one of two standard widths. Type A: Seal width 6.6 m, Pavement width 7.2 m and formation width 10.2 m. Type B: Seal width 4 m, Pavement width 5.7 m and formation width 8.7 m. Road width for each section of road will be decided on a case by case basis. All relevant factors will be considered including traffic volume and type, road alignment and available resources. <u>Note:</u> On selected roads with a large number of heavy vehicles Council may elect to provide a road with seal width greater than 6.2m. Roads to be upgraded from gravel to seal in the next five years will be identified in Council's capital works program. Any roads identified for seal widening will also be identified in the 10 year capital works program.	6 monthly
Rural Collector Road	A road that provides, or is part of a secondary link between two areas, two roads of a higher classification or a combination thereof. Collector roads also collect traffic from access roads and channel it to roads of higher classification. Many of these roads form a "grid" for all weather access across the shire. Traffic is usually a mix of local and non-local. This category can also include roads that are primary access to public facilities such as cemeteries, sports grounds, waste disposal sites etc.	RC 1	Sealed	SEALED SURFACE Generally existing sealed collector roads will remain at the current width until the pavement requires reconstruction. If the pavement is to be reconstructed the road will conform to one of two standard widths. Type A: Seal width 6.6 m, Pavement width 7.2 m and formation width 10.2 m. Type B: Seal width 4 m, Pavement width 5.7 m and formation width 8.7 m. Road width for each section of road will be decided on a case by case basis. All relevant factors will be considered including traffic volume and type, road alignment and available resources. Traffic volumes on some of these roads are small. In some cases, when the existing pavement reaches the end of its life, there may be no justification to reconstruct it as a sealed road. Roads at this point will be considered with regard to Clause 3 of this hierarchy and Council's policy for evaluation of sealed roads. If Council decides that seal is not justified, the road will be "deconstructed" to unsealed collector road standard.	12 monthly
		RC 2 RC 3	Gravel Earth	GRAVEL OR OTHER SUITABLE ALL WEATHER SURFACE Generally existing gravel collector roads will remain as a gravel surface and when resheeted will conform to one of two standard widths: Type A: Pavement width 5.0 m and formation width 8.5 m. Type B: Pavement width 4.0 m and formation width 7.2 m. Most roads will be constructed as Type A, but in some instances where traffic is known to be low, Type B construction may be used. The pavement width will be recorded in the Asset Register. In some parts of the shire, the naturally occurring material, when formed up, provides a surface suitable for use in all weather. In these cases a formation of this material will be provided (width 6m). Roads to be upgraded from natural surface to gravel in the next 10 years will be identified in Council's 10 year capital works program.	
Rural Access Road (Primary).	A road that is designated primary all weather access to 1 or more <u>occupied</u> farm houses. (The house(s) must be the primary residence of the occupant). This category may also include roads that are primary access to public facilities such as cemeteries, sports grounds, waste disposal sites etc. No significant through traffic.	RA 1 RA 2 RA 2 (PM) RA 3 RA 3 (PM)	Sealed Gravel Gravel - Priority Maintenance Earth Earth - Priority Maintenance	GRAVEL OR OTHER SUITABLE ALL WEATHER SURFACE. For gravel roads the width will conform to one of two standard widths: Type A: Pavement width 5.0 m and formation width 8.5 m. Type B: Pavement width 4.0 m and formation width 7.2 m. Generally a 4.0 m pavement will be provided where the road serves one or two residences or properties and a 5.0 m pavement will be provided where more than two residences or properties are serviced. Traffic volumes on some of the <u>existing sealed</u> primary access roads are small. In some cases, when the existing pavement reaches the end of its life, there may be no justification to reconstruct it as a sealed road. Roads at this point will be considered with regard to Clause 3 of this hierarchy and Council's policy for evaluation of sealed roads. If Council decides that seal is justified the road will be reconstructed to Type B specification, if Council decides that seal is not justified, the road will be "deconstructed" to unsealed primary access road standard. In some parts of the shire, the naturally occurring material, when formed up, provides a surface suitable for use in all weather. In these cases a formation of this material will be considered adequate. Roads to be upgraded from gravel to seal or from natural surface to gravel in the next ten years will be identified in Council's 10 year capital works program.	24 monthly
Rural Access Road (Secondary).	A road that does not meet the criteria to be a Link Road, a Collector Road or a Rural Access (Primary) Road but is used on a regular basis to provide access to other parts of a property for farming purposes or to a business enterprise (E.g. Grain Receival or Transport Company). Also includes roads maintained to a higher standard in accord with clause 5 of this hierarchy. Such roads will assume the "Target Construction Standards" of Rural Access (Primary) Roads whilst they are being provided to the higher standard.	RA 4 RA 5 RA 5(b) RA 5(s) RA5(c) RA 5 (PM) RA 6 RA 6 (PM)	Sealed Gravel Gravel - Primary Farming Business Gravel - School Bus Route Gravel - Business Enterprise Earth - Priority Maintenance Earth Earth - Priority Maintenance	EARTH FORMATION. Formed from material existing on site. Traffic volumes on most of the <u>existing sealed</u> secondary access roads are small. When the existing pavement reaches the end of its life, it is unlikely there will be justification to reconstruct it as a sealed road. Roads at this point will be considered with regard to Clause 2 of this hierarchy and Council's policy for evaluation of sealed roads. A number of the roads will be "deconstructed" to "earth formation" standard. When the pavements of existing gravel roads in this classification reach the end of their life they will not be resheeted. The road will be reformed as an earth formation. Nominal width for an earth formation shall be 6.0 metres.	Upon request
Rural Access Road (Minor).	A road used occasionally (but not regularly) for farm access. Any other rural road with minimal use.	RA 7 RA 7 (PM)	Earth Earth - Priority Maintenance	NO CONSTRUCTION Unformed road on natural surface only.	Upon request
Urban Commercial Centre and Collector Roads.	A road in the main commercial centre of a town providing access predominately to shops and offices. Also includes major arteries linking parts of town or feeding traffic to commercial centre.	UC 1	Sealed	SEALED SURFACE Width depends on usage and location of existing assets such as kerb and channel or trees.	6 monthly
Urban Access Road (Primary).	Local road providing primary access to residential, industrial or commercial properties or to recreational facilities.	UA 1 UA 2	Sealed Gravel	SEALED SURFACE Width depends on usage and location of existing assets such as kerb and channel or trees. Roads to be upgraded from gravel to seal in the next Ten years will be identified in Council's capital works program.	12 monthly
Urban Access Road (Secondary).	A road or laneway providing secondary access to occupied properties, or access to vacant land.	UA 3 UA 4 UA 5	Sealed Gravel Earth	Surface may be either GRAVEL or EARTH FORMATION or UNFORMED depending on usage and available resources. Roads to be upgraded from gravel to seal or from natural surface to gravel in the next five years will be identified in Council's capital works program.	Upon request
Urban Access Road (Minor).	A road or laneway with minimal use.	UA 6	Earth	NO CONSTRUCTION Unformed road on natural surface only.	Upon request
Special Purpose 1	A road that does not meet the criteria to be a Link Road, a Collector Road or a Rural Access (Primary) but provides all weather access for a Special Purpose.	SP 1	Gravel	GRAVEL OR OTHER SUITABLE ALL WEATHER SURFACE For gravel roads the width will conform to one of two standard widths: Type A: Pavement width 5.0 m and formation width 8.5 m. Type B: Pavement width 4.0 m and formation width 7.2 m. Generally a 4.0 m pavement will be provided where the road serves one or two residences or properties and a 5.0 m pavement will be provided where more than two residences or properties are serviced.	24 monthly
Special Purpose 2	A road that does not meet the criteria to be a Link Road, a Collector Road or a Rural Access (Primary) but provides an all weather surface or surfaced sections for a Special Purpose.	SP 2	Gravel	GRAVEL OR OTHER SUITABLE ALL WEATHER SURFACE For gravel roads the width will conform to one of two standard widths: Type A: Pavement width 5.0 m and formation width 8.5 m. Type B: Pavement width 4.0 m and formation width 7.2 m. Generally a 4.0 m pavement will be provided where the road serves one or two residences or properties and a 5.0 m pavement will be provided where more than two residences or properties are serviced.	24 monthly
Parking Bays or Areas	All parking bays or areas that have deemed to be a Council Asset for the sole purpose of parking	PB	Seal	SEALED SURFACE Width depends on usage and location of existing assets such as kerb and channel or trees. Roads to be upgraded from gravel to seal in the next Ten years will be identified in Council's capital works program.	12 monthly

- NOTES:**
- "Primary Residence"** means a house that is the usual place of residence of the occupant.
It does not include houses that are occupied seasonally for farming purposes or houses that are otherwise occupied for short periods.
 - The widths shown in the **"Target Construction Standard"** column above for pavements and formations of unsealed roads are approximate only.
Actual widths may vary due to physical constraints including drainage lines and vegetation.
When the gravel pavements are resheeted and when maintenance grading of these pavements and formations is carried out no measurements of width are controlled.

Because these works are carried out without control measurement, minor variations in width are likely to occur.
 - (PM)** Council will provide additional maintenance effort for this road category
 - The inspection frequencies shown in this table are current at the time of the latest review of the road hierarchy. The frequencies are also shown in Council's Road Management Plan which is reviewed annually. Should discrepancies arise between the frequencies shown in the road hierarchy and those shown in the Road Management Plan, those in the Road Management Plan shall be deemed to be correct.
 - The categories shown here agree with those shown in Council's Road Register and Road Asset Register.

ShortId	Road Id	Road Name	Start Distance	End Distance	Length (m)	Road Hierarchy 2021	Short Id 2020 Road register	2020 Road Category		Change Track	Comments
3866	2049	ANGUS TORPEY ROAD	0	110	110	RA5	3866	RA3	No Match	Changed	Previously classified as RA3-Earth but has gravel on the section (Rail Crossing) and reclassified RA5-Gravel
236	1322	BELLS ROAD 2	0	3570	3570	RC1	3682	RC2	No Match	Changed	Changed gravel to seal on CWP
4355	1292	BURDETTS ROAD	2450	2750	300	RC2	460	RA2	No Match	Changed	Segments upgrade on CWP, new segments and all other remaining segments are RC2, except chainage from 4890 to 7320
4320	1666	CANNUM 5 CHAIN ROAD	4470	5720	1250	RC2	533	RC1	No Match	Changed	No sealed section RC1, corrected to RC2
996	8304	FOUNDRY STREET	0	54	54	UA1	998	UA2	No Match	Changed	Sealed surface through CWP 2019/20
1245	1208	GOYURA EAST SCHOOL BU	20170	21030	860	RA2	1250	RA3	No Match	Changed	Updated due to CWP
1996	1150	MAXWELLS ROAD	0	700	700	RA2	1999	RA6	No Match	Changed	Upgrade on CWP
3868	2050	MINAPRE ROAD	0	1100	1100	RA2	3694	RA6	No Match	Changed	Upgrade on CWP
2248	8310	MORRIS STREET	0	201	201	UA1	2252	UA2	No Match	Changed	Upgrade on CWP
2249	8310	MORRIS STREET	201	231	30	UA1	4047	UA2	No Match	Changed	Upgrade on CWP
2250	8310	MORRIS STREET	231	432	201	UA1	4058	UA2	No Match	Changed	Upgrade on CWP
4208	1114	PATCHEWOLLOCK TEMPY	7720	8970	1250	RC1	4461	RC2	No Match	Changed	Upgrade on CWP - 2017
4558	1114	PATCHEWOLLOCK TEMPY	12630	13630	1000	RC2	4462	RA5	No Match	Changed	Gravel update on CWP - 2018
2950	1794	SCHULZ ROAD	4620	7070	2450	RA2	2952	RA7	No Match	Changed	Upgrade on CWP 2019
2949	1794	SCHULZ ROAD	0	4620	4620	RA2	2959	RA6	No Match	Changed	Upgrade on CWP 2019
3253	1138	TURRIFF EAST ROAD	4360	5770	1410	RA2	3256	RC2	No Match	Changed	Gravel resheets - change collector to access - CWP 2019/20
3254	1138	TURRIFF EAST ROAD	5770	7380	1610	RA2	3257	RC2	No Match	Changed	Gravel resheets - change collector to access - CWP 2019/20
3570	1639	YAAPEET WEST ROAD	2100	3960	1860	RA5	3575	RA6	No Match	Changed	Require reclassification to RA5 - upgrade on CWP

**YARRIAMBIACK
SHIRE COUNCIL**

ROAD REGISTER

For

LOCAL ROADS AND STREETS



YARRIAMBIACK SHIRE COUNCIL: ROAD REGISTER

Schedule 1 of this road register lists all local roads and streets within the municipality for which Yarriambiack Shire has responsibility for management and maintenance.

The column headed “Road Class” shows the classification of each segment of the road as shown in Council’s Road Hierarchy. Where different segments of a road have different classifications the segments are shown separately. The classifications are as follows:

Hierarchy	Classification Code	Existing Surface
Rural Link Road	RL 1	Sealed
	RL2	Gravel
Rural Collector Road	RC1	Sealed
	RC2	Gravel
	RC3	Earth
Rural Access Road (Primary)	RA1	Sealed
	RA2	Gravel
	RA2(PM)	Gravel – Priority Maintenance
	RA3	Earth
	RA3(PM)	Earth – Priority Maintenance
Rural Access Road (Secondary)	RA4	Sealed
	RA5	Gravel
	RA5(b)	Gravel – Primary Farming Business
	RA5(s)	Gravel – School Bus Route
	RA5 (c)	Gravel – Business Enterprise
	RA5(PM)	Earth – Priority Maintenance
	RA6	Earth
	RA6 (PM)	Earth – Priority Maintenance
Rural Access Road (Minor).	RA7	Earth
	RA 7 (PM)	Earth – Priority Maintenance
Urban Commercial Centre and Collector Roads.	UC1	Sealed
Urban Access Road (Primary)	UA1	Sealed
	UA2	Gravel
Urban Access Road (Secondary)	UA3	Sealed
	UA4	Gravel
	UA5	Earth
Urban Access Road (Minor)	UA6	Earth
Special Purpose 1	SP1	Gravel
Special Purpose 2	SP2	Gravel
Parking Bays or Areas	PB	Seal

Details regarding the management of these roads are provided in Council's Road Management Plan and Council's Road Hierarchy.

The column headed "DISTRICT LOCATION" shows the location of the segment of the road. If the road is in a township, the name of the township is shown, or, if the road is in a rural area a grid reference is shown that refers to the maps in the Road Hierarchy document.

ADDITIONAL INFORMATION

The following information provides additional information relating to the management of certain classifications of roads.

1. LOCAL ROADS THAT FORM PART OF THE MUNICIPAL BOUNDARY

Yarriambiack Shire has agreements in place with all adjoining municipalities regarding responsibility for the management and maintenance of these roads.

In each case, Yarriambiack Shire accepts responsibility for the management and maintenance of specific sections of road and the adjoining municipality accepts responsibility for the balance of these roads.

For all boundary roads, an entry in the column headed "Road Register / Ref to Boundaries of Road" indicates that the section of road forms the boundary between Yarriambiack Shire and the named municipality E.g. YSC-???

In this register, roads that are managed and maintained by an adjoining municipality are classified under the column heading "Asset Owner" The name of the council denotes which municipality is responsible for the management and maintenance of that section of road. Roads for which Yarriambiack Shire is responsible for management and maintenance are shown with the classification "Council".

2. ARTERIAL ROADS IN BUILT-UP AREAS

Arterial roads were previously known as either State Highways or Main Roads. **In rural areas, Regional Roads Victoria is the road authority responsible for these roads.**

Where these roads pass through a built-up area there is often a shared responsibility between VicRoads / Regional Roads and the Council for maintenance of the assets on the road reserve. The limit of this shared responsibility is usually, but not necessarily, the defined 60 km per hour zone.

In general terms, Regional Roads Victoria (RRV) accepts responsibility for the central traffic lanes and shoulders from the back of the kerb to the back of the kerb, or, if there are no kerbs, between drainage lines. Council is responsible for the balance of the road reserve including footpaths. Council also accepts additional responsibility for maintenance of some specific areas within the area controlled by Regional Roads Victoria (RRV), e.g., maintenance of lawns and garden beds within central median strips.

The agreement is based on the document "ROAD MANAGEMENT ACT [2004] and the Code of Practice, OPERATIONAL RESPONSIBILITY FOR PUBLIC ROADS". Areas where Council accepts additional responsibility are detailed within this agreement.

The arterial roads that pass through this municipality together with the names of built-up areas affected by the demarcation agreement are listed in Table A below.

ALTERNATIVE NAMES FOR ARTERIAL ROADS

In some cases, sections of the Arterial Roads are generally known by a name different from the official VicRoads name. Table A lists alternative names that are in general use for sections of arterial roads.

TABLE A

<i>ROAD NAME</i>	<i>BUILT-UP AREA AFFECTED BY DEMARICATION AGREEMENT</i>	<i>ALTERNATIVE ROAD NAME(S)</i>
Borong Highway	Warracknabeal	Dimboola Road, Lyle Street
Henty Highway	Warracknabeal	
Henty Highway		The section in Brim is also known as Station Street
Henty Highway	Beulah	Hopetoun Street
Henty Highway	Hopetoun	Lascelles Street
Sunraysia Highway	Woomelang	Gloucester Street and Brook Street (West of Gloucester Street)
Sunraysia Highway		The section in Lascelles is also known as Wychunga Street
Sunraysia Highway		The section in Speed is also known as Chamberlain Street
Sunraysia Highway		The section in Tempy is also known as Station Street
Wimmera Highway	Murtoa	Lake Street (North of Marna Street), and Marna Street (east of Lake Street)
Wimmera Highway	Rupanyup	Cromie Street
Birchip Rainbow Road	Beulah	Bell Street and Riverside Drive
Donald Murtoa Road	Minyip	Main Street
Hopetoun Rainbow Road	Hopetoun	Austin Street, (west of Lascelles St., Garrard Street, and Audrey Street (west of Garrard Street).
Hopetoun Walpeup Road		
Hopetoun Sea Lake Road	Woomelang	Brook Street (East of Gloucester Street)
Horsham Kalkee Road		The section of this road in Yarriambiack Shire is known locally as "Blue Ribbon Road" and this name is used for property addresses.
Horsham Minyip Road		
Jeparit Warracknabeal Road	Warracknabeal	Rainbow Road and Kelsall Street.

Jeparit Warracknabeal Road		The section of this road in rural areas between Warracknabeal township and Warracknabeal Rainbow Road is known locally as "Rainbow Road" and this name is used for property addresses.
Murtoa Glenorchy Road	Murtoa	Lake Street (South of Marna Street).
Patchewollock Sea Lake Road	Patchewollock	Federation Street
Stawell Warracknabeal Road	Minyip	Church Street
Warracknabeal Birchip Road		
Warracknabeal Rainbow Road		The section of this road in Yarriambiack Shire is known locally as "Rainbow Road" and this name is used for property addresses.

YARRIAMBIA CK SHIRE COUNCIL
ROAD REGISTER
SCHEDULE 1

VERSION - 10

Road Id	Road Name	Start Distance	End Distance	Length (m)	Road Hierarchy	Sealed or Unsealed	Date Proclaimed Public Road	Asset Owner	From - To Segment Detail	District Location	Boundaries of Road	Urban or Rural
1497	3LK ROAD	0	1600	1600	RA2	Unsealed	Jul-04	Council	00 at Wimmera Highway -	P7/Q7	1,630 = McIntyres Road	Rural
1497	3LK ROAD	1600	2450	850	RA2	Unsealed	Jul-04	Council	00 at Wimmera Highway -	P7/Q7		Rural
1497	3LK ROAD	2450	3270	820	SP2	Unsealed	Jul-04	Council	00 at Wimmera Highway -	P7/Q7		Rural
1497	3LK ROAD	3270	6400	3130	SP2	Unsealed	Jul-04	Council	00 at Wimmera Highway - 6,400 = Ashens Jackson Road	P7/Q7		Rural
1497	3LK ROAD	6400	6910	510	RA2	Unsealed	Jul-04	Council	00 at Wimmera Highway -	P7/Q7		Rural
1497	3LK ROAD	6910	8040	1130	SP2	Unsealed	Jul-04	Council	00 at Wimmera Highway -	P7/Q7		Rural
1497	3LK ROAD	8040	9040	1000	SP2	Unsealed	Jul-04	Council	00 at Wimmera Highway - 11,500 = Gellatlys Road	P7/Q7	6.40=Ashens Jackson Road	Rural
1497	3LK ROAD	9040	11050	2010	SP2	Unsealed	Jul-04	Council	00 at Wimmera Highway - 11,500 = Gellatlys Road	P7/Q7		Rural
1497	3LK ROAD	11050	13500	2450	SP2	Unsealed	Jul-04	Council	00 at Wimmera Highway - 13,500 = Horsham Lubeck road	P7/Q7		Rural
1497	3LK ROAD	13500	15160	1660	RA6	Unsealed	Jul-04	Council	00 at Wimmera Highway - Bismark-Lubeck Road	P7/Q7		Rural
1527	A B FUNCKES ROAD	0	3150	3150	RA6	Unsealed	Jul-04	Council	00 at R Funckes Road - Rowes Road	N8/N9		Rural
1657	A. EVANS ROAD	0	2180	2180	RA6	Unsealed	Jul-04	Council	00 at Daveys Road - Minyip Dimboola Road	N6		Rural
1609	A. MATTHEWS ROAD	0	920	920	RA2	Unsealed	Jul-04	Council	00 at Banyena Pimpinio Road -	O9		Rural
1609	A. MATTHEWS ROAD	920	2820	1900	RA6	Unsealed	Jul-04	Council	00 at Banyena Pimpinio Road - Lallat Banyena Road	O9		Rural
1922	ABBOT ROAD	0	960	960	RA6	Unsealed	Jul-04	Council	00 at Rattray Road - Schultzs Road	L6		Rural
1188	ACKLANDS ROAD	0	2440	2440	RA2	Unsealed	Jul-04	Council	00 at Sunraysia Hwy -	E7/E8		Rural
1188	ACKLANDS ROAD	2440	2540	100	RA5	Unsealed	Jul-04	Council	00 at Sunraysia Hwy -	E7/E8		Rural
1188	ACKLANDS ROAD	2540	5740	3200	RA6	Unsealed	Jul-04	Council	00 at Sunraysia Hwy - Kellys Road	E7/E8		Rural
1801	ADDINSALL ROAD	0	2550	2550	RA6	Unsealed	Jul-04	Council	00 at Taylor Road - Brim East School Road	I7/J7		Rural
1801	ADDINSALL ROAD	2550	10810	8260	RA6	Unsealed	Jul-04	Council	00 at Taylor Road -	I7/J7		Rural
1801	ADDINSALL ROAD	10810	13610	2800	RA7	Unsealed	Jul-04	Council	00 at Taylor Road - Galaquil East Road	I7/J7		Rural
1431	ADLERS ROAD	0	1570	1570	RA2	Unsealed	Jul-04	Council	00 at Donald Murtoa Road -	O6		Rural
1431	ADLERS ROAD	1570	4310	2740	RA2	Unsealed	Jul-04	Council	00 at Donald Murtoa Road -	O6		Rural
1431	ADLERS ROAD	4310	5240	930	RA2	Unsealed	Jul-04	Council	00 at Donald Murtoa Road - Schaches Road	O6		Rural
1342	AILSA ROAD	0	340	340	RA2(PM)	Unsealed	Jul-04	Council	00 at Borung Highway - Elsoms Road	L4/L6		Rural
1342	AILSA ROAD	340	3940	3600	RA5(PM)	Unsealed	Jul-04	Council	00 at Borung Highway -	L4/L6		Rural
1342	AILSA ROAD	3940	7300	3360	RA5(PM)	Unsealed	Jul-04	Council	00 at Borung Highway -	L4/L6		Rural
1342	AILSA ROAD	7300	9130	1830	RA2(PM)	Unsealed	Jul-04	Council	00 at Borung Highway -	L4/L6		Rural
1342	AILSA ROAD	9130	11140	2010	RA1	Sealed	Jul-04	Council	00 at Borung Highway -	L4/L6		Rural
1342	AILSA ROAD	11140	13830	2690	RA1	Sealed	Jul-04	Council	00 at Borung Highway -	L4/L6		Rural
1342	AILSA ROAD	13830	15090	1260	RA1	Sealed	Jul-04	Council	00 at Borung Highway - Henty Highway	L4/L6		Rural
1342	AILSA ROAD	15090	16380	1290	RA5(PM)	Unsealed	Jul-04	Council	00 at Borung Highway -	L4/L6		Rural
1342	AILSA ROAD	16380	17280	900	RA6	Unsealed	Jul-04	Council	00 at Borung Highway -	L4/L6		Rural

YARRIAMBIA CK SHIRE COUNCIL
ROAD REGISTER
SCHEDULE 1

VERSION - 10

Road Id	Road Name	Start Distance	End Distance	Length (m)	Road Hierarchy	Sealed or Unsealed	Date Proclaimed Public Road	Asset Owner	From - To Segment Detail	District Location	Boundaries of Road	Urban or Rural
1342	AILS A ROAD	17280	21780	4500	RA6	Unsealed	Jul-04	Council	00 at Borung Highway - Stawell W'beal Road	L4/L6		Rural
1339	AILS A WHEAT ROAD	0	3700	3700	RA6	Unsealed	Jul-04	Council	00 at Dimboola Minyip Rd -	L5/M5		Rural
1339	AILS A WHEAT ROAD	3700	5670	1970	RA5	Unsealed	Jul-04	Council	00 at Dimboola Minyip Rd -	L5/M5		Rural
1339	AILS A WHEAT ROAD	5670	9750	4080	RA6	Unsealed	Jul-04	Council	00 at Dimboola Minyip Rd -	L5/M5		Rural
1339	AILS A WHEAT ROAD	9750	9860	110	RA2	Unsealed	Jul-04	Council	00 at Dimboola Minyip Rd -	L5/M5		Rural
1339	AILS A WHEAT ROAD	9860	12250	2390	RA6	Unsealed	Jul-04	Council	00 at Dimboola Minyip Rd - Ailsa Road	L5/M5		Rural
1339	AILS A WHEAT ROAD	12250	13420	1170	RA2	Unsealed	Jul-04	Council	00 at Dimboola Minyip Rd -	L5/M5		Rural
1339	AILS A WHEAT ROAD	13420	15320	1900	RA6	Unsealed	Jul-04	Council	00 at Dimboola Minyip Rd - Boundary Road	L5/M5		Rural
8102	ALAMEIN AVENUE	0	100	100	UA1	Sealed	Jul-04	Council	Kokoda Ave - Coral Ave	Warracknabeal		Urban
1858	ALBACUTYA STATION ROAD	0	5245	5245	RA6	Unsealed	Jul-04	Council	00 at Rainbow Wyperfeld Park Road - Albacutya Rd	G1		Rural
1355	ALBRECHTS ROAD	0	1280	1280	RA2	Unsealed	Jul-04	Council	00 at Dimboola Minyip Rd -	M4		Rural
1355	ALBRECHTS ROAD	1280	3240	1960	RA6	Unsealed	Jul-04	Council	00 at Dimboola Minyip Rd - Thomas Road	M4		Rural
9601	ALGERIAN STREET	0	166	166	UA1	Sealed	Jul-04	Council	Yenolom St - Barnes St	Patchewollock		Urban
9601	ALGERIAN STREET	166	196	30	UA1	Sealed	Jul-04	Council	Barnes St - Barnes St	Patchewollock		Urban
9601	ALGERIAN STREET	196	363	167	UA1	Sealed	Jul-04	Council	Barnes St - Kernot St	Patchewollock		Urban
9601	ALGERIAN STREET	363	393	30	UA1	Sealed	Jul-04	Council	Kernot St - Kernot St	Patchewollock		Urban
9601	ALGERIAN STREET	393	550	157	UA1	Sealed	Jul-04	Council	Kernot St - End	Patchewollock		Urban
8101	ALLAN STREET	0	152	152	UA1	Sealed	Jul-04	Council	Noall St - Gould St	Warracknabeal		Urban
1136	ALLANS ROAD	0	2000	2000	RA5	Unsealed	Jul-04	Council	00 at Sunraysia Highway -	C6		Rural
1136	ALLANS ROAD	2000	5830	3830	RA6	Unsealed	Jul-04	Council	00 at Sunraysia Highway -	C6		Rural
1136	ALLANS ROAD	5830	7620	1790	RA5	Unsealed	Jul-04	Council	00 at Sunraysia Highway -	C6	YSC-BSC	Rural
1136	ALLANS ROAD	7620	10750	3130	RA6	Unsealed	Jul-04	Council	00 at Sunraysia Highway - Myall Road	C6		Rural
1895	ALLEN ROAD	0	6470	6470	RA6	Unsealed	Jul-04	Council	00 at Antwerp Road - Zanker Road	K4		Rural
1195	ANDERSON NEVILLE ROAD	0	600	600	RA2	Unsealed	Jul-04	Council	00 at Hopetoun Sea Lake -	E6/F6		Rural
1195	ANDERSON NEVILLE ROAD	600	1800	1200	RA2	Unsealed	Jul-04	Council	00 at Hopetoun Sea Lake -	E6/F6		Rural
1195	ANDERSON NEVILLE ROAD	1800	2440	640	RA2	Unsealed	Jul-04	Council	00 at Hopetoun Sea Lake -	E6/F6		Rural
1195	ANDERSON NEVILLE ROAD	2440	3160	720	RA2	Unsealed	Jul-04	Council	00 at Hopetoun Sea Lake -	E6/F6		Rural
1195	ANDERSON NEVILLE ROAD	3160	3400	240	RA2	Unsealed	Jul-04	Council	00 at Hopetoun Sea Lake -	E6/F6		Rural
1195	ANDERSON NEVILLE ROAD	3400	4660	1260	RA2	Unsealed	Jul-04	Council	00 at Hopetoun Sea Lake -	E6/F6		Rural
1195	ANDERSON NEVILLE ROAD	4660	4920	260	RA5	Unsealed	Jul-04	Council	00 at Hopetoun Sea Lake - Two Mile Road	E6/F6		Rural
8103	ANDERSON STREET	0	83	83	UA1	Sealed	Jul-04	Council	The Avenue - Change	Warracknabeal		Urban
8103	ANDERSON STREET	83	220	137	UA1	Sealed	Jul-04	Council	Change - Woolcock St	Warracknabeal		Urban
8103	ANDERSON STREET	220	250	30	UA1	Sealed	Jul-04	Council	Woolcock St - Woolcock St	Warracknabeal		Urban

YARRIAMBIA CK SHIRE COUNCIL												
ROAD REGISTER												
SCHEDULE 1												
VERSION - 10												
Road Id	Road Name	Start Distance	End Distance	Length (m)	Road Hierarchy	Sealed or Unsealed	Date Proclaimed Public Road	Asset Owner	From - To Segment Detail	District Location	Boundaries of Road	Urban or Rural
8103	ANDERSON STREET	250	501	251	UA1	Sealed	Jul-04	Council	Woolcock St - Lyle Street	Warracknabeal		Urban
8103	ANDERSON STREET	501	523	22	UC1	Sealed	Jul-04	Council	Lyle Street - Lyle Street	Warracknabeal		Urban
8103	ANDERSON STREET	523	593	70	UC1	Sealed	Jul-04	Council	Lyle Street - Change	Warracknabeal		Urban
8103	ANDERSON STREET	593	722	129	UC1	Sealed	Jul-04	Council	Change - King St	Warracknabeal		Urban
8103	ANDERSON STREET	722	731	9	UC1	Sealed	Jul-04	Council	King St - King/Milbourne Sts	Warracknabeal		Urban
8103	ANDERSON STREET	731	754	23	UC1	Sealed	Jul-04	Council	King/Milbourne Sts - Milbourne St	Warracknabeal		Urban
8103	ANDERSON STREET	754	873	119	UC1	Sealed	Jul-04	Council	Milbourne St - O'Brien St	Warracknabeal		Urban
8103	ANDERSON STREET	873	887	14	UC1	Sealed	Jul-04	Council	O'Brien St - O'Brien St	Warracknabeal		Urban
8103	ANDERSON STREET	887	961	74	UC1	Sealed	Jul-04	Council	O'Brien St - Werrigar St	Warracknabeal		Urban
8103	ANDERSON STREET	961	990	29	UC1	Sealed	Jul-04	Council	Werrigar St - Werrigar St	Warracknabeal		Urban
8103	ANDERSON STREET	990	1158	168	UC1	Sealed	Jul-04	Council	Werrigar St - Gardiner St	Warracknabeal		Urban
8103	ANDERSON STREET	1158	1189	31	UC1	Sealed	Jul-04	Council	Gardiner St - Gardiner St	Warracknabeal		Urban
8103	ANDERSON STREET	1189	1239	50	UC1	Sealed	Jul-04	Council	Gardiner St - Wood Street	Warracknabeal		Urban
8103	ANDERSON STREET	1239	1259	20	UC1	Sealed	Jul-04	Council	Wood Street - Wood Street	Warracknabeal		Urban
8103	ANDERSON STREET	1259	1365	106	UC1	Sealed	Jul-04	Council	Wood Street - McLean St	Warracknabeal		Urban
8103	ANDERSON STREET	1365	1383	18	UC1	Sealed	Jul-04	Council	McLean St - McLean St	Warracknabeal		Urban
8103	ANDERSON STREET	1383	1486	103	UC1	Sealed	Jul-04	Council	McLean St - Tregear St	Warracknabeal		Urban
8103	ANDERSON STREET	1486	1506	20	UC1	Sealed	Jul-04	Council	Tregear St - Tregear St	Warracknabeal		Urban
8103	ANDERSON STREET	1506	1521	15	UA1	Sealed	Jul-04	Council	Tregear St - Sutcliffe St	Warracknabeal		Urban
8103	ANDERSON STREET	1521	1538	17	UA1	Sealed	Jul-04	Council	Sutcliffe St - Sutcliffe St	Warracknabeal		Urban
8103	ANDERSON STREET	1538	1765	227	UA1	Sealed	Jul-04	Council	Sutcliffe St - Cemetery Rd	Warracknabeal		Urban
1704	ANGIP LANE	0	750	750	RA2	Unsealed	Jul-04	Council	00 at Jeparit W'beal -	J4		Rural
1704	ANGIP LANE	750	4300	3550	RA6	Unsealed	Jul-04	Council	00 at Jeparit W'beal - W'beal Rainbow Road	J4		Rural
1711	ANGLE ROAD	0	4330	4330	RA6	Unsealed	Jul-04	Council	00 at Aubrey Road - Cannum 5 Chain Road	K4/L4		Rural
1644	ANGLE ROAD 2	0	8430	8430	RA6	Unsealed	Jul-04	Council	00 at Rosebery North West Road - Chivell Road	F5/G5		Rural
2049	ANGUS TORPEY ROAD	0	110	110	RA5	Unsealed	Jul-04	Council	00 at Sunraysia Highway -	C6		Rural
2049	ANGUS TORPEY ROAD	110	950	840	RA6	Unsealed	Jul-04	Council	00 at Sunraysia Highway -	C6		Rural
1327	ANTWERP ROAD	0	8820	8820	RA6	Unsealed	Jul-04	Council	00 at Borung Highway -	L3/L5		Rural
1327	ANTWERP ROAD	8820	9260	440	RA5	Unsealed	Jul-04	Council	00 at Borung Highway -	L3/L5		Rural
1327	ANTWERP ROAD	9260	13500	4240	RA6	Unsealed	Jul-04	Council	00 at Borung Highway - Blue Ribbon Road	L3/L5		Rural
1327	ANTWERP ROAD	13500	14950	1450	RC1	Sealed	Jul-04	Council	00 at Borung Highway -	L3/L5		Rural
1327	ANTWERP ROAD	14950	15403	453	RC1	Sealed	Jul-04	Council	00 at Borung Highway -	L3/L5		Rural
1327	ANTWERP ROAD	15403	15772	369	RC1	Sealed	Jul-04	Council	00 at Borung Highway - Curve	L3/L5		Rural

YARRIAMBIA CK SHIRE COUNCIL												
ROAD REGISTER												
SCHEDULE 1												
VERSION - 10												
Road Id	Road Name	Start Distance	End Distance	Length (m)	Road Hierarchy	Sealed or Unsealed	Date Proclaimed Public Road	Asset Owner	From - To Segment Detail	District Location	Boundaries of Road	Urban or Rural
1327	ANTWERP ROAD	15772	16560	788	RC1	Sealed	Jul-04	Council	00 at Borung Highway -	L3/L5		Rural
1327	ANTWERP ROAD	16560	17420	860	RC1	Sealed	Jul-04	Council	00 at Borung Highway -	L3/L5		Rural
1327	ANTWERP ROAD	17420	18400	980	RC1	Sealed	Jul-04	Council	00 at Borung Highway -	L3/L5		Rural
1327	ANTWERP ROAD	18400	18930	530	RC1	Sealed	Jul-04	Council	00 at Borung Highway - Geodetic Road	L3/L5		Rural
1707	APPLEDORES ROAD	0	1530	1530	RA2	Unsealed	Jul-04	Council	00 at Sheep Hills Bangerang -	I6/I7		Rural
1707	APPLEDORES ROAD	1530	2340	810	RA2	Unsealed	Jul-04	Council	00 at Sheep Hills Bangerang -	I6/I7		Rural
1707	APPLEDORES ROAD	2340	6520	4180	RA6	Unsealed	Jul-04	Council	00 at Sheep Hills Bangerang - Beyal Road	I6/I7		Rural
2058	ARCHIBALD ROAD	0	2730	2730	RA6	Unsealed	Jul-04	Council	00 at Patchewollock Sea Lake Road - Sullivans Road	B4		Rural
1708	AREEGRA EAST ROAD	0	5990	5990	RA6	Unsealed	Jul-04	Council	00 at Rupanyup Road - Areegra Exchange road	K7/K8		Rural
1319	AREEGRA EXCHANGE	0	1620	1620	RC2	Unsealed	Jul-04	Council	00 at Borung Highway -	J8/K8		Rural
1319	AREEGRA EXCHANGE	1620	3540	1920	RC2	Unsealed	Jul-04	Council	00 at Borung Highway - Downes Road	J8/K8		Rural
1319	AREEGRA EXCHANGE	3540	5280	1740	RC2	Unsealed	Jul-04	Council	00 at Borung Highway - B Lierschs Road	J8/K8		Rural
1319	AREEGRA EXCHANGE	5280	8460	3180	RC2	Unsealed	Jul-04	Council	00 at Borung Highway -	J8/K8		Rural
1319	AREEGRA EXCHANGE	8460	11700	3240	RC2	Unsealed	Jul-04	Council	00 at Borung Highway - Watchem Warracknabeal Road	J8/K8		Rural
1319	AREEGRA EXCHANGE	11700	12000	300	RA6	Unsealed	Jul-04	Council	00 at Borung Highway - Muller Drive	J8/K8		Rural
1378	ARMSTRONGS ROAD	0	3700	3700	RA6	Unsealed	Jul-04	Council	00 at Longerenong W'beal Road - Kewell Tarkedia Road	M5/M6		Rural
8104	ARNOLD STREET	0	44	44	UA1	Sealed	Jul-04	Council	Scott St - Change	Warracknabeal		Urban
8104	ARNOLD STREET	44	101	57	UA1	Sealed	Jul-04	Council	Change - Devereux St	Warracknabeal		Urban
8104	ARNOLD STREET	101	131	30	UA1	Sealed	Jul-04	Council	Devereux St - Devereux St	Warracknabeal		Urban
8104	ARNOLD STREET	131	232	101	UA1	Sealed	Jul-04	Council	Devereux St - Molyneaux St	Warracknabeal		Urban
8104	ARNOLD STREET	232	263	31	UA1	Sealed	Jul-04	Council	Molyneaux St - Molyneaux St	Warracknabeal		Urban
8104	ARNOLD STREET	263	444	181	UA1	Sealed	Jul-04	Council	Molyneaux St - Thomas st	Warracknabeal		Urban
1444	ARNOLDS ROAD	0	2980	2980	RA6	Unsealed	Jul-04	Council	00 at Rurades Road - Drovers Lane	O7		Rural
1444	ARNOLDS ROAD	2980	6080	3100	RA6	Unsealed	Jul-04	Council	00 at Rurades Road - Stawell W'beal Road	O7		Rural
1498	ASHENS JACKSON ROAD	0	60	60	RC1	Sealed	Jul-04	Council	00 at Stawell Warracknabeal -	P6/P7		Rural
1498	ASHENS JACKSON ROAD	60	1400	1340	RC1	Sealed	Jul-04	Council	00 at Stawell Warracknabeal -	P6/P7		Rural
1498	ASHENS JACKSON ROAD	1400	2251	851	RC1	Sealed	Jul-04	Council	00 at Stawell Warracknabeal -	P6/P7		Rural
1498	ASHENS JACKSON ROAD	2251	2482	231	RC1	Sealed	Jul-04	Council	00 at Stawell Warracknabeal -	P6/P7		Rural
1498	ASHENS JACKSON ROAD	2482	2997	515	RC1	Sealed	Jul-04	Council	00 at Stawell Warracknabeal - Change	P6/P7		Rural
1498	ASHENS JACKSON ROAD	2997	3272	275	RC1	Sealed	Jul-04	Council	00 at Stawell Warracknabeal - Change	P6/P7		Rural
1498	ASHENS JACKSON ROAD	3272	3937	665	RC1	Sealed	Jul-04	Council	00 at Stawell Warracknabeal -	P6/P7		Rural
1498	ASHENS JACKSON ROAD	3937	4187	250	RC1	Sealed	Jul-04	Council	00 at Stawell Warracknabeal -	P6/P7		Rural
1498	ASHENS JACKSON ROAD	4187	5835	1648	RC1	Sealed	Jul-04	Council	00 at Stawell Warracknabeal -	P6/P7		Rural

YARRIAMBIACK SHIRE COUNCIL ROAD REGISTER SCHEDULE 1												
VERSION - 10												
Road Id	Road Name	Start Distance	End Distance	Length (m)	Road Hierarchy	Sealed or Unsealed	Date Proclaimed Public Road	Asset Owner	From - To Segment Detail	District Location	Boundaries of Road	Urban or Rural
1498	ASHENS JACKSON ROAD	5835	6008	173	RC1	Sealed	Jul-04	Council	00 at Stawell Warracknabeal -	P6/P7		Rural
1498	ASHENS JACKSON ROAD	6008	6279	271	RC1	Sealed	Jul-04	Council	00 at Stawell Warracknabeal -	P6/P7		Rural
1498	ASHENS JACKSON ROAD	6279	6453	174	RC1	Sealed	Jul-04	Council	00 at Stawell Warracknabeal -	P6/P7		Rural
1498	ASHENS JACKSON ROAD	6453	6744	291	RC1	Sealed	Jul-04	Council	00 at Stawell Warracknabeal -	P6/P7		Rural
1498	ASHENS JACKSON ROAD	6744	7956	1212	RC1	Sealed	Jul-04	Council	00 at Stawell Warracknabeal -	P6/P7		Rural
1498	ASHENS JACKSON ROAD	7956	8300	344	RC1	Sealed	Jul-04	Council	00 at Stawell Warracknabeal -	P6/P7		Rural
1498	ASHENS JACKSON ROAD	8300	9775	1475	RC1	Sealed	Jul-04	Council	00 at Stawell Warracknabeal -	P6/P7		Rural
1498	ASHENS JACKSON ROAD	9775	12434	2659	RC1	Sealed	Jul-04	Council	00 at Stawell Warracknabeal - Murtoa Glenorchy Road	P6/P7		Rural
8105	ASQUITH AVENUE	0	188	188	UA1	Sealed	Jul-04	Council	Rainbow Rd - End	Warracknabeal		Urban
8106	ASQUITH RESERVE	0	155	155	UA1	Sealed	Jul-04	Council	Dimboola Rd - Change (Bend)	Warracknabeal		Urban
8106	ASQUITH RESERVE	155	370	215	UA1	Sealed	Jul-04	Council	Change (Bend) - End	Warracknabeal		Urban
1324	AUBREY ROAD	0	85	85	RC1	Sealed	Jul-04	Council	00 at Jeparit Warracknabeal Road - Fensomes Road	K3/K5		Rural
1324	AUBREY ROAD	85	140	55	RC1	Sealed	Jul-04	Council	00 at Jeparit Warracknabeal Road - 23m - West fenceline of Fensomes Road	K3/K5		Rural
1324	AUBREY ROAD	140	1530	1390	RC1	Sealed	Jul-04	Council	00 at Jeparit Warracknabeal Road -	K3/K5		Rural
1324	AUBREY ROAD	1530	2040	510	RC1	Sealed	Jul-04	Council	00 at Jeparit Warracknabeal Road -	K3/K5		Rural
1324	AUBREY ROAD	2040	2305	265	RC1	Sealed	Jul-04	Council	00 at Jeparit Warracknabeal Road -	K3/K5		Rural
1324	AUBREY ROAD	2305	3220	915	RC1	Sealed	Jul-04	Council	00 at Jeparit Warracknabeal Road -	K3/K5		Rural
1324	AUBREY ROAD	3220	3375	155	RC1	Sealed	Jul-04	Council	00 at Jeparit Warracknabeal Road -	K3/K5		Rural
1324	AUBREY ROAD	3375	5155	1780	RC1	Sealed	Jul-04	Council	00 at Jeparit Warracknabeal Road -	K3/K5		Rural
1324	AUBREY ROAD	5155	6575	1420	RC1	Sealed	Jul-04	Council	00 at Jeparit Warracknabeal Road -	K3/K5		Rural
1324	AUBREY ROAD	6575	8220	1645	RC1	Sealed	Jul-04	Council	00 at Jeparit Warracknabeal Road -	K3/K5		Rural
1324	AUBREY ROAD	8220	9670	1450	RC1	Sealed	Jul-04	Council	00 at Jeparit Warracknabeal Road -	K3/K5		Rural
1324	AUBREY ROAD	9670	11200	1530	RC1	Sealed	Jul-04	Council	00 at Jeparit Warracknabeal Road -	K3/K5		Rural
1324	AUBREY ROAD	11200	11650	450	RC1	Sealed	Jul-04	Council	00 at Jeparit Warracknabeal Road -	K3/K5		Rural
1324	AUBREY ROAD	11650	12635	985	RC1	Sealed	Jul-04	Council	00 at Jeparit Warracknabeal Road -	K3/K5		Rural
1324	AUBREY ROAD	12635	14165	1530	RC1	Sealed	Jul-04	Council	00 at Jeparit Warracknabeal Road - Blue Ribbon Road	K3/K5		Rural
1324	AUBREY ROAD	14165	15755	1590	RC1	Sealed	Jul-04	Council	00 at Jeparit Warracknabeal Road -	K3/K5		Rural
1324	AUBREY ROAD	15755	17785	2030	RC1	Sealed	Jul-04	Council	00 at Jeparit Warracknabeal Road -	K3/K5		Rural
1324	AUBREY ROAD	17785	18065	280	RC1	Sealed	Jul-04	Council	00 at Jeparit Warracknabeal Road -	K3/K5		Rural
1324	AUBREY ROAD	18065	18435	370	RC1	Sealed	Jul-04	Council	00 at Jeparit Warracknabeal Road - Geodetic Road	K3/K5		Rural
9101	AUDREY STREET	0	112	112	UA1	Sealed	Jul-04	Council	Cumming St - Garrard St	Hopetoun		Urban
9102	AUSTIN STREET	0	153	153	UC1	Sealed	Jul-04	VicRoads	Garrard St - Change	Hopetoun		Urban
9102	AUSTIN STREET	0	35	35	UA1	Sealed	Jul-04	Council	Lake Lascelles Reserve - Turning Area	Hopetoun		Urban

YARRIAMBIAICK SHIRE COUNCIL
ROAD REGISTER
SCHEDULE 1

VERSION - 10

Road Id	Road Name	Start Distance	End Distance	Length (m)	Road Hierarchy	Sealed or Unsealed	Date Proclaimed Public Road	Asset Owner	From - To Segment Detail	District Location	Boundaries of Road	Urban or Rural
9102	AUSTIN STREET	0	32	32	PB	Sealed	Jul-04	Council	Lascelles street - Yarrack Lane	Hopetoun		Urban
9102	AUSTIN STREET	0	51	51	PB	Sealed	Jul-04	Council	Yarrack Lane - Toole Street	Hopetoun		Urban
9102	AUSTIN STREET	0	50	50	PB	Sealed	Jul-04	Council	Toole Street - Waithe Street	Hopetoun		Urban
9102	AUSTIN STREET	0	32	32	PB	Sealed	Jul-04	Council	Lascelles Street - Yarrack lane	Hopetoun		Urban
9102	AUSTIN STREET	0	51	51	PB	Sealed	Jul-04	Council	Yarrack Lane - Toole Street	Hopetoun		Urban
9102	AUSTIN STREET	153	189	36	UC1	Sealed	Jul-04	VicRoads	Change - Change	Hopetoun		Urban
9102	AUSTIN STREET	189	231	42	UC1	Sealed	Jul-04	VicRoads	Change - Mandeville St	Hopetoun		Urban
9102	AUSTIN STREET	231	251	20	UC1	Sealed	Jul-04	VicRoads	Mandeville St - Mandeville St	Hopetoun		Urban
9102	AUSTIN STREET	251	301	50	UC1	Sealed	Jul-04	VicRoads	Mandeville St - Wathe Lane	Hopetoun		Urban
9102	AUSTIN STREET	301	362	61	UC1	Sealed	Jul-04	VicRoads	Wathe Lane - Toole St	Hopetoun		Urban
9102	AUSTIN STREET	362	382	20	UC1	Sealed	Jul-04	VicRoads	Toole St - Toole St	Hopetoun		Urban
9102	AUSTIN STREET	382	493	111	UC1	Sealed	Jul-04	VicRoads	Toole St - Lascelles St	Hopetoun		Urban
9102	AUSTIN STREET	493	513	20	UC1	Sealed	Jul-04	VicRoads	Lascelles St - Lascelles St	Hopetoun		Urban
9102	AUSTIN STREET	513	565	52	UA1	Sealed	Jul-04	Council	Lascelles St - Chiprick Lane	Hopetoun		Urban
9102	AUSTIN STREET	565	617	52	UA1	Sealed	Jul-04	Council	Change - Evelyn St	Hopetoun		Urban
9102	AUSTIN STREET	617	636	19	UA1	Sealed	Jul-04	Council	Evelyn St - Evelyn St	Hopetoun		Urban
9102	AUSTIN STREET	636	735	99	UA1	Sealed	Jul-04	Council	Evelyn St - Hope Road	Hopetoun		Urban
9102	AUSTIN STREET	735	755	20	UA1	Sealed	Jul-04	Council	Hope Road - Hope Road	Hopetoun		Urban
9102	AUSTIN STREET	755	804	49	UA1	Sealed	Jul-04	Council	Hope Road - Change	Hopetoun		Urban
9102	AUSTIN STREET	804	974	170	UA1	Sealed	Jul-04	Council	Change - Lake Lascelles Reserve	Hopetoun		Urban
1602	AVERYS ROAD	0	2220	2220	RA6	Unsealed	Jul-04	Council	00 at Antwep Road -	K5		Rural
1602	AVERYS ROAD	2220	2800	580	RA2	Unsealed	Jul-04	Council	00 at Antwep Road -	K5		Rural
1602	AVERYS ROAD	2800	4280	1480	RA5(S)	Unsealed	Jul-04	Council	00 at Antwep Road -	K5		Rural
1602	AVERYS ROAD	4280	7170	2890	RA6	Unsealed	Jul-04	Council	00 at Antwep Road -	K5		Rural
1602	AVERYS ROAD	7170	9820	2650	RA2	Unsealed	Jul-04	Council	00 at Antwep Road - Batchica West Road	K5		Rural
1560	B LIERSCHS ROAD	0	2120	2120	RA6	Unsealed	Jul-04	Council	00 at Rupanyup Road -	K7/K8		Rural
1560	B LIERSCHS ROAD	2120	5900	3780	RA6	Unsealed	Jul-04	Council	00 at Rupanyup Road - Areegra Exchange Road	K7/K8		Rural
1409	BACK ROAD	0	4910	4910	RA6	Unsealed	Jul-04	Council	00 at Laen School Road - Shire Boundary (E)	M8		Rural
1409	BACK ROAD	4910	5260	350	RA6	Unsealed	Jul-04	Buloke	00 at Laen School Road - Shire Boundary (W)	M8	YSC-BSC	Rural
9426	BAILEY LANE	0	130	130	UA4	Unsealed	Jul-04	Council	Roberts Street - Dettman Lane	Woomelang		Urban
9706	BAKERS LANE	0	100	100	UA4	Unsealed	Jul-04	Council	Carter Street - Main Street	Speed		Urban
1482	BAKERS ROAD	0	1630	1630	RA6	Unsealed	Jul-04	Council	00 at Wimmera Highway - Sudholzs Road	O7		Rural
1849	BALD HILL ROAD	0	2180	2180	RA6	Unsealed	Jul-04	Council	00 at Burroin Road - Yarrack Road	E4/E5		Rural

YARRIAMBIACK SHIRE COUNCIL

ROAD REGISTER

SCHEDULE 1

VERSION - 10

Road Id	Road Name	Start Distance	End Distance	Length (m)	Road Hierarchy	Sealed or Unsealed	Date Proclaimed Public Road	Asset Owner	From - To Segment Detail	District Location	Boundaries of Road	Urban or Rural
1849	BALD HILL ROAD	2180	3880	1700	RA6	Unsealed	Jul-04	Council	00 at Burroin Road - Ferguson Road	E4/E5		Rural
1459	BALLANTINES ROAD	0	760	760	RC2	Unsealed	Jul-04	Council	00 at Stawell W'beal Road - Boyds Road	O7		Rural
1710	BANGERANG HALL ROAD	0	2220	2220	RA6	Unsealed	Jul-04	Council	00 at W'beal Birchip Road - Watchem Warracknabeal Road	J7/K7		Rural
1710	BANGERANG HALL ROAD	2220	3200	980	RA2	Unsealed	Jul-04	Council	00 at W'beal Birchip Road -	J7/K7		Rural
1710	BANGERANG HALL ROAD	3200	3850	650	RA2	Unsealed	Jul-04	Council	00 at W'beal Birchip Road -	J7/K7		Rural
1710	BANGERANG HALL ROAD	3850	7100	3250	RA6	Unsealed	Jul-04	Council	00 at W'beal Birchip Road - Vollprecht Road	J7/K7		Rural
1709	BANGERANG ROAD	0	6710	6710	RA6	Unsealed	Jul-04	Council	00 at Henty Highway - Langs Road	K5/K8		Rural
1709	BANGERANG ROAD	6710	7250	540	RA2	Unsealed	Jul-04	Council	00 at Henty Highway - Martins Road	K5/K8		Rural
1709	BANGERANG ROAD	7250	9900	2650	RA6	Unsealed	Jul-04	Council	00 at Henty Highway - W'beal Birchip Road	K5/K8		Rural
1709	BANGERANG ROAD	9900	23270	13370	RA6	Unsealed	Jul-04	Council	00 at Henty Highway -	K5/K8		Rural
1709	BANGERANG ROAD	23270	23870	600	RA2	Unsealed	Jul-04	Council	00 at Henty Highway -	K5/K8		Rural
1709	BANGERANG ROAD	23870	26700	2830	RA6	Unsealed	Jul-04	Council	00 at Henty Highway - Areegra Exchange Road	K5/K8		Rural
2069	BANGERANG ROAD WEST	0	1250	1250	RA7	Unsealed	Jul-04	Council	00 at Henty Highway - Yarriambiack Creek	K5		Rural
1422	BANYENA PIMPINIO ROAD	0	90	90	RL1	Sealed	Jul-04	Northern Grampians	00 at Banyena Silo Road -	O5/O9	YSC-NGSC	Rural
1422	BANYENA PIMPINIO ROAD	90	990	900	RL1	Sealed	Jul-04	Northern Grampians	00 at Banyena Silo Road -	O5/O9	YSC-NGSC	Rural
1422	BANYENA PIMPINIO ROAD	990	1140	150	RL1	Sealed	Jul-04	Northern Grampians	00 at Banyena Silo Road -	O5/O9	YSC-NGSC	Rural
1422	BANYENA PIMPINIO ROAD	1140	1520	380	RL1	Sealed	Jul-04	Northern Grampians	00 at Banyena Silo Road -	O5/O9	YSC-NGSC	Rural
1422	BANYENA PIMPINIO ROAD	1520	2290	770	RL1	Sealed	Jul-04	Northern Grampians	00 at Banyena Silo Road -	O5/O9	YSC-NGSC	Rural
1422	BANYENA PIMPINIO ROAD	2290	2790	500	RL1	Sealed	Jul-04	Northern Grampians	00 at Banyena Silo Road -	O5/O9	YSC-NGSC	Rural
1422	BANYENA PIMPINIO ROAD	2790	3320	530	RL1	Sealed	Jul-04	Northern Grampians	00 at Banyena Silo Road -	O5/O9	YSC-NGSC	Rural
1422	BANYENA PIMPINIO ROAD	3320	4670	1350	RL1	Sealed	Jul-04	Northern Grampians	00 at Banyena Silo Road -	O5/O9	YSC-NGSC	Rural
1422	BANYENA PIMPINIO ROAD	4670	4760	90	RL1	Sealed	Jul-04	Northern Grampians	00 at Banyena Silo Road -	O5/O9	YSC-NGSC	Rural
1422	BANYENA PIMPINIO ROAD	4760	4850	90	RC1	Sealed	Jul-04	Northern Grampians	00 at Banyena Silo Road -	O5/O9	YSC-NGSC	Rural
1422	BANYENA PIMPINIO ROAD	4850	5040	190	RC1	Sealed	Jul-04	Northern Grampians	00 at Banyena Silo Road -	O5/O9	YSC-NGSC	Rural
1422	BANYENA PIMPINIO ROAD	5040	6080	1040	RC1	Sealed	Jul-04	Northern Grampians	00 at Banyena Silo Road -	O5/O9	YSC-NGSC	Rural
1422	BANYENA PIMPINIO ROAD	6080	6570	490	RC1	Sealed	Jul-04	Northern Grampians	00 at Banyena Silo Road -	O5/O9	YSC-NGSC	Rural
1422	BANYENA PIMPINIO ROAD	6570	8230	1660	RC1	Sealed	Jul-04	Northern Grampians	00 at Banyena Silo Road -	O5/O9	YSC-NGSC	Rural
1422	BANYENA PIMPINIO ROAD	8230	11700	3470	RC1	Sealed	Jul-04	Council	00 at Banyena Silo Road -	O5/O9		Rural
1422	BANYENA PIMPINIO ROAD	11700	13315	1615	RC1	Sealed	Jul-04	Council	00 at Banyena Silo Road -	O5/O9		Rural
1422	BANYENA PIMPINIO ROAD	13315	13595	280	RC1	Sealed	Jul-04	Council	00 at Banyena Silo Road -	O5/O9		Rural
1422	BANYENA PIMPINIO ROAD	13595	13850	255	RC1	Sealed	Jul-04	Council	00 at Banyena Silo Road -	O5/O9		Rural
1422	BANYENA PIMPINIO ROAD	13850	13996	146	RC1	Sealed	Jul-04	Council	00 at Banyena Silo Road -	O5/O9		Rural
1422	BANYENA PIMPINIO ROAD	13996	15147	1151	RC1	Sealed	Jul-04	Council	00 at Banyena Silo Road -	O5/O9		Rural

YARRIAMBIACK SHIRE COUNCIL

ROAD REGISTER

SCHEDULE 1

VERSION - 10

Road Id	Road Name	Start Distance	End Distance	Length (m)	Road Hierarchy	Sealed or Unsealed	Date Proclaimed Public Road	Asset Owner	From - To Segment Detail	District Location	Boundaries of Road	Urban or Rural
1422	BANYENA PIMPINIO ROAD	15147	15465	318	RC1	Sealed	Jul-04	Council	00 at Banyena Silo Road -	O5/O9		Rural
1422	BANYENA PIMPINIO ROAD	15465	17370	1905	RC1	Sealed	Jul-04	Council	00 at Banyena Silo Road - Stawell W'beal Road	O5/O9		Rural
1422	BANYENA PIMPINIO ROAD	17370	17513	143	RC1	Sealed	Jul-04	Council	00 at Banyena Silo Road -	O5/O9		Rural
1422	BANYENA PIMPINIO ROAD	17513	18372	859	RC1	Sealed	Jul-04	Council	00 at Banyena Silo Road -	O5/O9		Rural
1422	BANYENA PIMPINIO ROAD	18372	18924	552	RC1	Sealed	Jul-04	Council	00 at Banyena Silo Road -	O5/O9		Rural
1422	BANYENA PIMPINIO ROAD	18924	20099	1175	RC1	Sealed	Jul-04	Council	00 at Banyena Silo Road -	O5/O9		Rural
1422	BANYENA PIMPINIO ROAD	20099	20725	626	RC1	Sealed	Jul-04	Council	00 at Banyena Silo Road -	O5/O9		Rural
1422	BANYENA PIMPINIO ROAD	20725	20921	196	RC1	Sealed	Jul-04	Council	00 at Banyena Silo Road -	O5/O9		Rural
1422	BANYENA PIMPINIO ROAD	20921	21125	204	RC1	Sealed	Jul-04	Council	00 at Banyena Silo Road -	O5/O9		Rural
1422	BANYENA PIMPINIO ROAD	21125	21391	266	RC1	Sealed	Jul-04	Council	00 at Banyena Silo Road -	O5/O9		Rural
1422	BANYENA PIMPINIO ROAD	21391	22159	768	RC1	Sealed	Jul-04	Council	00 at Banyena Silo Road -	O5/O9		Rural
1422	BANYENA PIMPINIO ROAD	22159	22286	127	RC1	Sealed	Jul-04	Council	00 at Banyena Silo Road -	O5/O9		Rural
1422	BANYENA PIMPINIO ROAD	22286	22597	311	RC1	Sealed	Jul-04	Council	00 at Banyena Silo Road -	O5/O9		Rural
1422	BANYENA PIMPINIO ROAD	22597	22985	388	RC1	Sealed	Jul-04	Council	00 at Banyena Silo Road -	O5/O9		Rural
1422	BANYENA PIMPINIO ROAD	22985	23364	379	RC1	Sealed	Jul-04	Council	00 at Banyena Silo Road -	O5/O9		Rural
1422	BANYENA PIMPINIO ROAD	23364	23716	352	RC1	Sealed	Jul-04	Council	00 at Banyena Silo Road -	O5/O9		Rural
1422	BANYENA PIMPINIO ROAD	23716	24380	664	RC1	Sealed	Jul-04	Council	00 at Banyena Silo Road -	O5/O9		Rural
1422	BANYENA PIMPINIO ROAD	24380	25249	869	RC1	Sealed	Jul-04	Council	00 at Banyena Silo Road -	O5/O9		Rural
1422	BANYENA PIMPINIO ROAD	25249	25690	441	RC1	Sealed	Jul-04	Council	00 at Banyena Silo Road -	O5/O9		Rural
1422	BANYENA PIMPINIO ROAD	25690	26389	699	RC1	Sealed	Jul-04	Council	00 at Banyena Silo Road -	O5/O9		Rural
1422	BANYENA PIMPINIO ROAD	26389	26710	321	RC1	Sealed	Jul-04	Council	00 at Banyena Silo Road -	O5/O9		Rural
1422	BANYENA PIMPINIO ROAD	26710	26834	124	RC1	Sealed	Jul-04	Council	00 at Banyena Silo Road -	O5/O9		Rural
1422	BANYENA PIMPINIO ROAD	26834	27242	408	RC1	Sealed	Jul-04	Council	00 at Banyena Silo Road -	O5/O9		Rural
1422	BANYENA PIMPINIO ROAD	27242	27423	181	RC1	Sealed	Jul-04	Council	00 at Banyena Silo Road -	O5/O9		Rural
1422	BANYENA PIMPINIO ROAD	27423	28192	769	RC1	Sealed	Jul-04	Council	00 at Banyena Silo Road -	O5/O9		Rural
1422	BANYENA PIMPINIO ROAD	28192	29006	814	RC1	Sealed	Jul-04	Council	00 at Banyena Silo Road -	O5/O9		Rural
1422	BANYENA PIMPINIO ROAD	29006	30159	1153	RC1	Sealed	Jul-04	Council	00 at Banyena Silo Road -	O5/O9		Rural
1422	BANYENA PIMPINIO ROAD	30159	32144	1985	RC1	Sealed	Jul-04	Council	00 at Banyena Silo Road -	O5/O9		Rural
1422	BANYENA PIMPINIO ROAD	32144	32473	329	RC1	Sealed	Jul-04	Council	00 at Banyena Silo Road - Donald Murtoa Road	O5/O9		Rural
1422	BANYENA PIMPINIO ROAD	32473	34095	1622	RC1	Sealed	Jul-04	Council	00 at Banyena Silo Road -	O5/O9		Rural
1422	BANYENA PIMPINIO ROAD	34095	34557	462	RC1	Sealed	Jul-04	Council	00 at Banyena Silo Road -	O5/O9		Rural
1422	BANYENA PIMPINIO ROAD	34557	35226	669	RC1	Sealed	Jul-04	Council	00 at Banyena Silo Road -	O5/O9		Rural
1422	BANYENA PIMPINIO ROAD	35226	35905	679	RC1	Sealed	Jul-04	Council	00 at Banyena Silo Road -	O5/O9		Rural

YARRIAMBIACK SHIRE COUNCIL												
ROAD REGISTER												
SCHEDULE 1												
VERSION - 10												
Road Id	Road Name	Start Distance	End Distance	Length (m)	Road Hierarchy	Sealed or Unsealed	Date Proclaimed Public Road	Asset Owner	From - To Segment Detail	District Location	Boundaries of Road	Urban or Rural
1422	BANYENA PIMPINIO ROAD	35905	36593	688	RC1	Sealed	Jul-04	Council	00 at Banyena Silo Road -	O5/O9		Rural
1422	BANYENA PIMPINIO ROAD	36593	36876	283	RC1	Sealed	Jul-04	Council	00 at Banyena Silo Road -	O5/O9		Rural
1422	BANYENA PIMPINIO ROAD	36876	37042	166	RC1	Sealed	Jul-04	Council	00 at Banyena Silo Road -	O5/O9		Rural
1422	BANYENA PIMPINIO ROAD	37042	37439	397	RC1	Sealed	Jul-04	Council	00 at Banyena Silo Road -	O5/O9		Rural
1422	BANYENA PIMPINIO ROAD	37439	38776	1337	RC1	Sealed	Jul-04	Council	00 at Banyena Silo Road - Longerenong W'beal Road	O5/O9		Rural
1422	BANYENA PIMPINIO ROAD	38776	39109	333	RC1	Sealed	Jul-04	Council	00 at Banyena Silo Road - Curve	O5/O9		Rural
1422	BANYENA PIMPINIO ROAD	39109	39601	492	RC1	Sealed	Jul-04	Council	00 at Banyena Silo Road - Yarriambiack Creek	O5/O9		Rural
2057	BANYENA SILO ROAD	0	65	65	RC1	Sealed	Jul-04	Council	00 at Wimmera Highway -	O9/P9	YSC-NGSC	Rural
2057	BANYENA SILO ROAD	65	1360	1295	RC1	Sealed	Jul-04	Council	00 at Wimmera Highway -	O9/P9	YSC-NGSC	Rural
2057	BANYENA SILO ROAD	1360	1825	465	RC1	Sealed	Jul-04	Council	00 at Wimmera Highway -	O9/P9	YSC-NGSC	Rural
2057	BANYENA SILO ROAD	1825	2335	510	RC1	Sealed	Jul-04	Council	00 at Wimmera Highway -	O9/P9	YSC-NGSC	Rural
2057	BANYENA SILO ROAD	2335	2785	450	RC1	Sealed	Jul-04	Council	00 at Wimmera Highway -	O9/P9	YSC-NGSC	Rural
2057	BANYENA SILO ROAD	2785	2835	50	RC1	Sealed	Jul-04	Council	00 at Wimmera Highway - Burrum Banyena Road	O9/P9	YSC-NGSC	Rural
2057	BANYENA SILO ROAD	2835	3380	545	RC1	Sealed	Jul-04	Northern Grampians	00 at Wimmera Highway -	O9/P9	YSC-NGSC	Rural
2057	BANYENA SILO ROAD	3380	3875	495	RC1	Sealed	Jul-04	Northern Grampians	00 at Wimmera Highway -	O9/P9	YSC-NGSC	Rural
2057	BANYENA SILO ROAD	3875	4015	140	RC1	Sealed	Jul-04	Northern Grampians	00 at Wimmera Highway -	O9/P9	YSC-NGSC	Rural
2057	BANYENA SILO ROAD	4015	4190	175	RC1	Sealed	Jul-04	Northern Grampians	00 at Wimmera Highway -	O9/P9	YSC-NGSC	Rural
2057	BANYENA SILO ROAD	4190	4340	150	RC1	Sealed	Jul-04	Northern Grampians	00 at Wimmera Highway -	O9/P9	YSC-NGSC	Rural
2057	BANYENA SILO ROAD	4340	5375	1035	RC1	Sealed	Jul-04	Northern Grampians	00 at Wimmera Highway -	O9/P9	YSC-NGSC	Rural
2057	BANYENA SILO ROAD	5375	5735	360	RC1	Sealed	Jul-04	Northern Grampians	00 at Wimmera Highway -	O9/P9	YSC-NGSC	Rural
2057	BANYENA SILO ROAD	5735	6495	760	RC1	Sealed	Jul-04	Northern Grampians	00 at Wimmera Highway -	O9/P9	YSC-NGSC	Rural
2057	BANYENA SILO ROAD	6495	7807	1312	RC1	Sealed	Jul-04	Northern Grampians	00 at Wimmera Highway -	O9/P9	YSC-NGSC	Rural
2057	BANYENA SILO ROAD	7807	8030	223	RC1	Sealed	Jul-04	Northern Grampians	00 at Wimmera Highway - Banyena Pimpinio Road	O9/P9	YSC-NGSC	Rural
1177	BARBARY ROAD	0	3560	3560	RA6	Unsealed	Jul-04	Council	00 at Sunraysia Highway - Hopetoun Sea Lake Road	E7		Rural
9401	BARBARY STREET	0	71	71	UA1	Sealed	Jul-04	Council	Brook St - Proctor St	Woomelang		Urban
1982	BARBER ROAD	0	1800	1800	RA6	Unsealed	Jul-04	Council	00 at Minyip Rich Avon Road - Laen School Road	N8		Rural
1956	BARBETTI ROAD	0	3840	3840	RA6	Unsealed	Jul-04	Buloke	00 at Thompsons Road - Massey Road	K8	YSC-BSC	Rural
1106	BARING ROAD	0	480	480	RC1	Sealed	Jul-04	Council	00 at centreline Yenolom Street -	B3		Rural
1106	BARING ROAD	480	785	305	RC1	Sealed	Jul-04	Council	00 at centreline Yenolom Street -	B3		Rural
1106	BARING ROAD	785	940	155	RC1	Sealed	Jul-04	Council	00 at centreline Yenolom Street - Frankel Road	B3		Rural
1453	BARKERS ROAD	0	1200	1200	RA5	Unsealed	Jul-04	Council	00 at Stawell W'beal Road -	O7/O8		Rural
1453	BARKERS ROAD	1200	2730	1530	RA6	Unsealed	Jul-04	Council	00 at Stawell W'beal Road - Dunmunkle Creek Road	O7/O8		Rural
9602	BARLEY STREET	0	66	66	UA2	Unsealed	Jul-04	Council	Yenolom Street - Change	Patchewollock		Urban

YARRIAMBIACK SHIRE COUNCIL
ROAD REGISTER
SCHEDULE 1

VERSION - 10

Road Id	Road Name	Start Distance	End Distance	Length (m)	Road Hierarchy	Sealed or Unsealed	Date Proclaimed Public Road	Asset Owner	From - To Segment Detail	District Location	Boundaries of Road	Urban or Rural
9602	BARLEY STREET	66	166	100	UA5	Unsealed	Jul-04	Council	Change - Barnes Street	Patchewollock		Urban
9602	BARLEY STREET	166	196	30	UA5	Unsealed	Jul-04	Council	Barnes Street - Barnes Street	Patchewollock		Urban
9602	BARLEY STREET	196	362	166	UA5	Unsealed	Jul-04	Council	Barnes Street - Kernot Street	Patchewollock		Urban
2017	BARN ROAD	0	4840	4840	RA6	Unsealed	Jul-04	Council	00 at Loeligers Road -	P7		Rural
2017	BARN ROAD	4840	6460	1620	NULL PAV	Unsealed	Jul-04	Council	00 at Loeligers Road - L Matthews Road	P7		Rural
9603	BARNES STREET	0	10	10	UA1	Sealed	Jul-04	Council	Federation St - Change	Patchewollock		Urban
9603	BARNES STREET	10	106	96	UA1	Sealed	Jul-04	Council	Change - Currawa St	Patchewollock		Urban
9603	BARNES STREET	106	136	30	UA1	Sealed	Jul-04	Council	Currawa St - Currawa St	Patchewollock		Urban
9603	BARNES STREET	136	243	107	UA1	Sealed	Jul-04	Council	Currawa St - Algerian St	Patchewollock		Urban
9603	BARNES STREET	243	273	30	UA1	Sealed	Jul-04	Council	Algerian St - Algerian St	Patchewollock		Urban
9603	BARNES STREET	273	373	100	UA2	Unsealed	Jul-04	Council	Algerian St - Barley Street	Patchewollock		Urban
1501	BARRABOOL ROAD	0	8820	8820	RA6	Unsealed	Jul-04	Council	00 at Burnt Clay Road - Murtoa Glenorchy Road	P6/Q6		Rural
1358	BARRAT QUARRY ROAD	0	690	690	RA6	Unsealed	Jul-04	Council	00 at Dimboola Minyip Rd -	M4		Rural
1358	BARRAT QUARRY ROAD	690	3190	2500	NULL PAV	Unsealed	Jul-04	Council	00 at Dimboola Minyip Rd -	M4		Rural
1358	BARRAT QUARRY ROAD	3190	3770	580	RA7	Unsealed	Jul-04	Council	00 at Dimboola Minyip Rd - Ailsa Wheat Road	M4		Rural
1352	BARRAT ROAD	0	5220	5220	RC1	Sealed	Jul-04	Council	00 at Henty Highway -	M3/M5		Rural
1352	BARRAT ROAD	5220	7210	1990	RC1	Sealed	Jul-04	Council	00 at Henty Highway - Pullens Road	M3/M5		Rural
1352	BARRAT ROAD	7210	9435	2225	RC1	Sealed	Jul-04	Council	00 at Henty Highway - Dogwood Road	M3/M5		Rural
1352	BARRAT ROAD	9435	10425	990	RC1	Sealed	Jul-04	Council	00 at Henty Highway - Blue Ribbon Road	M3/M5		Rural
1352	BARRAT ROAD	10425	15280	4855	RC1	Sealed	Jul-04	Council	00 at Henty Highway - Blue Ribbon Road	M3/M5		Rural
1352	BARRAT ROAD	15280	16660	1380	RA6	Unsealed	Jul-04	Council	00 at Henty Highway - Wards Road	M3/M5		Rural
1955	BATCHICA LANE	0	890	890	RA7	Unsealed	Jul-04	Council	00 at Henty Highway - Yarriambiack Creek	K5		Rural
1321	BATCHICA WEST ROAD	0	1660	1660	RA5(S)	Unsealed	Jul-04	Council	00 at Henty Highway -	K4/K5		Rural
1321	BATCHICA WEST ROAD	1660	5300	3640	RA6	Unsealed	Jul-04	Council	00 at Henty Highway - Brennans Road	K4/K5		Rural
1321	BATCHICA WEST ROAD	5300	6260	960	RA2	Unsealed	Jul-04	Council	00 at Henty Highway - Averys Road	K4/K5		Rural
1321	BATCHICA WEST ROAD	6260	11380	5120	RA6	Unsealed	Jul-04	Council	00 at Henty Highway - Jeparit W;beal Road	K4/K5		Rural
1321	BATCHICA WEST ROAD	11380	11610	230	RA5(C)	Unsealed	Jul-04	Council	00 at Henty Highway - Hein lane	K4/K5		Rural
1488	BATES ROAD	0	5870	5870	RA6	Unsealed	Jul-04	Council	00 at Wimmera Highway - Webbs Road	P6		Rural
2051	BATHGATE LANE	0	210	210	RA3	Unsealed	Jul-04	Council	00 at Hopetoun Walpeup Road - End	C3		Rural
1299	BAUMS ROAD	0	400	400	RA5	Unsealed	Jul-04	Council	00 at Henty Highway -	I5/I6		Rural
1299	BAUMS ROAD	400	1130	730	RA5	Unsealed	Jul-04	Council	00 at Henty Highway -	I5/I6		Rural
1299	BAUMS ROAD	1130	6560	5430	RA6	Unsealed	Jul-04	Council	00 at Henty Highway -	I5/I6		Rural
1299	BAUMS ROAD	6560	11040	4480	RA6	Unsealed	Jul-04	Council	00 at Henty Highway - Sheep Hills Bangerang Road	I5/I6		Rural

YARRIAMBIA CK SHIRE COUNCIL												
ROAD REGISTER												
SCHEDULE 1												
VERSION - 10												
Road Id	Road Name	Start Distance	End Distance	Length (m)	Road Hierarchy	Sealed or Unsealed	Date Proclaimed Public Road	Asset Owner	From - To Segment Detail	District Location	Boundaries of Road	Urban or Rural
8107	BEGGS STREET	0	72	72	UA1	Sealed	Jul-04	Council	Werrigar St - O'Brien St	Warracknabeal		Urban
8107	BEGGS STREET	72	91	19	UA1	Sealed	Jul-04	Council	O'Brien St - O'Brien St	Warracknabeal		Urban
8107	BEGGS STREET	91	231	140	UA1	Sealed	Jul-04	Council	O'Brien St - King Street	Warracknabeal		Urban
8107	BEGGS STREET	231	240	9	UA1	Sealed	Jul-04	Council	King Street - King Street	Warracknabeal		Urban
8107	BEGGS STREET	240	434	194	UA1	Sealed	Jul-04	Council	King Street - Lyle Street	Warracknabeal		Urban
1933	BEILBY ROAD	0	2080	2080	RA6	Unsealed	Jul-04	Council	00 at Hausler Road -	L6/K7		Rural
1933	BEILBY ROAD	2080	4050	1970	RA7	Unsealed	Jul-04	Council	00 at Hausler Road - Sheep Hills Bangerang Road	L6/K7		Rural
1921	BELL ROAD	0	2720	2720	RA7	Unsealed	Jul-04	Council	00 at Henty Highway - Gaulkes Road	L5		Rural
9201	BELL STREET (Beulah)	0	100	100	UA1	Sealed	Jul-04	VicRoads	Henty Hwy - Phillips St	Beulah	VicRoads	Urban
9201	BELL STREET (Beulah)	100	120	20	UA1	Sealed	Jul-04	VicRoads	Phillips St - Phillips St	Beulah	VicRoads	Urban
9201	BELL STREET (Beulah)	120	282	162	UA1	Sealed	Jul-04	VicRoads	Phillips St - Dingwell St	Beulah	VicRoads	Urban
9201	BELL STREET (Beulah)	282	302	20	UA1	Sealed	Jul-04	VicRoads	Dingwell St - Dingwell St	Beulah	VicRoads	Urban
9201	BELL STREET (Beulah)	302	466	164	UA1	Sealed	Jul-04	VicRoads	Dingwell St - Moy St	Beulah	VicRoads	Urban
8108	BELL STREET (Warracknabeal)	0	121	121	UA1	Sealed	Jul-04	Council	Scott St - Hewitt St	Warracknabeal		Urban
1211	BELLS ROAD	0	1630	1630	RA2	Unsealed	Jul-04	Council	00 at Blue Ribbon Road -	K3		Rural
1211	BELLS ROAD	1630	4630	3000	RA6	Unsealed	Jul-04	Council	00 at Blue Ribbon Road - Geodetic Road	K3		Rural
1322	BELLS ROAD 2	0	3570	3570	RC1	Sealed	Jul-04	Council	00 at Galaquil East Road -	H7	YSC-BSC	Rural
1322	BELLS ROAD 2	3570	3770	200	RC1	Sealed	Jul-04	Council	00 at Galaquil East Road -	H7	YSC-BSC	Rural
1322	BELLS ROAD 2	3770	4090	320	RC2	Unsealed	Jul-04	Council	00 at Galaquil East Road - Birchip Rainbow Road	H7	YSC-BSC	Rural
1974	BERGIN ROAD	0	1320	1320	RA7	Unsealed	Jul-04	Council	00 at Heintze Road - Hemphills Road	M7		Rural
1578	BERRIWILLOCK WOOMELANG ROAD	0	3213	3213	RC1	Sealed	Jul-04	Council	00 at Hopetoun Sea Lake Road -	E7/E8		Rural
1578	BERRIWILLOCK WOOMELANG ROAD	3213	4650	1437	RC1	Sealed	Jul-04	Council	00 at Hopetoun Sea Lake Road - Shire Boundary	E7/E8		Rural
8201	BERYL STREET	0	6	6	UA2	Unsealed	Jul-04	Council	Stewart St - Stewart St	Rupanyup		Urban
8201	BERYL STREET	6	86	80	UA2	Unsealed	Jul-04	Council	Stewart St - End	Rupanyup		Urban
2036	BETTS ROAD	0	180	180	RA5	Unsealed	Jul-04	Council	00 at Sea Lake Lascelles Road - North end	D7		Rural
1822	BEULAH EAST ROAD	0	330	330	RA1	Sealed	Jul-04	Council	00 at Birchip Rainbow Road - Warren Road	H7		Rural
9221	BEULAH Lane 01	0	215	215	UA4	Unsealed	Jul-04	Council	Lalor Street - Gladstone Street	Beulah		Urban
9222	BEULAH Lane 02	0	161	161	UA4	Unsealed	Jul-04	Council	Higginbotham Street - Lalor Street	Beulah		Urban
9222	BEULAH Lane 02	161	181	20	NULL PAV	Unsealed	Jul-04	Council	Lalor Street - Lalor Street	Beulah		Rural
9222	BEULAH Lane 02	181	342	161	UA4	Unsealed	Jul-04	Council	Lalor Street - Tavernor Street	Beulah		Urban
9222	BEULAH Lane 02	342	362	20	NULL PAV	Unsealed	Jul-04	Council	Tavernor Street - Tavernor Street	Beulah		Rural
9222	BEULAH Lane 02	362	436	74	UA4	Unsealed	Jul-04	Council	Tavernor Street - Gladstone Street	Beulah		Urban
9223	BEULAH Lane 03	0	101	101	UA4	Unsealed	Jul-04	Council	School Street - Higginbotham Street	Beulah		Urban

YARRIAMBIA CK SHIRE COUNCIL
ROAD REGISTER
SCHEDULE 1

VERSION - 10

Road Id	Road Name	Start Distance	End Distance	Length (m)	Road Hierarchy	Sealed or Unsealed	Date Proclaimed Public Road	Asset Owner	From - To Segment Detail	District Location	Boundaries of Road	Urban or Rural
9223	BEULAH Lane 03	101	121	20	NULL PAV	Unsealed	Jul-04	Council	Higginbotham Street - Higginbotham Street	Beulah		Rural
9223	BEULAH Lane 03	121	282	161	UA4	Unsealed	Jul-04	Council	Higginbotham Street - Lalor Street	Beulah		Urban
9223	BEULAH Lane 03	282	302	20	NULL PAV	Unsealed	Jul-04	Council	Lalor Street - Lalor Street	Beulah		Rural
9223	BEULAH Lane 03	302	464	162	UA4	Unsealed	Jul-04	Council	Lalor Street - Tavernor Street	Beulah		Urban
9223	BEULAH Lane 03	464	484	20	NULL PAV	Unsealed	Jul-04	Council	Tavernor Street - Tavernor Street	Beulah		Rural
9223	BEULAH Lane 03	484	626	142	UA4	Unsealed	Jul-04	Council	Tavernor Street - Gladstone Street	Beulah		Urban
9224	BEULAH Lane 04	0	162	162	UA4	Unsealed	Jul-04	Council	Phillips Street - Dingwell Street	Beulah		Urban
9224	BEULAH Lane 04	162	182	20	NULL PAV	Unsealed	Jul-04	Council	Dingwell Street - Dingwell Street	Beulah		Rural
9224	BEULAH Lane 04	182	302	120	UA4	Unsealed	Jul-04	Council	Dingwell Street - End	Beulah		Urban
1648	BEULAH SLAUGHTERHOUSE ROAD	0	1330	1330	RA6	Unsealed	Jul-04	Council	00 at Henty Highway - Beulah Tip Road	H5		Rural
1713	BEULAH TIP ROAD	0	380	380	RA2	Unsealed	Jul-04	Council	00 at Birchip Rainbow Road - End	H5		Rural
1714	BEYAL NORTH ROAD	0	1680	1680	RC3(PM)	Unsealed	Jul-04	Council	00 at edge of seal on curve, Beyal Road 0 12 at Appledores Road -	I7/K7	YSC-BSC	Rural
1714	BEYAL NORTH ROAD	1680	4200	2520	RC2(PM)	Unsealed	Jul-04	Council	00 at edge of seal on curve, Beyal Road 0 12 at Appledores Road -	I7/K7	YSC-BSC	Rural
1714	BEYAL NORTH ROAD	4200	5660	1460	RC2(PM)	Unsealed	Jul-04	Council	00 at edge of seal on curve, Beyal Road 0 12 at Appledores Road - Galaquil East Road	I7/K7	YSC-BSC	Rural
1317	BEYAL ROAD	0	2200	2200	RA6	Unsealed	Jul-04	Council	00 at Borung Highway -	I7/K7		Rural
1317	BEYAL ROAD	2200	4200	2000	RA6	Unsealed	Jul-04	Council	00 at Borung Highway -	I7/K7		Rural
1317	BEYAL ROAD	4200	6990	2790	RA5	Unsealed	Jul-04	Council	00 at Borung Highway - 7,030 = Watchem Warracknabeal Road	I7/K7		Rural
1317	BEYAL ROAD	6990	11596	4606	RA6	Unsealed	Jul-04	Council	00 at Borung Highway - 11,620 = W'beal Birchip Road	I7/K7		Rural
1317	BEYAL ROAD	11596	11940	344	RC1	Sealed	Jul-04	Council	00 at Borung Highway - 11,620 = W'beal Birchip Road, 11,635 = W'beal Birchip Road res	I7/K7		Rural
1317	BEYAL ROAD	11940	13213	1273	RC1	Sealed	Jul-04	Council	00 at Borung Highway -	I7/K7		Rural
1317	BEYAL ROAD	13213	13912	699	RC1	Sealed	Jul-04	Council	00 at Borung Highway - 13,927 = Taylor Road	I7/K7		Rural
1317	BEYAL ROAD	13912	14150	238	RC1	Sealed	Jul-04	Council	00 at Borung Highway -	I7/K7	YSC-BSC	Rural
1317	BEYAL ROAD	14150	15539	1389	RC1	Sealed	Jul-04	Council	00 at Borung Highway -	I7/K7	YSC-BSC	Rural
1317	BEYAL ROAD	15539	15803	264	RC1	Sealed	Jul-04	Council	00 at Borung Highway -	I7/K7	YSC-BSC	Rural
1317	BEYAL ROAD	15803	17163	1360	RC1	Sealed	Jul-04	Council	00 at Borung Highway - 16,472 = Brim East School Road	I7/K7	YSC-BSC	Rural
1317	BEYAL ROAD	17163	19559	2396	RC1	Sealed	Jul-04	Council	00 at Borung Highway -	I7/K7	YSC-BSC	Rural
1317	BEYAL ROAD	19559	19970	411	RC1	Sealed	Jul-04	Buloke	00 at Borung Highway - 19,791 = Woodward's Road	I7/K7	YSC-BSC	Rural
1317	BEYAL ROAD	19970	21845	1875	RC1	Sealed	Jul-04	Buloke	00 at Borung Highway - 21,992 = Appledores Road	I7/K7	YSC-BSC	Rural
1328	BIBBY ROAD	0	1680	1680	RA2	Unsealed	Jul-04	Council	00 at Aubrey Road - Lamont Road	K4		Rural
1961	BIG WAN ROAD	0	2430	2430	RA7	Unsealed	Jul-04	Council	00 at Geodetic Road - Feerys Road	M3		Rural
1961	BIG WAN ROAD	2430	4010	1580	RA6	Unsealed	Jul-04	Council	00 at Geodetic Road - Wards Road	M3		Rural
1847	BINDERS ROAD	0	1530	1530	RA2	Unsealed	Jul-04	Council	00 at Centre Hill Road - Centre Hill Road	D7		Rural
1847	BINDERS ROAD	1530	3130	1600	RA6	Unsealed	Jul-04	Council	00 at Centre Hill Road - Pearce Barbary Road	D7		Rural

YARRIAMBIACK SHIRE COUNCIL
ROAD REGISTER
SCHEDULE 1

VERSION - 10

Road Id	Road Name	Start Distance	End Distance	Length (m)	Road Hierarchy	Sealed or Unsealed	Date Proclaimed Public Road	Asset Owner	From - To Segment Detail	District Location	Boundaries of Road	Urban or Rural
2048	BISMARK-LUBECK ROAD	0	12600	12600	RA7	Unsealed	Jul-04	Council	00 at Yarriambiack Creek - Old Rupanyup Road	Q6/Q7	YSC-NGSC	Rural
1614	BISMARK-LUBECK ROAD 2	0	1540	1540	RA6	Unsealed	Jul-04	Council	00 at Stawell W'beal Road -	Q8	YSC-NGSC	Rural
1614	BISMARK-LUBECK ROAD 2	1540	4820	3280	RA7	Unsealed	Jul-04	Council	00 at Stawell W'beal Road - End	Q8	YSC-NGSC	Rural
1910	BLACKSMITH ROAD	0	2700	2700	RA6	Unsealed	Jul-04	Council	00 at Antwerp Road - Sleeps Road	L3		Rural
1967	BLIND ROAD	0	1630	1630	RA6	Unsealed	Jul-04	Council	00 at Krause Lane - Tarkedia Road	M6		Rural
1313	BLUE RIBBON ROAD	0	1930	1930	RC1	Sealed	Jul-04	Council	00 at Borung Highway - 35m = Borung Hwy Road Reserve, 1,723 = Pine Hill Road	J3/L4		Rural
1313	BLUE RIBBON ROAD	1930	3285	1355	RC1	Sealed	Jul-04	Council	00 at Borung Highway - 3,284 = Sleeps Rd & Boundary Road	J3/L4		Rural
1313	BLUE RIBBON ROAD	3285	4890	1605	RC1	Sealed	Jul-04	Council	00 at Borung Highway - 4,596 = Keam Road	J3/L4		Rural
1313	BLUE RIBBON ROAD	4890	5450	560	RC1	Sealed	Jul-04	Council	00 at Borung Highway -	J3/L4		Rural
1313	BLUE RIBBON ROAD	5450	5580	130	RC1	Sealed	Jul-04	Council	00 at Borung Highway -	J3/L4		Rural
1313	BLUE RIBBON ROAD	5580	6530	950	RC1	Sealed	Jul-04	Council	00 at Borung Highway - 6,303 = Crow Road	J3/L4		Rural
1313	BLUE RIBBON ROAD	6530	8065	1535	RC1	Sealed	Jul-04	Council	00 at Borung Highway - 7,178 = Cannum 5 Chain Rd, 7,901 = Antwerp Road	J3/L4		Rural
1313	BLUE RIBBON ROAD	8065	9580	1515	RC1	Sealed	Jul-04	Council	00 at Borung Highway -	J3/L4		Rural
1313	BLUE RIBBON ROAD	9580	11145	1565	RC1	Sealed	Jul-04	Council	00 at Borung Highway - 9,605 = Lamont Road	J3/L4		Rural
1313	BLUE RIBBON ROAD	11145	12810	1665	RC1	Sealed	Jul-04	Council	00 at Borung Highway - 11,295 = Aubrey Road	J3/L4		Rural
1313	BLUE RIBBON ROAD	12810	14385	1575	RC1	Sealed	Jul-04	Council	00 at Borung Highway - 13,319 = Bells Rd & Angle Road	J3/L4		Rural
1313	BLUE RIBBON ROAD	14385	16065	1680	RC1	Sealed	Jul-04	Council	00 at Borung Highway -	J3/L4		Rural
1313	BLUE RIBBON ROAD	16065	18435	2370	RC1	Sealed	Jul-04	Council	00 at Borung Highway - 16,656 = King Road	J3/L4		Rural
1313	BLUE RIBBON ROAD	18435	19945	1510	RC1	Sealed	Jul-04	Council	00 at Borung Highway - 19,990 = Jeparit W'beal Road	J3/L4		Rural
1313	BLUE RIBBON ROAD	19945	21490	1545	RC2	Unsealed	Jul-04	Council	00 at Borung Highway -	J3/L4		Rural
1313	BLUE RIBBON ROAD	21490	22830	1340	RC2	Unsealed	Jul-04	Council	00 at Borung Highway -	J3/L4		Rural
1313	BLUE RIBBON ROAD	22830	24660	1830	RC2	Unsealed	Jul-04	Council	00 at Borung Highway - Johns Road	J3/L4		Rural
1313	BLUE RIBBON ROAD	24660	26360	1700	RC2	Unsealed	Jul-04	Council	00 at Borung Highway - Fryatt Road	J3/L4		Rural
1407	BOAKS ROAD	0	2710	2710	RA6	Unsealed	Jul-04	Council	00 at Burrum Lawler Road - Back Road	M8		Rural
1354	BOLWELLS ROAD	0	1070	1070	RA6	Unsealed	Jul-04	Council	00 at Dogwood Road -	M4		Rural
1354	BOLWELLS ROAD	1070	4420	3350	RA6	Unsealed	Jul-04	Council	00 at Dogwood Road - Ailsa Wheat Road	M4		Rural
1715	BOOLITE DONALD ROAD	0	1400	1400	RC2	Unsealed	Jul-04	Council	00 at Lawler Road -	L8		Rural
1715	BOOLITE DONALD ROAD	1400	2260	860	RC2	Unsealed	Jul-04	Council	00 at Lawler Road -	L8		Rural
1715	BOOLITE DONALD ROAD	2260	3370	1110	RC2	Unsealed	Jul-04	Council	00 at Lawler Road - East Lawler Rd	L8		Rural
1715	BOOLITE DONALD ROAD	3370	4370	1000	RC2	Unsealed	Jul-04	Council	00 at Lawler Road - Shire Boundary	L8		Rural
1716	BOOLITE HALL ROAD	0	170	170	RA2	Unsealed	Jul-04	Council	00 at Boolite Sheep Hills Road -	L8		Rural
1716	BOOLITE HALL ROAD	170	500	330	RA2	Unsealed	Jul-04	Council	00 at Boolite Sheep Hills Road - End	L8		Rural
1371	BOOLITE SHEEP HILLS ROAD	0	110	110	RC1	Sealed	Jul-04	Council	00 at Sheep Hills Minyip -	L6/L7		Rural

YARRIAMBIA CK SHIRE COUNCIL
ROAD REGISTER
SCHEDULE 1

VERSION - 10

Road Id	Road Name	Start Distance	End Distance	Length (m)	Road Hierarchy	Sealed or Unsealed	Date Proclaimed Public Road	Asset Owner	From - To Segment Detail	District Location	Boundaries of Road	Urban or Rural
1371	BOOLITE SHEEP HILLS ROAD	110	1880	1770	RC1	Sealed	Jul-04	Council	00 at Sheep Hills Minyip - 1,670 = Cemetery Road	L6/L7		Rural
1371	BOOLITE SHEEP HILLS ROAD	1880	3310	1430	RC1	Sealed	Jul-04	Council	00 at Sheep Hills Minyip -	L6/L7		Rural
1371	BOOLITE SHEEP HILLS ROAD	3310	5690	2380	RC1	Sealed	Jul-04	Council	00 at Sheep Hills Minyip - 3,990 = Hausler Road, 4,098 = Wrights Road	L6/L7		Rural
1371	BOOLITE SHEEP HILLS ROAD	5690	7620	1930	RC1	Sealed	Jul-04	Council	00 at Sheep Hills Minyip - 5,803 = Mt Pleasant Road, 6,967 = Clonan Road, 7,571 = East Mt Pleasant Rd	L6/L7		Rural
1371	BOOLITE SHEEP HILLS ROAD	7620	7860	240	RC1	Sealed	Jul-04	Council	00 at Sheep Hills Minyip -	L6/L7		Rural
1371	BOOLITE SHEEP HILLS ROAD	7860	8089	229	RC1	Sealed	Jul-04	Council	00 at Sheep Hills Minyip -	L6/L7		Rural
1371	BOOLITE SHEEP HILLS ROAD	8089	9390	1301	RC1	Sealed	Jul-04	Council	00 at Sheep Hills Minyip - 9,150 = Rupanyup Road	L6/L7		Rural
1371	BOOLITE SHEEP HILLS ROAD	9390	11267	1877	RC1	Sealed	Jul-04	Council	00 at Sheep Hills Minyip -	L6/L7		Rural
1371	BOOLITE SHEEP HILLS ROAD	11267	12730	1463	RC1	Sealed	Jul-04	Council	00 at Sheep Hills Minyip - 12,730 = End Seal, 11,468 = Carron Road	L6/L7		Rural
1866	BOOTS LANE	0	4420	4420	RA7	Unsealed	Jul-04	Council	00 at Stone Church Road - Collins Road	H4/H5		Rural
9804	BOREE STREET	0	42	42	UA1	Sealed	Jul-04	Council	Wychunga st - Change	Lascelles		Urban
9804	BOREE STREET	42	187	145	UA1	Sealed	Jul-04	Council	Change - Quandong St	Lascelles		Urban
9805	BOROOPKA LANE	0	185	185	NULL PAV	Unsealed	Jul-04	Council	Wychunga Street - Quandong Street	Lascelles		Urban
9805	BOROOPKA LANE	185	370	185	UA5	Unsealed	Jul-04	Council	Quandong Street - Mahrong Street	Lascelles		Urban
1512	BOSCHENS ROAD	0	6690	6690	RA6	Unsealed	Jul-04	Council	00 at Coffeys Road - Krauses Road	M6		Rural
9501	BOSCHERT STREET	0	175	175	UA1	Sealed	Jul-04	Council	Station St - Dalton St	Tempy		Urban
9501	BOSCHERT STREET	175	195	20	NULL PAV	Unsealed	Jul-04	Council	Dalton St - Dalton St	Tempy		Urban
9501	BOSCHERT STREET	195	255	60	UA4	Unsealed	Jul-04	Council	Dalton Street - Martin Lane	Tempy		Urban
9502	BOUCHER LANE	0	110	110	NULL PAV	Unsealed	Jul-04	Council	Scotts Lane - Dalton Street	Tempy		Urban
1971	BOUCHIER LANE	0	1660	1660	RA6	Unsealed	Jul-04	Council	00 at Kewell School Road - Hills Road	N6		Rural
1971	BOUCHIER LANE	1660	3720	2060	NULL PAV	Unsealed	Jul-04	Council	00 at Kewell School Road - L Schultzs Road	N6		Rural
1363	BOUCHIERS ROAD	0	2070	2070	RA6	Unsealed	Jul-04	Council	00 at Barrat Road - Mayberrys Road	M5		Rural
1983	BOUNDARY LANE	0	1620	1620	RA7	Unsealed	Jul-04	Northern Grampians	00 at Donald Laen Road - East End	N9	YSC-NGSC	Rural
1335	BOUNDARY ROAD	0	1650	1650	RA6	Unsealed	Jul-04	Council	00 Blue Ribbon Road -	L4/L5		Rural
1335	BOUNDARY ROAD	1650	5100	3450	RA6	Unsealed	Jul-04	Council	00 Blue Ribbon Road -	L4/L5		Rural
1335	BOUNDARY ROAD	5100	5600	500	RA6	Unsealed	Jul-04	Council	00 Blue Ribbon Road - Borung Highway	L4/L5		Rural
1335	BOUNDARY ROAD	5600	19130	13530	RA6	Unsealed	Jul-04	Council	00 Blue Ribbon Road - Morcoms Road	L4/L5		Rural
1232	BOUNDARY ROAD 2	0	450	450	RC2	Unsealed	Jul-04	Council	00 at Galaquil West Road -	G3/I3	YSC-HSC	Rural
1232	BOUNDARY ROAD 2	450	2710	2260	RC2	Unsealed	Jul-04	Council	00 at Galaquil West Road -	G3/I3	YSC-HSC	Rural
1232	BOUNDARY ROAD 2	2710	3620	910	RC2	Unsealed	Jul-04	Council	00 at Galaquil West Road -	G3/I3	YSC-HSC	Rural
1232	BOUNDARY ROAD 2	3620	4850	1230	RC2	Unsealed	Jul-04	Council	00 at Galaquil West Road -	G3/I3	YSC-HSC	Rural
1232	BOUNDARY ROAD 2	4850	6250	1400	RC2	Unsealed	Jul-04	Council	00 at Galaquil West Road -	G3/I3	YSC-HSC	Rural

YARRIAMBIA CK SHIRE COUNCIL
ROAD REGISTER
SCHEDULE 1

VERSION - 10

Road Id	Road Name	Start Distance	End Distance	Length (m)	Road Hierarchy	Sealed or Unsealed	Date Proclaimed Public Road	Asset Owner	From - To Segment Detail	District Location	Boundaries of Road	Urban or Rural
1232	BOUNDARY ROAD 2	6250	7400	1150	RC2	Unsealed	Jul-04	Council	00 at Galaquil West Road - Birchip Rainbow Road	G3/I3	YSC-HSC	Rural
1232	BOUNDARY ROAD 2	7400	8760	1360	RC2	Unsealed	Jul-04	Council	00 at Galaquil West Road - Golf Hill Road	G3/I3	YSC-HSC	Rural
1232	BOUNDARY ROAD 2	8760	12200	3440	RC2	Unsealed	Jul-04	Council	00 at Galaquil West Road - Kemp's Road	G3/I3	YSC-HSC	Rural
1232	BOUNDARY ROAD 2	12200	13100	900	RC2	Unsealed	Jul-04	Council	00 at Galaquil West Road -	G3/I3		Rural
1232	BOUNDARY ROAD 2	13100	14100	1000	RC2	Unsealed	Jul-04	Council	00 at Galaquil West Road - Rosebery Rainbow Road	G3/I3		Rural
1232	BOUNDARY ROAD 2	14100	17070	2970	RA6	Unsealed	Jul-04	Council	00 at Galaquil West Road -	G3/I3		Rural
1232	BOUNDARY ROAD 2	17070	17320	250	RA6	Unsealed	Jul-04	Council	00 at Galaquil West Road - Hopetoun Rainbow Road	G3/I3		Rural
8110	BOWMAN STREET	0	101	101	UA1	Sealed	Jul-04	Council	Rainbow Rd - Clifford St	Warracknabeal		Urban
8110	BOWMAN STREET	101	121	20	UA1	Sealed	Jul-04	Council	Clifford St - Clifford St	Warracknabeal		Urban
8110	BOWMAN STREET	121	148	27	UA1	Sealed	Jul-04	Council	Clifford St - Devereux St	Warracknabeal		Urban
8110	BOWMAN STREET	148	168	20	UA1	Sealed	Jul-04	Council	Devereux St - Devereux St	Warracknabeal		Urban
8110	BOWMAN STREET	168	230	62	UA1	Sealed	Jul-04	Council	Devereux St - Railway St	Warracknabeal		Urban
8110	BOWMAN STREET	230	261	31	UA1	Sealed	Jul-04	Council	Railway St - Railway Line	Warracknabeal		Urban
8110	BOWMAN STREET	261	568	307	UA1	Sealed	Jul-04	Council	Railway Line - Henty Hwy	Warracknabeal		Urban
1462	BOYDS ROAD	510	1390	880	RC1	Sealed	Jul-04	Council	00 at Wimmera Highway -	O7/O8		Rural
1462	BOYDS ROAD	1390	2000	610	RC1	Sealed	Jul-04	Council	00 at Wimmera Highway -	O7/O8		Rural
1462	BOYDS ROAD	2000	2318	318	RC1	Sealed	Jul-04	Council	00 at Wimmera Highway -	O7/O8		Rural
1462	BOYDS ROAD	2318	2842	524	RC1	Sealed	Jul-04	Council	00 at Wimmera Highway -	O7/O8		Rural
1462	BOYDS ROAD	2842	3860	1018	RC1	Sealed	Jul-04	Council	00 at Wimmera Highway -	O7/O8		Rural
1462	BOYDS ROAD	3860	5490	1630	RA2	Unsealed	Jul-04	Council	00 at Wimmera Highway - Morgans Road	O7/O8		Rural
1601	BRAIN LANE	0	3660	3660	RA6	Unsealed	Jul-04	Council	00 at Rosebery East Road - Goyura East Road	F6/G6		Rural
1219	BRAINS ROAD	0	1930	1930	RA2	Unsealed	Jul-04	Council	00 at Birchip Rainbow Road -	H6		Rural
1219	BRAINS ROAD	1930	2000	70	RA5	Unsealed	Jul-04	Council	00 at Birchip Rainbow Road -	H6		Rural
1219	BRAINS ROAD	2000	3600	1600	RA6	Unsealed	Jul-04	Council	00 at Birchip Rainbow Road - McPhersons Road	H6		Rural
8401	BREEN STREET	0	34	34	UA1	Sealed	Jul-04	Council	Soldiers Ave - Miller Street	Murtoa		Urban
8401	BREEN STREET	34	54	20	UA1	Sealed	Jul-04	Council	Miller Street - Miller Street	Murtoa		Urban
8401	BREEN STREET	54	175	121	UA1	Sealed	Jul-04	Council	Miller Street - Hamilton St	Murtoa		Urban
8401	BREEN STREET	175	296	121	UC1	Sealed	Jul-04	Council	Hamilton St - McDonald St	Murtoa		Urban
8401	BREEN STREET	296	374	78	UC1	Sealed	Jul-04	Council	McDonald St - Cromie Street	Murtoa		Urban
8401	BREEN STREET	374	395	21	UC1	Sealed	Jul-04	Council	Cromie Street - Cromie Street	Murtoa		Urban
8401	BREEN STREET	395	495	100	UC1	Sealed	Jul-04	Council	Cromie Street - Duncan St	Murtoa		Urban
8401	BREEN STREET	495	525	30	UC1	Sealed	Jul-04	Council	Duncan St - Duncan St	Murtoa		Urban
8401	BREEN STREET	525	657	132	UC1	Sealed	Jul-04	Council	Duncan St - Lake Street	Murtoa		Urban

YARRIAMBIA CK SHIRE COUNCIL
ROAD REGISTER
SCHEDULE 1

VERSION - 10

Road Id	Road Name	Start Distance	End Distance	Length (m)	Road Hierarchy	Sealed or Unsealed	Date Proclaimed Public Road	Asset Owner	From - To Segment Detail	District Location	Boundaries of Road	Urban or Rural
8401	BREEN STREET	657	955	298	UC1	Sealed	Jul-04	Council	Lake Street - Hatchett St	Murtoa		Urban
8401	BREEN STREET	955	985	30	UC1	Sealed	Jul-04	Council	Hatchett St - Hatchett St	Murtoa		Urban
8401	BREEN STREET	985	1087	102	UC1	Sealed	Jul-04	Council	Hatchett St - McClintock St	Murtoa		Urban
8401	BREEN STREET	1087	1117	30	UC1	Sealed	Jul-04	Council	McClintock St - McClintock St	Murtoa		Urban
8401	BREEN STREET	1117	1163	46	UC1	Sealed	Jul-04	Council	McClintock St - Change	Murtoa		Urban
8401	BREEN STREET	1163	1220	57	UC1	Sealed	Jul-04	Council	Change - Tobin Street	Murtoa		Urban
8401	BREEN STREET	1220	1250	30	UC1	Sealed	Jul-04	Council	Tobin Street - Tobin Street	Murtoa		Urban
8401	BREEN STREET	1250	1340	90	UA1	Sealed	Jul-04	Council	Tobin Street - Change	Murtoa		Urban
8401	BREEN STREET	1340	1440	100	UA1	Sealed	Jul-04	Council	Change - Gulbin Road	Murtoa		Urban
1717	BRENNANS ROAD	0	2190	2190	RA2	Unsealed	Jul-04	Council	00 at Brim West Road -	J5		Rural
1717	BRENNANS ROAD	2190	5230	3040	RA6	Unsealed	Jul-04	Council	00 at Brim West Road - Lah West Road	J5		Rural
1717	BRENNANS ROAD	5230	8310	3080	RA6	Unsealed	Jul-04	Council	00 at Brim West Road -	J5		Rural
1717	BRENNANS ROAD	8310	9640	1330	RA6	Unsealed	Jul-04	Council	00 at Brim West Road -	J5		Rural
1717	BRENNANS ROAD	9640	10510	870	RA2	Unsealed	Jul-04	Council	00 at Brim West Road - Batchica West Road	J5		Rural
1228	BRENTWOOD WEST ROAD	0	2180	2180	RA5	Unsealed	Jul-04	Council	00 at Henty Highway -	H4/H5		Rural
1228	BRENTWOOD WEST ROAD	2180	7040	4860	RA6	Unsealed	Jul-04	Council	00 at Henty Highway - Shannons Road	H4/H5		Rural
1228	BRENTWOOD WEST ROAD	7040	8660	1620	RA2	Unsealed	Jul-04	Council	00 at Henty Highway -	H4/H5		Rural
1228	BRENTWOOD WEST ROAD	8660	15630	6970	RA6	Unsealed	Jul-04	Council	00 at Henty Highway - Boundary Road	H4/H5		Rural
1312	BRIKKLE ROAD	0	5310	5310	RA6	Unsealed	Jul-04	Council	00 at Jeparit W'beal - Lah West Road	I4/K4		Rural
1312	BRIKKLE ROAD	5310	7150	1840	RA6	Unsealed	Jul-04	Council	00 at Jeparit W'beal -	I4/K4		Rural
1312	BRIKKLE ROAD	7150	9180	2030	RA5	Unsealed	Jul-04	Council	00 at Jeparit W'beal -	I4/K4		Rural
1312	BRIKKLE ROAD	9180	9510	330	RA2	Unsealed	Jul-04	Council	00 at Jeparit W'beal -	I4/K4		Rural
1312	BRIKKLE ROAD	9510	10310	800	RA3	Unsealed	Jul-04	Council	00 at Jeparit W'beal - Brim West Road	I4/K4		Rural
1312	BRIKKLE ROAD	10310	12800	2490	RC2	Unsealed	Jul-04	Council	00 at Jeparit W'beal -	I4/K4		Rural
1312	BRIKKLE ROAD	12800	14200	1400	RC2	Unsealed	Jul-04	Council	00 at Jeparit W'beal -	I4/K4		Rural
1312	BRIKKLE ROAD	14200	14750	550	RC2	Unsealed	Jul-04	Council	00 at Jeparit W'beal -	I4/K4		Rural
1312	BRIKKLE ROAD	14750	15880	1130	RC2	Unsealed	Jul-04	Council	00 at Jeparit W'beal -	I4/K4		Rural
1312	BRIKKLE ROAD	15880	16360	480	RC2	Unsealed	Jul-04	Council	00 at Jeparit W'beal -	I4/K4		Rural
1312	BRIKKLE ROAD	16360	16790	430	RC2	Unsealed	Jul-04	Council	00 at Jeparit W'beal -	I4/K4		Rural
1312	BRIKKLE ROAD	16790	18160	1370	RC2	Unsealed	Jul-04	Council	00 at Jeparit W'beal -	I4/K4		Rural
1312	BRIKKLE ROAD	18160	19250	1090	RC2	Unsealed	Jul-04	Council	00 at Jeparit W'beal - Galaquil West Road	I4/K4		Rural
1300	BRIM EAST ROAD	0	1650	1650	RC1	Sealed	Jul-04	Council	00 at Henty Highway - 15m = Road Res Boundary, 28 = Rail Crossing	I5/I6		Rural
1300	BRIM EAST ROAD	1650	3963	2313	RC1	Sealed	Jul-04	Council	00 at Henty Highway -	I5/I6		Rural

YARRIAMBIA CK SHIRE COUNCIL
ROAD REGISTER
SCHEDULE 1

VERSION - 10

Road Id	Road Name	Start Distance	End Distance	Length (m)	Road Hierarchy	Sealed or Unsealed	Date Proclaimed Public Road	Asset Owner	From - To Segment Detail	District Location	Boundaries of Road	Urban or Rural
1300	BRIM EAST ROAD	3963	5434	1471	RC1	Sealed	Jul-04	Council	00 at Henty Highway - 5,126 = Martins Road (North)	I5/I6		Rural
1300	BRIM EAST ROAD	5434	8450	3016	RC1	Sealed	Jul-04	Council	00 at Henty Highway -	I5/I6		Rural
1300	BRIM EAST ROAD	8450	8950	500	RC1	Sealed	Jul-04	Council	00 at Henty Highway -	I5/I6		Rural
1300	BRIM EAST ROAD	8950	9960	1010	RC1	Sealed	Jul-04	Council	00 at Henty Highway - 9,960 = Sheep Hills Bangerang Road	I5/I6		Rural
1309	BRIM EAST SCHOOL ROAD	0	1450	1450	RC1	Sealed	Jul-04	Council	00 at Sheep Hills Bangerang -	J6/J7		Rural
1309	BRIM EAST SCHOOL ROAD	1450	2330	880	RC1	Sealed	Jul-04	Council	00 at Sheep Hills Bangerang - 1,549 = Hewitt Road	J6/J7		Rural
1309	BRIM EAST SCHOOL ROAD	2330	2400	70	RC1	Sealed	Jul-04	Council	00 at Sheep Hills Bangerang -	J6/J7		Rural
1309	BRIM EAST SCHOOL ROAD	2400	3050	650	RC1	Sealed	Jul-04	Council	00 at Sheep Hills Bangerang -	J6/J7		Rural
1309	BRIM EAST SCHOOL ROAD	3050	3790	740	RC1	Sealed	Jul-04	Council	00 at Sheep Hills Bangerang - 3,786 = Addinsall Road	J6/J7		Rural
1309	BRIM EAST SCHOOL ROAD	3790	4070	280	RC1	Sealed	Jul-04	Council	00 at Sheep Hills Bangerang -	J6/J7		Rural
1309	BRIM EAST SCHOOL ROAD	4070	6520	2450	RC1	Sealed	Jul-04	Council	00 at Sheep Hills Bangerang - 6,520 = Beyal Road	J6/J7		Rural
9015	BRIM Lane No 01	0	201	201	UA6	Unsealed	Jul-04	Council	Kendall Street - Dixon Street	Brim		Urban
9015	BRIM Lane No 01	201	402	201	UA6	Unsealed	Jul-04	Council	Dixon Street - Smith Street	Brim		Urban
9012	BRIM Lane No 02	0	207	207	NULL PAV	Unsealed	Jul-04	Council	Lehmann Street - Kendall Street	Brim		Urban
9012	BRIM Lane No 02	207	427	220	UA6	Unsealed	Jul-04	Council	Kendall Street - Dixon Street	Brim		Urban
9012	BRIM Lane No 02	427	648	221	UA4	Unsealed	Jul-04	Council	Dixon Street - Smith Street	Brim		Urban
9012	BRIM Lane No 02	648	778	130	UA5	Unsealed	Jul-04	Council	Smith Street - Change	Brim		Urban
9013	BRIM Lane No 03	0	135	135	UA6	Unsealed	Jul-04	Council	Henty Highway - Un-named Street	Brim		Urban
1302	BRIM WEST ROAD	0	310	310	RC1	Sealed	Jul-04	Council	00 at Henty Highway - 15m = Henty Hwy Road Res	Brim		Rural
1302	BRIM WEST ROAD	310	410	100	RC1	Sealed	Jul-04	Council	00 at Henty Highway -	Brim		Rural
1302	BRIM WEST ROAD	410	620	210	RC1	Sealed	Jul-04	Council	00 at Henty Highway -	Brim		Rural
1302	BRIM WEST ROAD	620	1630	1010	RC1	Sealed	Jul-04	Council	00 at Henty Highway -	J3/J5		Rural
1302	BRIM WEST ROAD	1630	2280	650	RC1	Sealed	Jul-04	Council	00 at Henty Highway -	J3/J5		Rural
1302	BRIM WEST ROAD	2280	2980	700	RC1	Sealed	Jul-04	Council	00 at Henty Highway -	J3/J5		Rural
1302	BRIM WEST ROAD	2980	4830	1850	RC1	Sealed	Jul-04	Council	00 at Henty Highway - 3,345 = Witneys Road, 3,665 = Goad Lane	J3/J5		Rural
1302	BRIM WEST ROAD	4830	6400	1570	RC1	Sealed	Jul-04	Council	00 at Henty Highway - 5,089 = Hood Lane	J3/J5		Rural
1302	BRIM WEST ROAD	6400	7410	1010	RC1	Sealed	Jul-04	Council	00 at Henty Highway - 6,995 = Quicks Rd & Brennans Road	J3/J5		Rural
1302	BRIM WEST ROAD	7410	9675	2265	RC1	Sealed	Jul-04	Council	00 at Henty Highway -	J3/J5		Rural
1302	BRIM WEST ROAD	9675	11950	2275	RC1	Sealed	Jul-04	Council	00 at Henty Highway - 9,904 = Golder Lane, 10,200 = Bushy Road	J3/J5		Rural
1302	BRIM WEST ROAD	11950	12620	670	RC1	Sealed	Jul-04	Council	00 at Henty Highway -	J3/J5		Rural
1302	BRIM WEST ROAD	12620	12825	205	RC1	Sealed	Jul-04	Council	00 at Henty Highway - 12,825 = Brikkle Road (S)	J3/J5		Rural
1302	BRIM WEST ROAD	12825	13755	930	RC1	Sealed	Jul-04	Council	00 at Henty Highway - 12,825 = Brikkle Road (S), 13755 = Brikkle Road (N)	J3/J5		Rural
1302	BRIM WEST ROAD	13755	14854	1099	RC1	Sealed	Jul-04	Council	00 at Henty Highway -	J3/J5		Rural

YARRIAMBIA CK SHIRE COUNCIL
ROAD REGISTER
SCHEDULE 1

VERSION - 10

Road Id	Road Name	Start Distance	End Distance	Length (m)	Road Hierarchy	Sealed or Unsealed	Date Proclaimed Public Road	Asset Owner	From - To Segment Detail	District Location	Boundaries of Road	Urban or Rural
1302	BRIM WEST ROAD	14854	16340	1486	RC1	Sealed	Jul-04	Council	00 at Henty Highway -	J3/J5		Rural
1302	BRIM WEST ROAD	16340	17600	1260	RC1	Sealed	Jul-04	Council	00 at Henty Highway - 17,959 = Fishers Road	J3/J5		Rural
1302	BRIM WEST ROAD	17600	17980	380	RC1	Sealed	Jul-04	Council	00 at Henty Highway -	J3/J5		Rural
1302	BRIM WEST ROAD	17980	19610	1630	RC1	Sealed	Jul-04	Council	00 at Henty Highway - 19,609 = W'beal Rainbow Road, 18,407 = O'Neil Road	J3/J5		Rural
1718	BRINA NORTH ROAD	0	1300	1300	RA2	Unsealed	Jul-04	Council	00 at W'beal Rainbow Road -	I3		Rural
1718	BRINA NORTH ROAD	1300	3220	1920	RA2	Unsealed	Jul-04	Council	00 at W'beal Rainbow Road -	I3		Rural
1718	BRINA NORTH ROAD	3220	4490	1270	RA6	Unsealed	Jul-04	Council	00 at W'beal Rainbow Road - Geodetic Road	I3		Rural
1824	BROADS ROAD	0	3460	3460	RA6	Unsealed	Jul-04	Council	00 at Berriwillock Woomelang - Hopetoun Sea Lake Rd	E8	YSC-BSC	Rural
9402	BROCK STREET	0	86	86	UA6	Unsealed	Jul-04	Council	Church St - East end	Woomelang		Urban
9402	BROCK STREET	0	133	133	UA1	Sealed	Jul-04	Council	Church - Change	Woomelang		Urban
9402	BROCK STREET	133	175	42	UA1	Sealed	Jul-04	Council	Change - Change	Woomelang		Urban
9402	BROCK STREET	175	350	175	UA1	Sealed	Jul-04	Council	Change - Roberts St	Woomelang		Urban
9402	BROCK STREET	350	509	159	UA1	Sealed	Jul-04	Council	Roberts St - Gloucester St	Woomelang		Urban
9403	BROOK STREET	0	321	321	RL1	Sealed	Jul-04	VicRoads	Church St - Roberts St	Woomelang	VicRoads	Urban
9403	BROOK STREET	0	310	310	PB	Sealed	Jul-04	Council	Carr Street - Railway Cres	Woomelang	VicRoads	Urban
9403	BROOK STREET	0	266	266	PB	Sealed	Jul-04	Council	Proctor Street - Gloucester Street	Woomelang	VicRoads	Urban
9403	BROOK STREET	321	351	30	RL1	Sealed	Jul-04	VicRoads	Roberts St - Roberts St	Woomelang	VicRoads	Urban
9403	BROOK STREET	351	364	13	RL1	Sealed	Jul-04	VicRoads	Roberts St - Proctor St	Woomelang	VicRoads	Urban
9403	BROOK STREET	364	397	33	RL1	Sealed	Jul-04	VicRoads	Proctor St - Proctor St	Woomelang	VicRoads	Urban
9403	BROOK STREET	397	402	5	RL1	Sealed	Jul-04	VicRoads	Proctor St - Carr St	Woomelang	VicRoads	Urban
9403	BROOK STREET	402	432	30	RL1	Sealed	Jul-04	VicRoads	Carr Street - Carr Street	Woomelang	VicRoads	Rural
9403	BROOK STREET	432	505	73	RL1	Sealed	Jul-04	VicRoads	Carr Street - Barbary St	Woomelang	VicRoads	Rural
9403	BROOK STREET	505	525	20	RL1	Sealed	Jul-04	VicRoads	Barbary St - Barbary St	Woomelang	VicRoads	Rural
9403	BROOK STREET	525	624	99	RL1	Sealed	Jul-04	VicRoads	Barbary St - Myall St	Woomelang	VicRoads	Rural
9403	BROOK STREET	624	644	20	RL1	Sealed	Jul-04	VicRoads	Myall St - Myall St	Woomelang	VicRoads	Rural
9403	BROOK STREET	644	686	42	RL1	Sealed	Jul-04	VicRoads	Myall St - Gloucester St	Woomelang	VicRoads	Rural
9403	BROOK STREET	686	710	24	RL1	Sealed	Jul-04	VicRoads	Gloucester St - Gloucester St	Woomelang	VicRoads	Rural
9403	BROOK STREET	710	736	26	RL1	Sealed	Jul-04	VicRoads	Gloucester St - Railway Cres	Woomelang	VicRoads	Rural
9403	BROOK STREET	736	759	23	RL1	Sealed	Jul-04	VicRoads	Railway Cres - Railway Cres	Woomelang	VicRoads	Rural
9551	BROOKES STREET	0	105	105	UA5	Unsealed	Jul-04	Council	Sunraysia Highway - Collins Road	Turriff		Urban
1976	BROWN ROAD	0	800	800	RA7	Unsealed	Jul-04	Council	00 at Donald Murtoa Road -	M7/M8		Rural
1976	BROWN ROAD	800	2910	2110	RA7	Unsealed	Jul-04	Council	00 at Donald Murtoa Road - Dunmunkle Estate Road	M7/M8		Rural
1540	BROWNS LANE	0	930	930	RA5	Unsealed	Jul-04	Council	00 at Sheep Hills Bangerang Road -	K6		Rural

YARRIAMBIAACK SHIRE COUNCIL
ROAD REGISTER
SCHEDULE 1

VERSION - 10

Road Id	Road Name	Start Distance	End Distance	Length (m)	Road Hierarchy	Sealed or Unsealed	Date Proclaimed Public Road	Asset Owner	From - To Segment Detail	District Location	Boundaries of Road	Urban or Rural
1540	BROWNS LANE	930	3230	2300	RA6	Unsealed	Jul-04	Council	00 at Sheep Hills Bangerang Road - Paynes Road	K6		Rural
1291	BROWNS ROAD	0	2440	2440	RL1	Sealed	Jul-04	Council	00 at Hopetoun West - Talbots Road West	E3		Rural
9103	BRUCE STREET	0	125	125	UA1	Sealed	Jul-04	Council	Garrard St - Ford Street (W)	Hopetoun		Urban
9103	BRUCE STREET	125	175	50	UA1	Sealed	Jul-04	Council	Ford Street (W) - West end	Hopetoun		Urban
8202	BRUNTON AVENUE	0	50	50	UA4	Unsealed	Jul-04	Council	Dyer Street - End	Rupanyup		Urban
1408	BRYANS ROAD	0	1630	1630	RA5	Unsealed	Jul-04	Council	00 at Burrum Lawler Road -	M8		Rural
1408	BRYANS ROAD	1630	2710	1080	RA6	Unsealed	Jul-04	Council	00 at Burrum Lawler Road - Back Road	M8		Rural
1621	BRYANS ROAD 2	0	5920	5920	RA7	Unsealed	Jul-04	Council	00 at Fred Frankels Road - Torney Road	A3		Rural
1507	BRYNTIRION ROAD	0	350	350	RA2(PM)	Unsealed	Jul-04	Council	00 at Stawell W'beal Road -	P7/Q7		Rural
1507	BRYNTIRION ROAD	350	1630	1280	RA2(PM)	Unsealed	Jul-04	Council	00 at Stawell W'beal Road - Jendes Road	P7/Q7		Rural
1507	BRYNTIRION ROAD	1630	4870	3240	RA6(PM)	Unsealed	Jul-04	Council	00 at Stawell W'beal Road - Gawith's House	P7/Q7		Rural
1507	BRYNTIRION ROAD	4870	6460	1590	RA2(PM)	Unsealed	Jul-04	Council	00 at Stawell W'beal Road - Horsham Lubeck Road	P7/Q7		Rural
1838	BUNGE ROAD	0	5460	5460	RA6	Unsealed	Jul-04	Council	00 at Sheep Hills Bangerang Road - Mellis Road	L6		Rural
1292	BURDETTS ROAD	0	1600	1600	RC2	Unsealed	Jul-04	Council	00 at Hopetoun Yaapect Road -	E4/F4		Rural
1292	BURDETTS ROAD	1600	2450	850	RC2	Unsealed	Jul-04	Council	00 at Hopetoun Yaapect Road - Navvy Dam Road	E4/F4		Rural
1292	BURDETTS ROAD	2450	2750	300	RC2	Unsealed	Jul-04	Council	00 at Hopetoun Yaapect Road - Change	E4/F4		Rural
1292	BURDETTS ROAD	2750	3670	920	RC2	Unsealed	Jul-04	Council	00 at Hopetoun Yaapect Road - Change	E4/F4		Rural
1292	BURDETTS ROAD	3670	4890	1220	RC2	Unsealed	Jul-04	Council	00 at Hopetoun Yaapect Road - Hopetoun West Road	E4/F4		Rural
1292	BURDETTS ROAD	4890	6720	1830	RA6	Unsealed	Jul-04	Council	00 at Hopetoun Yaapect Road - Cambacanya Road	E4/F4		Rural
1292	BURDETTS ROAD	6720	7320	600	RA7	Unsealed	Jul-04	Council	00 at Hopetoun Yaapect Road - North end	E4/F4		Rural
2060	BURKE ROAD	0	6520	6520	RA6	Unsealed	Jul-04	Council	00 at Sheep Hills Bangerang Road - Beyal Road	J6/J7		Rural
8111	BURMA AVENUE	0	157	157	UA1	Sealed	Jul-04	Council	Tobruk Ave - Menin Ave	Warracknabeal		Urban
1107	BURNS ROAD	0	1370	1370	RA6	Unsealed	Jul-04	Council	00 at Sunraysia Highway - Dalton Lane	A5		Rural
1485	BURNT CLAY ROAD	0	1410	1410	RA2	Unsealed	Jul-04	Council	00 at Horsham Lubeck Road -	P5/Q6		Rural
1485	BURNT CLAY ROAD	1410	3100	1690	RA6	Unsealed	Jul-04	Council	00 at Horsham Lubeck Road -	P5/Q6		Rural
1485	BURNT CLAY ROAD	3100	7440	4340	RA6	Unsealed	Jul-04	Council	00 at Horsham Lubeck Road -	P5/Q6		Rural
1485	BURNT CLAY ROAD	7440	8960	1520	RA5	Unsealed	Jul-04	Council	00 at Horsham Lubeck Road -	P5/Q6		Rural
1485	BURNT CLAY ROAD	8960	9500	540	RA2	Unsealed	Jul-04	Council	00 at Horsham Lubeck Road - Longerenong Road	P5/Q6		Rural
2038	BURREREO ROAD	0	180	180	RA6	Unsealed	Jul-04	Council	00 at Minyip Banyena Road - Jacksons Road	N8		Rural
1166	BURROIN ROAD	0	1810	1810	RA2	Unsealed	Jul-04	Council	00 at Hopetoun West Road -	D4/E4		Rural
1166	BURROIN ROAD	1810	4200	2390	RA2	Unsealed	Jul-04	Council	00 at Hopetoun West Road -	D4/E4		Rural
1166	BURROIN ROAD	4200	6100	1900	RA2	Unsealed	Jul-04	Council	00 at Hopetoun West Road - Talbots Road	D4/E4		Rural
1166	BURROIN ROAD	6100	6610	510	RA2	Unsealed	Jul-04	Council	00 at Hopetoun West Road -	D4/E4		Rural

YARRIAMBIACK SHIRE COUNCIL
ROAD REGISTER
SCHEDULE 1

VERSION - 10

Road Id	Road Name	Start Distance	End Distance	Length (m)	Road Hierarchy	Sealed or Unsealed	Date Proclaimed Public Road	Asset Owner	From - To Segment Detail	District Location	Boundaries of Road	Urban or Rural
1166	BURROIN ROAD	6610	9200	2590	RA2	Unsealed	Jul-04	Council	00 at Hopetoun West Road -	D4/E4		Rural
1166	BURROIN ROAD	9200	9917	717	RA2	Unsealed	Jul-04	Council	00 at Hopetoun West Road - Change	D4/E4		Rural
1166	BURROIN ROAD	9917	11000	1083	RA2	Unsealed	Jul-04	Council	00 at Hopetoun West Road - Change	D4/E4		Rural
1166	BURROIN ROAD	11000	11680	680	RA2	Unsealed	Jul-04	Council	00 at Hopetoun West Road -	D4/E4		Rural
1166	BURROIN ROAD	11680	12720	1040	RA7	Unsealed	Jul-04	Council	00 at Hopetoun West Road - End	D4/E4		Rural
1610	BURRUM BANYENA ROAD	0	5700	5700	RA6	Unsealed	Jul-04	Council	00 at Burrum North Road - Whites Road	O8/O9		Rural
1610	BURRUM BANYENA ROAD	5700	6660	960	RA2	Unsealed	Jul-04	Council	00 at Burrum North Road - Banyena Silo Road	O8/O9		Rural
1995	BURRUM LANE	0	3210	3210	RA7	Unsealed	Jul-04	Council	00 at Burrum North Road - Chapmans Road	O8		Rural
1396	BURRUM LAWLER ROAD	0	850	850	RC2	Unsealed	Jul-04	Council	00 at Donald Murtoa Road -	M8/O8	YSC-BSC	Rural
1396	BURRUM LAWLER ROAD	850	2720	1870	RC2	Unsealed	Jul-04	Council	00 at Donald Murtoa Road -	M8/O8		Rural
1396	BURRUM LAWLER ROAD	2720	4670	1950	RC2	Unsealed	Jul-04	Council	00 at Donald Murtoa Road - Dunmunkle Estate Road	M8/O8		Rural
1396	BURRUM LAWLER ROAD	4670	6280	1610	RC2	Unsealed	Jul-04	Council	00 at Donald Murtoa Road - Switchback Road	M8/O8		Rural
1396	BURRUM LAWLER ROAD	6280	7220	940	RC2	Unsealed	Jul-04	Council	00 at Donald Murtoa Road - Change	M8/O8		Rural
1396	BURRUM LAWLER ROAD	7220	7870	650	RC2	Unsealed	Jul-04	Council	00 at Donald Murtoa Road - Minyip Rich Avon Road	M8/O8		Rural
1396	BURRUM LAWLER ROAD	7870	11120	3250	RC2	Unsealed	Jul-04	Council	00 at Donald Murtoa Road - Gun Club Road	M8/O8		Rural
1396	BURRUM LAWLER ROAD	11120	13660	2540	RC2	Unsealed	Jul-04	Northern Grampians	00 at Donald Murtoa Road - Minyip Banyena Road	M8/O8	YSC-NGSC	Rural
1396	BURRUM LAWLER ROAD	13660	16867	3207	RA6	Unsealed	Jul-04	Northern Grampians	00 at Donald Murtoa Road - School Lane	M8/O8	YSC-NGSC	Rural
1396	BURRUM LAWLER ROAD	16867	17004	137	RA4	Sealed	Jul-04	Northern Grampians	00 at Donald Murtoa Road - Banyena Pimpinio Road	M8/O8	YSC-NGSC	Rural
1579	BURRUM NORTH ROAD	0	1000	1000	RC1	Sealed	Jul-04	Council	00 at Wimmera Highway -	O8/P8		Rural
1579	BURRUM NORTH ROAD	1000	2660	1660	RC1	Sealed	Jul-04	Council	00 at Wimmera Highway -	O8/P8		Rural
1579	BURRUM NORTH ROAD	2660	3685	1025	RC1	Sealed	Jul-04	Council	00 at Wimmera Highway -	O8/P8		Rural
1579	BURRUM NORTH ROAD	3685	4415	730	RC1	Sealed	Jul-04	Council	00 at Wimmera Highway -	O8/P8		Rural
1579	BURRUM NORTH ROAD	4415	4630	215	RC1	Sealed	Jul-04	Council	00 at Wimmera Highway -	O8/P8		Rural
1579	BURRUM NORTH ROAD	4630	4980	350	RC1	Sealed	Jul-04	Council	00 at Wimmera Highway -	O8/P8		Rural
1579	BURRUM NORTH ROAD	4980	6300	1320	RC1	Sealed	Jul-04	Council	00 at Wimmera Highway -	O8/P8		Rural
1579	BURRUM NORTH ROAD	6300	6630	330	RC1	Sealed	Jul-04	Council	00 at Wimmera Highway -	O8/P8		Rural
1579	BURRUM NORTH ROAD	6630	7345	715	RC1	Sealed	Jul-04	Council	00 at Wimmera Highway -	O8/P8		Rural
1579	BURRUM NORTH ROAD	7345	7830	485	RC1	Sealed	Jul-04	Council	00 at Wimmera Highway -	O8/P8		Rural
1579	BURRUM NORTH ROAD	7830	8200	370	RC1	Sealed	Jul-04	Council	00 at Wimmera Highway -	O8/P8		Rural
1579	BURRUM NORTH ROAD	8200	8355	155	RC1	Sealed	Jul-04	Council	00 at Wimmera Highway -	O8/P8		Rural
1579	BURRUM NORTH ROAD	8355	8730	375	RC1	Sealed	Jul-04	Council	00 at Wimmera Highway -	O8/P8		Rural
1579	BURRUM NORTH ROAD	8730	9271	541	RC1	Sealed	Jul-04	Council	00 at Wimmera Highway -	O8/P8		Rural
1579	BURRUM NORTH ROAD	9271	9830	559	RC1	Sealed	Jul-04	Council	00 at Wimmera Highway - Banyena Pimpinio Road	O8/P8		Rural

YARRIAMBIAICK SHIRE COUNCIL
ROAD REGISTER
SCHEDULE 1

VERSION - 10

Road Id	Road Name	Start Distance	End Distance	Length (m)	Road Hierarchy	Sealed or Unsealed	Date Proclaimed Public Road	Asset Owner	From - To Segment Detail	District Location	Boundaries of Road	Urban or Rural
1221	BURTONS ROAD	0	3520	3520	RA6	Unsealed	Jul-04	Council	00 at McPhersons Road - Maroskis Road	G7		Rural
2033	BUSHY ROAD	0	2830	2830	RA6	Unsealed	Jul-04	Council	00 at Gouin RoadRoad - Brim West Road	J4		Rural
9313	BYRNE STREET	0	112	112	RL1	Sealed	Jul-04	Council	Germaine - Change	Yaapeet		Urban
9313	BYRNE STREET	112	262	150	RL1	Sealed	Jul-04	Council	Change - Cowan	Yaapeet		Urban
9313	BYRNE STREET	262	281	19	RL1	Sealed	Jul-04	Council	Cowan - Cowan	Yaapeet		Urban
9313	BYRNE STREET	281	377	96	RL1	Sealed	Jul-04	Council	Cowan - End	Yaapeet		Urban
1553	BYRNES ROAD	0	1210	1210	RA2	Unsealed	Jul-04	Council	00 at Banyena Pimpinio Road -	O9		Rural
1553	BYRNES ROAD	1210	3990	2780	RA6	Unsealed	Jul-04	Council	00 at Banyena Pimpinio Road - Lallat Banyena Road	O9		Rural
1267	C LEACH ROAD	0	650	650	UA5	Unsealed	Jul-04	Council	00 at Donald Murtoa Road - Railway Line	Minyip		Urban
1500	C READINGS ROAD	0	1400	1400	RA2	Unsealed	Jul-04	Council	00 at Stawell W' beal Road -	P7		Rural
1500	C READINGS ROAD	1400	2450	1050	RA2	Unsealed	Jul-04	Council	00 at Stawell W' beal Road -	P7		Rural
1500	C READINGS ROAD	2450	6600	4150	RA6	Unsealed	Jul-04	Council	00 at Stawell W' beal Road - 3LK Road	P7		Rural
1721	C. LOATS ROAD	0	1330	1330	RA1	Sealed	Jul-04	Council	00 at Stawell W'beal Road - Mount Pleasant Road	N7		Rural
1295	CAMBACANYA ROAD	0	70	70	RL1	Sealed	Jul-04	Council	00 at Hopetoun West Road -	E4		Rural
1295	CAMBACANYA ROAD	70	940	870	RL2	Unsealed	Jul-04	Council	00 at Hopetoun West Road - Wirrbibial Road	E4		Rural
1295	CAMBACANYA ROAD	940	3960	3020	RA2	Unsealed	Jul-04	Council	00 at Hopetoun West Road - Talbots Road	E4		Rural
2024	CAMP ROAD	0	1910	1910	RA6	Unsealed	Jul-04	Council	00 at Moores Road - Riding Boundary Road	O7		Rural
1877	CAMPBELL ROAD	0	2340	2340	RA6	Unsealed	Jul-04	Council	00 at Golders Road - Sturrocks Road	I4		Rural
1819	CAMPBELL ST (Hopetoun)	0	25	25	RC1	Sealed	Jul-04	Council	00 at Henty Hwy - Change End of Hotmix	Hopetoun		Rural
1819	CAMPBELL ST (Hopetoun)	25	440	415	RC1	Sealed	Jul-04	Council	Change End of Hotmix - Change	Hopetoun		Rural
1819	CAMPBELL ST (Hopetoun)	440	853	413	RC1	Sealed	Jul-04	Council	Change - Change	Hopetoun		Rural
1819	CAMPBELL ST (Hopetoun)	853	910	57	RC1	Sealed	Jul-04	Council	Change - Hotmix	Hopetoun		Rural
1819	CAMPBELL ST (Hopetoun)	910	975	65	RC1	Sealed	Jul-04	Council	Hotmix - End of Hotmix	Hopetoun		Rural
1819	CAMPBELL ST (Hopetoun)	975	1010	35	RC1	Sealed	Jul-04	Council	End of Hotmix - Hopetoun West Rd	Hopetoun		Rural
8112	CAMPBELL STREET	0	71	71	UA1	Sealed	Jul-04	Council	Werrigar St - O'Brien St	Warracknabeal		Urban
8112	CAMPBELL STREET	71	91	20	UA1	Sealed	Jul-04	Council	O'Brien St - O'Brien St	Warracknabeal		Urban
8112	CAMPBELL STREET	91	231	140	UA1	Sealed	Jul-04	Council	O'Brien St - King Street	Warracknabeal		Urban
8112	CAMPBELL STREET	231	241	10	UA1	Sealed	Jul-04	Council	King Street - King Street	Warracknabeal		Urban
8112	CAMPBELL STREET	241	368	127	UA1	Sealed	Jul-04	Council	King Street - Change	Warracknabeal		Urban
8112	CAMPBELL STREET	368	434	66	UA1	Sealed	Jul-04	Council	Change - Lyle Street	Warracknabeal		Urban
1666	CANNUM 5 CHAIN ROAD	0	2500	2500	RC2	Unsealed	Jul-04	Council	00 at Blue Ribbon Road -	L4/L5		Rural
1666	CANNUM 5 CHAIN ROAD	2500	3160	660	RA2	Unsealed	Jul-04	Council	00 at Blue Ribbon Road -	L4/L5		Rural
1666	CANNUM 5 CHAIN ROAD	3160	3950	790	RC2	Unsealed	Jul-04	Council	00 at Blue Ribbon Road -	L4/L5		Rural

YARRIAMBIA CK SHIRE COUNCIL
ROAD REGISTER
SCHEDULE 1

VERSION - 10

Road Id	Road Name	Start Distance	End Distance	Length (m)	Road Hierarchy	Sealed or Unsealed	Date Proclaimed Public Road	Asset Owner	From - To Segment Detail	District Location	Boundaries of Road	Urban or Rural
1666	CANNUM 5 CHAIN ROAD	3950	4470	520	RC2	Unsealed	Jul-04	Council	00 at Blue Ribbon Road - Perris Road	L4/L5		Rural
1666	CANNUM 5 CHAIN ROAD	4470	5720	1250	RC2	Unsealed	Jul-04	Council	00 at Blue Ribbon Road - Change	L4/L5		Rural
1666	CANNUM 5 CHAIN ROAD	5720	8720	3000	RC2	Unsealed	Jul-04	Council	00 at Blue Ribbon Road - Change	L4/L5		Rural
1666	CANNUM 5 CHAIN ROAD	8720	9380	660	RC2	Unsealed	Jul-04	Council	00 at Blue Ribbon Road - Borung Highway	L4/L5		Rural
1666	CANNUM 5 CHAIN ROAD	9380	10130	750	RA2	Unsealed	Jul-04	Council	00 at Blue Ribbon Road -	L4/L5		Rural
1666	CANNUM 5 CHAIN ROAD	10130	13180	3050	RA6	Unsealed	Jul-04	Council	00 at Blue Ribbon Road -	L4/L5		Rural
1666	CANNUM 5 CHAIN ROAD	13180	15010	1830	RA2	Unsealed	Jul-04	Council	00 at Blue Ribbon Road - Dumbuoy Road	L4/L5		Rural
1332	CANNUM SCHOOL ROAD	0	2060	2060	RA6	Unsealed	Jul-04	Council	00 at Borung Highway - Boundary Road	L4		Rural
2000	CAREY ROAD	0	1430	1430	RA6	Unsealed	Jul-04	Council	00 at Lierschs Reserve Road - Lierschs Pit Road	O6		Rural
2000	CAREY ROAD	1430	3030	1600	RA6	Unsealed	Jul-04	Council	00 at Lierschs Reserve Road - Teppers Road	O6		Rural
9404	CARR STREET	0	79	79	UA1	Sealed	Jul-04	Council	Brook St - Change	Woomelang		Urban
9404	CARR STREET	79	191	112	UA1	Sealed	Jul-04	Council	Change - End	Woomelang		Urban
1852	CARRA LANE	0	1100	1100	RA6	Unsealed	Jul-04	Council	00 at 1 10 West of Wirrbibial Road -	E4		Rural
1852	CARRA LANE	1100	2020	920	RA7	Unsealed	Jul-04	Council	00 at 1 10 West of Wirrbibial Road - At 920 east of Wirrbibial Road	E4		Rural
8301	CARROLL STREET	0	139	139	UA4	Unsealed	Jul-04	Council	Lane - Mill	Minyip		Urban
8301	CARROLL STREET	139	370	231	UA1	Sealed	Jul-04	Council	Mill - Church	Minyip		Urban
8301	CARROLL STREET	370	572	202	UA1	Sealed	Jul-04	Council	Church - Foundry	Minyip		Urban
1375	CARRON LAWLER ROAD	0	8560	8560	RC2	Unsealed	Jul-04	Buloke	00 at Lawler Road - North end	L8/M8	YSC-BSC	Rural
1369	CARRON ROAD	0	3030	3030	RA6	Unsealed	Jul-04	Council	00 at Rupanyup Road - Boolite Sheep Hills Road	L7/L8		Rural
1369	CARRON ROAD	3030	4910	1880	RA2	Unsealed	Jul-04	Council	00 at Rupanyup Road - Habels Road	L7/L8		Rural
1369	CARRON ROAD	4910	6850	1940	RA2	Unsealed	Jul-04	Council	00 at Rupanyup Road -Change	L7/L8		Rural
1369	CARRON ROAD	6850	7010	160	RA2	Unsealed	Jul-04	Council	00 at Rupanyup Road -	L7/L8		Rural
1369	CARRON ROAD	7010	8850	1840	RA2	Unsealed	Jul-04	Council	00 at Rupanyup Road -	L7/L8		Rural
1369	CARRON ROAD	8850	10570	1720	RA2	Unsealed	Jul-04	Council	00 at Rupanyup Road -	L7/L8		Rural
1369	CARRON ROAD	10570	11480	910	RA2	Unsealed	Jul-04	Council	00 at Rupanyup Road - Borung Highway	L7/L8		Rural
9701	CARTER STREET	0	180	180	UA1	Sealed	Jul-04	Council	Chamberlain St - Goudie St	Speed		Urban
2061	CARTERS & EMONSONS ROAD	0	700	700	RA2	Unsealed	Jul-04	Council	00 at Turriff East Road -	B6/C6	YSC-BSC	Rural
2061	CARTERS & EMONSONS ROAD	700	1430	730	RA2	Unsealed	Jul-04	Council	00 at Turriff East Road -	B6/C6	YSC-BSC	Rural
2061	CARTERS & EMONSONS ROAD	1430	1740	310	RA2	Unsealed	Jul-04	Council	00 at Turriff East Road - End	B6/C6	YSC-BSC	Rural
1452	CARTERS ROAD	0	1020	1020	RA6	Unsealed	Jul-04	Council	00 at Stawell W'beal Road -	O7/O8		Rural
1452	CARTERS ROAD	1020	1920	900	RA6	Unsealed	Jul-04	Council	00 at Stawell W'beal Road -	O7/O8		Rural
1452	CARTERS ROAD	1920	3400	1480	RA7	Unsealed	Jul-04	Council	00 at Stawell W'beal Road - Dunmunkle Creek Road	O7/O8		Rural
1632	CASEYS ROAD	0	1970	1970	RA6	Unsealed	Jul-04	Council	00 at Torpeys Road - Turriff West Road	C5		Rural

YARRIAMBIA CK SHIRE COUNCIL
ROAD REGISTER
SCHEDULE 1

VERSION - 10

Road Id	Road Name	Start Distance	End Distance	Length (m)	Road Hierarchy	Sealed or Unsealed	Date Proclaimed Public Road	Asset Owner	From - To Segment Detail	District Location	Boundaries of Road	Urban or Rural
1940	CASS LANE	0	1230	1230	RA7	Unsealed	Jul-04	Council	00 at Hepworth Road - Penny Road	L8		Rural
8113	CEMETERY ROAD	0	240	240	PB	Sealed	Jul-04	Council	Scott Street - Anderson Street	Warracknabeal		Urban
8113	CEMETERY ROAD	0	820	820	RA1	Sealed	Jul-04	Council	Henty Highway - Scott Street	Warracknabeal		Rural
8113	CEMETERY ROAD	0	240	240	PB	Sealed	Jul-04	Council	Scott Street - Anderson Street	Warracknabeal		Urban
8113	CEMETERY ROAD	820	1110	290	UA1	Sealed	Jul-04	Council	Scott Street - Anderson Street	Warracknabeal		Urban
8113	CEMETERY ROAD	1110	1350	240	UA1	Sealed	Jul-04	Council	Anderson Street - West end	Warracknabeal		Urban
1934	CEMETERY ROAD 2	0	810	810	RA2	Unsealed	Jul-04	Council	00 at Huebner Lane -	L6/M6		Rural
1934	CEMETERY ROAD 2	810	7000	6190	RA6	Unsealed	Jul-04	Council	00 at Huebner Lane - Childs Road	L6/M6		Rural
1161	CENTRE HILL ROAD	0	1600	1600	RC1	Sealed	Jul-04	Council	00 at Hopetoun Sea Lake (Edge of seal) -	C7/E7		Rural
1161	CENTRE HILL ROAD	1600	4840	3240	RC1	Sealed	Jul-04	Council	00 at Hopetoun Sea Lake -	C7/E7		Rural
1161	CENTRE HILL ROAD	4840	6440	1600	RC1	Sealed	Jul-04	Council	00 at Hopetoun Sea Lake -	C7/E7		Rural
1161	CENTRE HILL ROAD	6440	8060	1620	RC1	Sealed	Jul-04	Council	00 at Hopetoun Sea Lake -	C7/E7		Rural
1161	CENTRE HILL ROAD	8060	9780	1720	RC2	Unsealed	Jul-04	Council	00 at Hopetoun Sea Lake -	C7/E7		Rural
1161	CENTRE HILL ROAD	9780	11060	1280	RA5(S)	Unsealed	Jul-04	Council	00 at Hopetoun Sea Lake - Change	C7/E7		Rural
1161	CENTRE HILL ROAD	11060	11480	420	RA5(S)	Unsealed	Jul-04	Council	00 at Hopetoun Sea Lake - 9 85=Hollands Road	C7/E7		Rural
1161	CENTRE HILL ROAD	11480	14600	3120	RA6	Unsealed	Jul-04	Council	00 at Hopetoun Sea Lake - Sea Lake Lascelles Road	C7/E7		Rural
1758	CHALLAMBRA ROAD	0	520	520	RA2	Unsealed	Jul-04	Council	00 at Borung Highway - South End	K6		Rural
9702	CHAMBERLAIN STREET	0	120	120	UC1	Sealed	Jul-04	VicRoads	Goudie St - Carter St	Speed	VicRoads	Urban
9702	CHAMBERLAIN STREET	120	225	105	UC1	Sealed	Jul-04	VicRoads	Carter St - Main Street	Speed	VicRoads	Urban
1456	CHAPMANS ROAD	0	2280	2280	RA6	Unsealed	Jul-04	Council	00 at Lallat North Road - Dunlops Road	O8		Rural
1456	CHAPMANS ROAD	2280	2490	210	RA5	Unsealed	Jul-04	Council	00 at Lallat North Road -	O8		Rural
1456	CHAPMANS ROAD	2490	5700	3210	RA6	Unsealed	Jul-04	Council	00 at Lallat North Road - Burrum North Road	O8		Rural
2031	CHATFIELD ROAD	0	1350	1350	RA6	Unsealed	Jul-04	Council	00 at Banyena Pimpinio Road - Tickners Road	O8		Rural
1722	CHILDS ROAD	0	720	720	RA5(S)	Unsealed	Jul-04	Council	00 at Sheep Hills Minyip Road -	M6/M7		Rural
1722	CHILDS ROAD	720	2480	1760	RA5(S)	Unsealed	Jul-04	Council	00 at Sheep Hills Minyip Road -	M6/M7		Rural
1722	CHILDS ROAD	2480	3260	780	RA6	Unsealed	Jul-04	Council	00 at Sheep Hills Minyip Road - Kanes Road	M6/M7		Rural
9105	CHIPRICK LANE	0	484	484	UA4	Unsealed	Jul-04	Council	South End - Strachan Street	Hopetoun		Urban
9105	CHIPRICK LANE	484	751	267	UA4	Unsealed	Jul-04	Council	Strachan Street - Dennys Street	Hopetoun		Urban
9105	CHIPRICK LANE	751	932	181	UA3	Sealed	Jul-04	Council	Dennys Street - Austin St	Hopetoun		Urban
9105	CHIPRICK LANE	932	1113	181	UA1	Sealed	Jul-04	Council	Austin St - Murdoch St	Hopetoun		Urban
9105	CHIPRICK LANE	1113	1191	78	UA1	Sealed	Jul-04	Council	Murdoch St - Change	Hopetoun		Urban
9105	CHIPRICK LANE	1191	1275	84	UA4	Unsealed	Jul-04	Council	Change - Conran St	Hopetoun		Urban
1584	CHIVELL ROAD	0	1690	1690	RC1	Sealed	Jul-04	Council	00 at Hopetoun Rainbow Road -	F4/G5		Rural

YARRIAMBIACK SHIRE COUNCIL
ROAD REGISTER
SCHEDULE 1

VERSION - 10

Road Id	Road Name	Start Distance	End Distance	Length (m)	Road Hierarchy	Sealed or Unsealed	Date Proclaimed Public Road	Asset Owner	From - To Segment Detail	District Location	Boundaries of Road	Urban or Rural
1584	CHIVELL ROAD	1690	2500	810	RC1	Sealed	Jul-04	Council	00 at Hopetoun Rainbow Road -	F4/G5		Rural
1584	CHIVELL ROAD	2500	4900	2400	RC1	Sealed	Jul-04	Council	00 at Hopetoun Rainbow Road -	F4/G5		Rural
1584	CHIVELL ROAD	4900	6800	1900	RC1	Sealed	Jul-04	Council	00 at Hopetoun Rainbow Road -	F4/G5		Rural
1584	CHIVELL ROAD	6800	10610	3810	RC2	Unsealed	Jul-04	Council	00 at Hopetoun Rainbow Road - Windy Ridge Road	F4/G5		Rural
9611	CHRISTIES LANE	0	196	196	NULL PAV	Unsealed	Jul-04	Council	West End - Yenolom Street	Patchewollock		Urban
9611	CHRISTIES LANE	196	392	196	UA5	Unsealed	Jul-04	Council	Yenolom Street - Barnes Street	Patchewollock		Urban
9611	CHRISTIES LANE	392	558	166	UA5	Unsealed	Jul-04	Council	Barnes Street - Kernot Street	Patchewollock		Urban
8194	CHURCH LANE	0	80	80	UA4	Unsealed	Jul-04	Council	Campbell Street - Beggs Street	Warracknabeal		Urban
1474	CHURCH ROAD	0	5800	5800	RA6	Unsealed	Jul-04	Council	00 at Banyena Pimpinio Road -	N6/O6		Rural
1474	CHURCH ROAD	5800	7010	1210	RA2	Unsealed	Jul-04	Council	00 at Banyena Pimpinio Road - Niewands Road	N6/O6		Rural
8302	CHURCH STREET (MINYIP)	0	106	106	UC1	Sealed	Jul-04	VicRoads	Phillips St - Morris St	Minyip	VicRoads	Urban
8302	CHURCH STREET (MINYIP)	106	138	32	UC1	Sealed	Jul-04	VicRoads	Morris St - Morris St	Minyip	VicRoads	Urban
8302	CHURCH STREET (MINYIP)	138	238	100	UC1	Sealed	Jul-04	VicRoads	Morris St - Carroll St	Minyip	VicRoads	Urban
8302	CHURCH STREET (MINYIP)	238	268	30	UC1	Sealed	Jul-04	VicRoads	Carroll St - Carroll St	Minyip	VicRoads	Urban
8302	CHURCH STREET (MINYIP)	268	364	96	UC1	Sealed	Jul-04	VicRoads	Carroll St - South St	Minyip	VicRoads	Urban
8302	CHURCH STREET (MINYIP)	364	394	30	UC1	Sealed	Jul-04	VicRoads	South St - South St	Minyip	VicRoads	Urban
8302	CHURCH STREET (MINYIP)	394	490	96	UC1	Sealed	Jul-04	VicRoads	South St - Wimmera St	Minyip	VicRoads	Urban
8302	CHURCH STREET (MINYIP)	490	520	30	UC1	Sealed	Jul-04	VicRoads	Wimmera St - Wimmera St	Minyip	VicRoads	Urban
8302	CHURCH STREET (MINYIP)	520	621	101	UC1	Sealed	Jul-04	VicRoads	Wimmera St - Main St	Minyip	VicRoads	Urban
8302	CHURCH STREET (MINYIP)	621	652	31	UC1	Sealed	Jul-04	VicRoads	Main St - Main St	Minyip	VicRoads	Urban
8302	CHURCH STREET (MINYIP)	652	753	101	UC1	Sealed	Jul-04	VicRoads	Main St - Market St	Minyip	VicRoads	Urban
8302	CHURCH STREET (MINYIP)	753	783	30	UC1	Sealed	Jul-04	VicRoads	Market St - Market St	Minyip	VicRoads	Urban
8302	CHURCH STREET (MINYIP)	783	889	106	UC1	Sealed	Jul-04	VicRoads	Market St - Petering St	Minyip	VicRoads	Urban
8302	CHURCH STREET (MINYIP)	889	920	31	UC1	Sealed	Jul-04	VicRoads	Petering St - Petering St	Minyip	VicRoads	Urban
8302	CHURCH STREET (MINYIP)	920	1026	106	UC1	Sealed	Jul-04	VicRoads	Petering St - Flett St	Minyip	VicRoads	Urban
9509	CHURCH STREET (TEMPY)	0	80	80	UA4	Unsealed	Jul-04	Council	Currys Lane - Dalton Street	Tempy		Urban
9405	CHURCH STREET (WOOMELANG)	0	100	100	UA1	Sealed	Jul-04	Council	Brook St - Change	Woomelang		Urban
9405	CHURCH STREET (WOOMELANG)	100	188	88	UA1	Sealed	Jul-04	Council	Change - Brock St	Woomelang		Urban
9405	CHURCH STREET (WOOMELANG)	188	218	30	UA1	Sealed	Jul-04	Council	Brock St - Brock St	Woomelang		Urban
9405	CHURCH STREET (WOOMELANG)	218	574	356	UA1	Sealed	Jul-04	Council	Brock St - Change	Woomelang		Urban
9405	CHURCH STREET (WOOMELANG)	574	690	116	UA1	Sealed	Jul-04	Council	Change - Cook St	Woomelang		Urban
9405	CHURCH STREET (WOOMELANG)	690	1210	520	RA1	Sealed	Jul-04	Council	Cook St - Duthies Rd	Woomelang		Rural
9806	CICELY STREET	0	187	187	UA2	Unsealed	Jul-04	Council	Henty Highway - Sweetapple Cres	Lascelles		Urban

YARRIAMBIAICK SHIRE COUNCIL
ROAD REGISTER
SCHEDULE 1

VERSION - 10

Road Id	Road Name	Start Distance	End Distance	Length (m)	Road Hierarchy	Sealed or Unsealed	Date Proclaimed Public Road	Asset Owner	From - To Segment Detail	District Location	Boundaries of Road	Urban or Rural
1264	CLANCY ROAD	0	1240	1240	RA2	Unsealed	Jul-04	Council	00 at Chivell Road -	F5		Rural
1264	CLANCY ROAD	1240	1840	600	RA6	Unsealed	Jul-04	Council	00 at Chivell Road - Angle Road	F5		Rural
8276	CLARENDON AVENUE	0	49	49	UA1	Sealed	Jul-04	Council	00 at Craig Ave - End of Seal	Warracknabeal		Urban
1917	CLARKE ROAD	0	4610	4610	RA6	Unsealed	Jul-04	Council	00 at Borung Highway - Antwep Road	L4		Rural
8115	CLIFFORD STREEET	0	160	160	UA1	Sealed	Jul-04	Council	Bowman St - Change	Warracknabeal		Urban
8115	CLIFFORD STREEET	160	280	120	UA1	Sealed	Jul-04	Council	Change - Ross St	Warracknabeal		Urban
1935	CLONAN ROAD	0	4330	4330	RA6	Unsealed	Jul-04	Council	00 at Boolite Sheep Hills Road - Mellis Road	L7		Rural
1723	CLYNE ROAD	0	1540	1540	RA2	Unsealed	Jul-04	Council	00 at Antwerp Road -	K4		Rural
1723	CLYNE ROAD	1540	2340	800	RA2	Unsealed	Jul-04	Council	00 at Antwerp Road -Change	K4		Rural
1723	CLYNE ROAD	2340	2560	220	RA2	Unsealed	Jul-04	Council	00 at Antwerp Road -Change	K4		Rural
1723	CLYNE ROAD	2560	6130	3570	RA6	Unsealed	Jul-04	Council	00 at Antwerp Road - Zanker Road	K4		Rural
2059	CLYNE ROAD (Extension)	0	440	440	RA2	Unsealed	Jul-04	Council	00 at Antwerp Road - Clyne's Entrance)	K4		Rural
1783	COATES ROAD	0	4980	4980	RA6	Unsealed	Jul-04	Council	00 at Longerenong W'beal Road - McFarlanes Road	M5/M6		Rural
1379	COFFEYS ROAD	0	670	670	RA6	Unsealed	Jul-04	Council	00 at Yarriambiack Drive -	M6		Rural
1379	COFFEYS ROAD	670	6910	6240	RA6	Unsealed	Jul-04	Council	00 at Yarriambiack Drive - Sheep Hills Kellalac Road	M6		Rural
1841	COLLINS LANE	0	1880	1880	RA7	Unsealed	Jul-04	Council	00 at Yarto Speed Road - South end	B4		Rural
1770	COLLINS ROAD	0	200	200	RA3	Unsealed	Jul-04	Mildura Rural City	00 at Sunraysia Highway -	A5	YSC-MRCC	Rural
1770	COLLINS ROAD	200	600	400	RA6	Unsealed	Jul-04	Mildura Rural City	00 at Sunraysia Highway -	A5	YSC-MRCC	Rural
1770	COLLINS ROAD	600	1600	1000	RA7	Unsealed	Jul-04	Mildura Rural City	00 at Sunraysia Highway - End	A5	YSC-MRCC	Rural
9556	COLLINS ROAD (TURRIFF)	0	660	660	UA5	Unsealed	Jul-04	Council	Sunraysia Highway - Un-named Street 2	Turriff		Urban
1237	COLLINS ROAD 2	0	3630	3630	RA6	Unsealed	Jul-04	Council	00 at Galaquil West Road - Brentwood West Road	H5/I5		Rural
8402	COLLINS STREET	0	150	150	UA1	Sealed	Jul-04	Council	Danslow Street - Change	Murtoa		Urban
8402	COLLINS STREET	150	270	120	UA1	Sealed	Jul-04	Council	Change - Munro Street	Murtoa		Urban
8403	COMYN STREET	0	100	100	UA1	Sealed	Jul-04	Council	Wimmera Hwy - Duncan Street	Murtoa		Urban
8403	COMYN STREET	100	130	30	UA1	Sealed	Jul-04	Council	Duncan Street - Duncan Street	Murtoa		Urban
8403	COMYN STREET	130	231	101	UA1	Sealed	Jul-04	Council	Duncan Street - Cromie Street	Murtoa		Urban
8403	COMYN STREET	231	251	20	UA1	Sealed	Jul-04	Council	Cromie Street - Cromie Street	Murtoa		Urban
8403	COMYN STREET	251	329	78	UA1	Sealed	Jul-04	Council	Cromie Street - McDonald St	Murtoa		Urban
8403	COMYN STREET	329	350	21	UA1	Sealed	Jul-04	Council	McDonald St - McDonald St	Murtoa		Urban
8403	COMYN STREET	350	438	88	UA1	Sealed	Jul-04	Council	McDonald St - Soldiers Ave	Murtoa		Urban
1991	CONNELY ROAD	0	1600	1600	RA6	Unsealed	Jul-04	Council	00 at Banyena Pimpinio Road - Ryan Lane	O8		Rural
8203	CONNOLLY PARADE	0	30	30	UA2	Unsealed	Jul-04	Council	Wood St - Wood St	Rupanyup		Urban
8203	CONNOLLY PARADE	30	200	170	UA2	Unsealed	Jul-04	Council	Wood St - Change	Rupanyup		Urban

YARRIAMBIACK SHIRE COUNCIL
ROAD REGISTER
SCHEDULE 1

VERSION - 10

Road Id	Road Name	Start Distance	End Distance	Length (m)	Road Hierarchy	Sealed or Unsealed	Date Proclaimed Public Road	Asset Owner	From - To Segment Detail	District Location	Boundaries of Road	Urban or Rural
8203	CONNOLLY PARADE	200	503	303	UA5	Unsealed	Jul-04	Council	Change - Change	Rupanyup		Urban
8203	CONNOLLY PARADE	503	593	90	UA2	Unsealed	Jul-04	Council	Change - Dyer St	Rupanyup		Urban
8203	CONNOLLY PARADE	593	681	88	UA1	Sealed	Jul-04	Council	Dyer St - Cromie St	Rupanyup		Urban
9106	CONRAN STREET	0	111	111	UA1	Sealed	Jul-04	Council	Mandeville St - Toole St	Hopetoun		Urban
9106	CONRAN STREET	111	131	20	UA1	Sealed	Jul-04	Council	Toole St - Toole St	Hopetoun		Urban
9106	CONRAN STREET	131	242	111	UA1	Sealed	Jul-04	Council	Toole St - Lascelles St	Hopetoun		Urban
9106	CONRAN STREET	242	373	131	UA1	Sealed	Jul-04	Council	Lascelles St - Evelyn St	Hopetoun		Urban
1889	CONSTABLE ROAD	0	6330	6330	RA6	Unsealed	Jul-04	Council	00 at Wardles Road East - Galaquil East Road	I6		Rural
1797	COOK ROAD	0	970	970	RA6	Unsealed	Jul-04	Council	00 at Sunraysia Highway -	B5		Rural
1797	COOK ROAD	970	1470	500	RA6	Unsealed	Jul-04	Council	00 at Sunraysia Highway - Singletons Road	B5		Rural
9431	COOK STREET	0	55	55	UA1	Sealed	Jul-04	Council	Gloucester St - Change	Woomelang		Urban
9431	COOK STREET	55	86	31	UA1	Sealed	Jul-04	Council	Change - Change	Woomelang		Urban
9431	COOK STREET	86	410	324	UA1	Sealed	Jul-04	Council	Change - Church St	Woomelang		Urban
1196	COOKS ROAD	0	2480	2480	RA6	Unsealed	Jul-04	Council	00 at Two Mile Road - Nyallo Road	E5/F5		Rural
1373	COOPERS ROAD	0	530	530	RA2	Unsealed	Jul-04	Council	00 at Lawler Road -	M8		Rural
1373	COOPERS ROAD	530	790	260	RA6	Unsealed	Jul-04	Council	00 at Lawler Road - Pyres Road	M8		Rural
1427	COORONG SWAMP ROAD	0	1620	1620	RC1	Sealed	Jul-04	Council	00 at Donald Murtoa -	O6/O7		Rural
1427	COORONG SWAMP ROAD	1620	1710	90	RC1	Sealed	Jul-04	Council	00 at Donald Murtoa - Murtoa Cemetery Road	O6/O7		Rural
1427	COORONG SWAMP ROAD	1710	3310	1600	RC1	Sealed	Jul-04	Council	00 at Donald Murtoa - Konigs Road	O6/O7		Rural
1427	COORONG SWAMP ROAD	3310	4920	1610	RC1	Sealed	Jul-04	Council	00 at Donald Murtoa - Hudsons Road	O6/O7		Rural
1427	COORONG SWAMP ROAD	4920	7820	2900	RC2	Unsealed	Jul-04	Council	00 at Donald Murtoa Road - Riding Boundary Road	O6/O7		Rural
8116	CORAL AVENUE	0	85	85	UA1	Sealed	Jul-04	Council	Craig Ave - Alamein Ave	Warracknabeal		Urban
8116	CORAL AVENUE	85	106	21	UA1	Sealed	Jul-04	Council	Alamein Ave - Alamein Ave	Warracknabeal		Urban
8116	CORAL AVENUE	106	218	112	UA1	Sealed	Jul-04	Council	Alamein Ave - Menin Ave	Warracknabeal		Urban
1557	CORDES ROAD	0	1630	1630	RA6	Unsealed	Jul-04	Council	00 at Ashens Jackson Road - Hopefields Road	P7		Rural
2019	CORKERS CREEK ROAD	0	4200	4200	RA7	Unsealed	Jul-04	Council	00 at Delahuntys Road - Webbs Road	P5/P6		Rural
2030	COROMBY ROAD	0	560	560	RA6	Unsealed	Jul-04	Council	00 at Banyena Pimpinio Road - Minyip Coromby Road	O6		Rural
9142	CORRONG COURT	0	34	34	UA1	Sealed	Jul-04	Council	Lascelles Street-Henty Highway - Change	Hopetoun		Urban
9142	CORRONG COURT	34	119	85	UA1	Sealed	Jul-04	Council	Change - End of court	Hopetoun		Urban
1923	COTTER ROAD	0	940	940	RA6	Unsealed	Jul-04	Council	00 at Rattray Road - Schultzs Road	L6		Rural
1724	COUSINS ROAD	0	330	330	RA2	Unsealed	Jul-04	Council	00 at Wimmera Highway -	P7		Rural
1724	COUSINS ROAD	330	750	420	RA6	Unsealed	Jul-04	Council	00 at Wimmera Highway - Hateley Road	P7		Rural
1892	COUTTS LANE	0	1270	1270	RA7	Unsealed	Jul-04	Council	00 at Jeparit W'beal Road - Yarriambiack Creek	K5		Rural

YARRIAMBIAICK SHIRE COUNCIL
ROAD REGISTER
SCHEDULE 1

VERSION - 10

Road Id	Road Name	Start Distance	End Distance	Length (m)	Road Hierarchy	Sealed or Unsealed	Date Proclaimed Public Road	Asset Owner	From - To Segment Detail	District Location	Boundaries of Road	Urban or Rural
2029	COUTTS ROAD	0	1967	1967	RA6	Unsealed	Jul-04	Council	00 at East Mount Pleasant Road -	N7		Rural
2029	COUTTS ROAD	1967	1980	13	RA4	Sealed	Jul-04	Council	00 at East Mount Pleasant Road -	N7		Rural
1876	COUZNER ROAD	0	4290	4290	RA6	Unsealed	Jul-04	Council	00 at W'beal Rainbow -	I3/I4		Rural
1876	COUZNER ROAD	4290	5830	1540	RA2	Unsealed	Jul-04	Council	00 at W'beal Rainbow - Brikkle Road	I3/I4		Rural
1725	COUZNERS LANE	0	3940	3940	RA7	Unsealed	Jul-04	Council	Borong Highway - Schultzs Road	K5/L5		Rural
9301	COWAN STREET	0	146	146	UA1	Sealed	Jul-04	Council	Byrne - Raggatt	Yaapeet		Urban
9301	COWAN STREET	146	177	31	UA1	Sealed	Jul-04	Council	Raggatt - Raggatt	Yaapeet		Urban
9301	COWAN STREET	177	247	70	UA4	Unsealed	Jul-04	Council	Raggatt - Lane	Yaapeet		Urban
1519	COWANS ROAD	0	1390	1390	RA2	Unsealed	Jul-04	Council	00 at Nullan Road -	M7		Rural
1519	COWANS ROAD	1390	2690	1300	RA6	Unsealed	Jul-04	Council	00 at Nullan Road - Childs Road	M7		Rural
8117	COX STREET	0	152	152	UA1	Sealed	Jul-04	Council	Noall St - Gould St	Warracknabeal		Urban
1874	COZENS LANE	0	820	820	RA6	Unsealed	Jul-04	Council	00 at Roberts Road - Daldee Road	I3		Rural
8188	CRAIG AVE SERVICE ROAD	0	206	206	UA1	Sealed	Jul-04	Council	Coral Ave - Kokoda Ave	Warracknabeal		Urban
8118	CRAIG AVENUE	0	100	100	UC1	Sealed	Jul-04	Council	Dimboola Rd - Noall St	Warracknabeal		Urban
8118	CRAIG AVENUE	100	324	224	UC1	Sealed	Jul-04	Council	Noall St - Gould St	Warracknabeal		Urban
8118	CRAIG AVENUE	324	345	21	UC1	Sealed	Jul-04	Council	Gould St - Gould St	Warracknabeal		Urban
8118	CRAIG AVENUE	345	462	117	UC1	Sealed	Jul-04	Council	Gould St - Elizabeth St	Warracknabeal		Urban
8118	CRAIG AVENUE	462	482	20	UC1	Sealed	Jul-04	Council	Elizabeth St - Elizabeth St	Warracknabeal		Urban
8118	CRAIG AVENUE	482	610	128	UC1	Sealed	Jul-04	Council	Elizabeth St - David Street	Warracknabeal		Urban
8118	CRAIG AVENUE	610	630	20	UC1	Sealed	Jul-04	Council	David Street - David Street	Warracknabeal		Urban
8118	CRAIG AVENUE	630	749	119	UC1	Sealed	Jul-04	Council	David Street - Tobruk Ave	Warracknabeal		Urban
8118	CRAIG AVENUE	749	964	215	UC1	Sealed	Jul-04	Council	Tobruk Ave - Kokoda Ave	Warracknabeal		Urban
8118	CRAIG AVENUE	964	985	21	UC1	Sealed	Jul-04	Council	Kokoda Ave - Kokoda Ave	Warracknabeal		Urban
8118	CRAIG AVENUE	985	1124	139	UC1	Sealed	Jul-04	Council	Kokoda Ave - Bend at Bridge	Warracknabeal		Urban
8118	CRAIG AVENUE	1124	1421	297	UA1	Sealed	Jul-04	Council	Bend at Bridge - Menin Ave	Warracknabeal		Urban
8118	CRAIG AVENUE	1421	1437	16	UA1	Sealed	Jul-04	Council	Menin Ave - Menin Ave	Warracknabeal		Urban
8118	CRAIG AVENUE	1437	1841	404	UA1	Sealed	Jul-04	Council	Menin Ave - Symes house	Warracknabeal		Urban
8118	CRAIG AVENUE	1841	1852	11	UA1	Sealed	Jul-04	Council	Symes Ave - Symes Ave	Warracknabeal		Urban
8118	CRAIG AVENUE	1852	1883	31	UA1	Sealed	Jul-04	Council	Symes Ave - End K&C	Warracknabeal		Urban
8118	CRAIG AVENUE	1883	2167	284	UA1	Sealed	Jul-04	Council	End K&C - Change	Warracknabeal		Urban
8118	CRAIG AVENUE	2167	2387	220	UA1	Sealed	Jul-04	Council	Change - Jeparit W'beal Rd	Warracknabeal		Urban
1493	CRAMS ROAD	0	880	880	RA2	Unsealed	Jul-04	Council	00 at Hopefields Road -	P6		Rural
1493	CRAMS ROAD	880	5920	5040	RA6	Unsealed	Jul-04	Council	00 at Hopefields Road - Wimmera Highway	P6		Rural

YARRIAMBIA CK SHIRE COUNCIL
ROAD REGISTER
SCHEDULE 1

VERSION - 10

Road Id	Road Name	Start Distance	End Distance	Length (m)	Road Hierarchy	Sealed or Unsealed	Date Proclaimed Public Road	Asset Owner	From - To Segment Detail	District Location	Boundaries of Road	Urban or Rural
8404	CROMIE STREET (MURTOA)	0	202	202	UA1	Sealed	Jul-04	Council	Munro Street - Marma Street	Murtoa		Urban
8404	CROMIE STREET (MURTOA)	202	232	30	UA1	Sealed	Jul-04	Council	Marma Street - Marma Street	Murtoa		Urban
8404	CROMIE STREET (MURTOA)	232	395	163	UA1	Sealed	Jul-04	Council	Marma Street - Breen Street	Murtoa		Urban
8404	CROMIE STREET (MURTOA)	395	425	30	UA1	Sealed	Jul-04	Council	Breen Street - Breen Street	Murtoa		Urban
8404	CROMIE STREET (MURTOA)	425	627	202	UA1	Sealed	Jul-04	Council	Breen Street - Degenhardt St	Murtoa		Urban
8404	CROMIE STREET (MURTOA)	627	657	30	UA1	Sealed	Jul-04	Council	Degenhardt St - Degenhardt St	Murtoa		Urban
8404	CROMIE STREET (MURTOA)	657	769	112	UA1	Sealed	Jul-04	Council	Degenhardt St - Comyn Street	Murtoa		Urban
8223	CROMIE STREET MEDIAN	0	89	89	NULL PAV	Unsealed	Jul-04	Council	Gibson St - Start of Grass Area (Opp Post Office) - End of Grass Area	Rupanyup		Urban
8223	CROMIE STREET MEDIAN	89	188	99	NULL PAV	Sealed	Jul-04	Council	Start of Parking Area (Opp Emmetts) - End of Parking Area	Rupanyup		Urban
8223	CROMIE STREET MEDIAN	188	209	21	NULL PAV	Unsealed	Jul-04	Council	Start of Grass Area (Opp Cafe) - Walter-End of Grass Area	Rupanyup		Urban
8223	CROMIE STREET MEDIAN	209	216	7	NULL PAV	Unsealed	Jul-04	Council	Walter St - Walter St	Rupanyup		Urban
8223	CROMIE STREET MEDIAN	216	228	12	NULL PAV	Unsealed	Jul-04	Council	Walter St -Start of Grass Area (Footbridge) - End of Grass Area.	Rupanyup		Urban
8223	CROMIE STREET MEDIAN	228	252	24	NULL PAV	Sealed	Jul-04	Council	Start of Parking Area (Opp Supermarket) - End of Parking Area .	Rupanyup		Urban
8223	CROMIE STREET MEDIAN	252	277	25	NULL PAV	Unsealed	Jul-04	Council	Start of Grass Area (Cust's Store) - End of Grass Area	Rupanyup		Urban
8223	CROMIE STREET MEDIAN	277	359	82	NULL PAV	Sealed	Jul-04	Council	Start of Parking Area (Opp Bank) - End of Parking Area (Opp RSL Club Rooms)	Rupanyup		Urban
8223	CROMIE STREET MEDIAN	359	392	33	NULL PAV	Unsealed	Jul-04	Council	Start of Grass Area (Opp Pub) - End of Grass Area	Rupanyup		Urban
8223	CROMIE STREET MEDIAN	392	411	19	NULL PAV	Sealed	Jul-04	Council	Start of Parking Area (Opp Garage) - End of Parking Area	Rupanyup		Urban
8223	CROMIE STREET MEDIAN	411	455	44	NULL PAV	Unsealed	Jul-04	Council	Start of Grass Area (Timber Jinker) - End of Grass Area	Rupanyup		Urban
8223	CROMIE STREET MEDIAN	455	471	16	NULL PAV	Unsealed	Jul-04	Council	Wood St - Wood St	Rupanyup		Urban
8223	CROMIE STREET MEDIAN	471	522	51	NULL PAV	Sealed	Jul-04	Council	Parking Area (Opp Shire Office) - End of Parking Area	Rupanyup		Urban
8223	CROMIE STREET MEDIAN	522	603	81	NULL PAV	Unsealed	Jul-04	Council	Start of Grass Area Opp 61) - End of Grass Area	Rupanyup		Urban
8223	CROMIE STREET MEDIAN	603	610	7	NULL PAV	Unsealed	Jul-04	Council	Sweetman St - Sweetman St	Rupanyup		Urban
8223	CROMIE STREET MEDIAN	610	649	39	NULL PAV	Unsealed	Jul-04	Council	Grass Area- Sweetman St - End of Grass Area	Rupanyup		Urban
8223	CROMIE STREET MEDIAN	649	693	44	NULL PAV	Sealed	Jul-04	Council	Start of Parking Area (Opp 73) - End of Parking Area (Parking Bay on West Side)	Rupanyup		Urban
8223	CROMIE STREET MEDIAN	693	771	78	NULL PAV	Unsealed	Jul-04	Council	Start of Grass Area (Opp Church) - Montclair e Ave	Rupanyup		Urban
8223	CROMIE STREET MEDIAN	771	777	6	NULL PAV	Unsealed	Jul-04	Council	Montclair e Ave - Montclair e Ave	Rupanyup		Urban
8223	CROMIE STREET MEDIAN	777	871	94	NULL PAV	Unsealed	Jul-04	Council	Start of Grass Area Montclair e Ave) - End of Grass Area	Rupanyup		Urban
8223	CROMIE STREET MEDIAN	871	923	52	NULL PAV	Sealed	Jul-04	Council	Start of Parking Area (Opp Hospital) - End of Parking Area	Rupanyup		Urban
8223	CROMIE STREET MEDIAN	923	1005	82	NULL PAV	Unsealed	Jul-04	Council	Start of Garden Area - Garden Area (End of Median Strip)	Rupanyup		Urban
8204	CROMIE STREET PARKING BAY ESIDE NO 2	0	60	60	PB	Sealed	Jul-04	Council	Gibson street - Change in Kerb	Rupanyup		Urban
8204	CROMIE STREET PARKING BAY ESIDE NO 2	0	38	38	PB	Sealed	Jul-04	Council	Change of kerb - Walter Street	Rupanyup		Urban
8204	CROMIE STREET PARKING BAY ESIDE NO 2	0	210	210	PB	Sealed	Jul-04	Council	Change of kerb near Walter Street - Change of kerb near Wood Street	Rupanyup		Urban
8204	CROMIE STREET PARKING BAY ESIDE NO 2	0	29	29	PB	Sealed	Jul-04	Council	Wood Street - Change of kerb	Rupanyup		Urban

YARRIAMBIA CK SHIRE COUNCIL
ROAD REGISTER
SCHEDULE 1

VERSION - 10

Road Id	Road Name	Start Distance	End Distance	Length (m)	Road Hierarchy	Sealed or Unsealed	Date Proclaimed Public Road	Asset Owner	From - To Segment Detail	District Location	Boundaries of Road	Urban or Rural
8204	CROMIE STREET PARKING BAY ESIDE NO 2	0	216	216	UC1	Sealed	Jul-04	VicRoads	Gibson St - Walter	Rupanyup	VicRoads	Urban
8204	CROMIE STREET PARKING BAY ESIDE NO 2	216	229	13	UC1	Sealed	Jul-04	VicRoads	Walter - Walter St	Rupanyup	VicRoads	Urban
8204	CROMIE STREET PARKING BAY ESIDE NO 2	229	468	239	UC1	Sealed	Jul-04	VicRoads	Walter St - Wood St	Rupanyup	VicRoads	Urban
8204	CROMIE STREET PARKING BAY ESIDE NO 2	468	478	10	UC1	Sealed	Jul-04	VicRoads	Wood St - Wood St	Rupanyup	VicRoads	Urban
8204	CROMIE STREET PARKING BAY ESIDE NO 2	478	610	132	UC1	Sealed	Jul-04	VicRoads	Wood St - Sweetman St	Rupanyup	VicRoads	Urban
8204	CROMIE STREET PARKING BAY ESIDE NO 2	610	620	10	UC1	Sealed	Jul-04	VicRoads	Sweetman St - Sweetman St	Rupanyup	VicRoads	Urban
8204	CROMIE STREET PARKING BAY ESIDE NO 2	620	743	123	UC1	Sealed	Jul-04	VicRoads	Sweetman St - Wemyss St	Rupanyup	VicRoads	Urban
8204	CROMIE STREET PARKING BAY ESIDE NO 2	743	750	7	UC1	Sealed	Jul-04	VicRoads	Wemyss St - Wemyss St	Rupanyup	VicRoads	Urban
8204	CROMIE STREET PARKING BAY ESIDE NO 2	749	771	22	UC1	Sealed	Jul-04	VicRoads	Wemyss St - Montclair Ave	Rupanyup	VicRoads	Urban
8204	CROMIE STREET PARKING BAY ESIDE NO 2	750	778	28	UC1	Sealed	Jul-04	VicRoads	Wemyss St - Monclair St	Rupanyup	VicRoads	Urban
8204	CROMIE STREET PARKING BAY ESIDE NO 2	771	780	9	UC1	Sealed	Jul-04	VicRoads	Montclair Ave - Montclair Ave	Rupanyup	VicRoads	Urban
8204	CROMIE STREET PARKING BAY ESIDE NO 2	778	789	11	UC1	Sealed	Jul-04	VicRoads	Montclair St St - Montclair St	Rupanyup	VicRoads	Urban
8204	CROMIE STREET PARKING BAY ESIDE NO 2	780	872	92	UC1	Sealed	Jul-04	VicRoads	Montclair Ave - Change	Rupanyup	VicRoads	Urban
8204	CROMIE STREET PARKING BAY ESIDE NO 2	789	894	105	UC1	Sealed	Jul-04	VicRoads	Montclair St - Start of Cromie St Service Rd	Rupanyup	VicRoads	Urban
8204	CROMIE STREET PARKING BAY ESIDE NO 2	872	987	115	UC1	Sealed	Jul-04	VicRoads	Change - Change	Rupanyup	VicRoads	Urban
8204	CROMIE STREET PARKING BAY ESIDE NO 2	894	1004	110	UA3	Sealed	Jul-04	Council	Start of Cromie St Service Rd - End of Seal	Rupanyup		Urban
8204	CROMIE STREET PARKING BAY ESIDE NO 2	987	1017	30	UC1	Sealed	Jul-04	VicRoads	Change - Wimmera Hwy	Rupanyup	VicRoads	Urban
9406	CRONOMBY TANKS ROAD	0	90	90	RC1	Sealed	Jul-04	Council	00 at Sunraysia Highway - Change	E7		Rural
9406	CRONOMBY TANKS ROAD	90	410	320	RC1	Sealed	Jul-04	Council	Gloucester Ave - Church Street	E7		Rural
9552	CROSSING STREET	0	96	96	NULL PAV	Unsealed	Jul-04	Council	Ouyen Road - Sunraysia Highway	Turriff		Urban
1912	CROW ROAD	0	3170	3170	RA6	Unsealed	Jul-04	Council	Blue Ribbon Road - Gregson Road	L4		Rural
1282	CROWS ROAD	0	2430	2430	RA6	Unsealed	Jul-04	Council	00 at Echunga Road - Hopetoun Yaapect road	F3		Rural
9107	CUMMING STREET	0	20	20	UA1	Sealed	Jul-04	Council	Dodgshun St - Dodgshun St	Hopetoun		Urban
9107	CUMMING STREET	20	139	119	UA1	Sealed	Jul-04	Council	Dodgshun St - Change	Hopetoun		Urban
9107	CUMMING STREET	139	343	204	UA1	Sealed	Jul-04	Council	Change - Strachan St	Hopetoun		Urban
9107	CUMMING STREET	343	363	20	UA1	Sealed	Jul-04	Council	Strachan St - Strachan St	Hopetoun		Urban
9107	CUMMING STREET	363	525	162	UA1	Sealed	Jul-04	Council	Strachan St - Dennys St	Hopetoun		Urban
9107	CUMMING STREET	525	545	20	UA1	Sealed	Jul-04	Council	Dennys St - Dennys St	Hopetoun		Urban
9107	CUMMING STREET	545	587	42	UA1	Sealed	Jul-04	Council	Dennys St - Change	Hopetoun		Urban
9107	CUMMING STREET	587	706	119	UA1	Sealed	Jul-04	Council	Change - Austin St	Hopetoun		Urban
9612	CUMMINGS ROAD	0	1070	1070	UA2	Unsealed	Jul-04	Council	00 at Patchewollock Sea Lake Road - Baring Road	Patchewollock		Urban
9604	CURRAWA STREET	0	195	195	UA1	Sealed	Jul-04	Council	Kernot St - Barnes St	Patchewollock		Urban
9604	CURRAWA STREET	195	393	198	UA1	Sealed	Jul-04	Council	Barnes St - Yenolom St	Patchewollock		Urban

YARRIAMBIAK SHIRE COUNCIL
ROAD REGISTER
SCHEDULE 1

VERSION - 10

Road Id	Road Name	Start Distance	End Distance	Length (m)	Road Hierarchy	Sealed or Unsealed	Date Proclaimed Public Road	Asset Owner	From - To Segment Detail	District Location	Boundaries of Road	Urban or Rural
9604	CURRAWA STREET	393	443	50	UA6	Unsealed	Jul-04	Council	Yenolom St - Change	Patchewollock		Urban
9604	CURRAWA STREET	443	559	116	NULL PAV	Unsealed	Jul-04	Council	Change - West End	Patchewollock		Urban
9503	CURRYS LANE	0	160	160	UA4	Unsealed	Jul-04	Council	Boschert Street - Harrison Street	Tempy		Urban
9108	CUTYA LANE	0	110	110	UA4	Unsealed	Jul-04	Council	Lascelles Street - Toole Street	Hopetoun		Urban
1554	DALCROSS ROAD	0	6490	6490	RA6	Unsealed	Jul-04	Council	00 at Stawell W'beal Road - Lallat South Road	P7/P8		Rural
1554	DALCROSS ROAD	6490	8930	2440	RA7	Unsealed	Jul-04	Council	00 at Stawell W'beal Road - Popes Road	P7/P8		Rural
1726	DALDEE ROAD	0	4070	4070	RA6	Unsealed	Jul-04	Council	00 at Long Road - Warracknabeal Rainbow Road	I3/I4		Rural
1726	DALDEE ROAD	4070	5110	1040	RA2	Unsealed	Jul-04	Council	00 at Long Road -	I3/I4		Rural
1726	DALDEE ROAD	5110	5430	320	RA5	Unsealed	Jul-04	Council	00 at Long Road - Cozens Lane	I3/I4		Rural
8274	DALLY STREET	0	130	130	UA6	Unsealed	Jul-04	Council	Long Street - End	Warracknabeal		Urban
1826	DALTON LANE	0	2800	2800	RA6	Unsealed	Jul-04	Council	00 at Burns Road -	A5		Rural
1826	DALTON LANE	2800	3040	240	RA3	Unsealed	Jul-04	Council	00 at Burns Road - Frasers Road	A5		Rural
9504	DALTON STREET	0	173	173	UA1	Sealed	Jul-04	Council	Boschert St - Harrison St	Tempy		Urban
9504	DALTON STREET	173	281	108	NULL PAV	Unsealed	Jul-04	Council	Harrison St - Boucher Lane	Tempy		Urban
8604	DANSLOW STREET	0	113	113	UA1	Sealed	Jul-04	Council	Webb Street - Collins Street	Murtoa		Urban
1115	DARBS ROAD	0	4320	4320	RA6	Unsealed	Jul-04	Council	00 at Patchewollock Sea Lake Road -	B3		Rural
1115	DARBS ROAD	4320	4520	200	RA6	Unsealed	Jul-04	Council	00 at Patchewollock Sea Lake Road - Patchewollock Tempy Road	B3		Rural
8270	DARLING STREET	0	180	180	UA5	Unsealed	Jul-04	Council	Smith Street - Government Road	Warracknabeal		Urban
1320	DARTS ROAD	0	1120	1120	RA2	Unsealed	Jul-04	Council	00 at Henty Highway -	K5		Rural
1320	DARTS ROAD	1120	1480	360	RA2	Unsealed	Jul-04	Council	00 at Henty Highway -	K5		Rural
1320	DARTS ROAD	1480	4680	3200	RA6	Unsealed	Jul-04	Council	00 at Henty Highway - Lewis Road	K5		Rural
1184	DARTS ROAD 2	0	2910	2910	RA6	Unsealed	Jul-04	Council	00 at Hopetoun Sea Lake Road -	E6		Rural
1184	DARTS ROAD 2	2910	4710	1800	RA6	Unsealed	Jul-04	Council	00 at Hopetoun Sea Lake Road - Henty Highway	E6		Rural
1145	DATTUCK ROAD	0	2900	2900	RA2	Unsealed	Jul-04	Council	00 at Hopetoun Walpeup Road -	D4/D5		Rural
1145	DATTUCK ROAD	2900	5200	2300	RA2	Unsealed	Jul-04	Council	00 at Hopetoun Walpeup Road -	D4/D5		Rural
1145	DATTUCK ROAD	5200	7160	1960	RA2	Unsealed	Jul-04	Council	00 at Hopetoun Walpeup Road - End	D4/D5		Rural
1384	DAVEYS ROAD	0	3800	3800	RC2	Unsealed	Jul-04	Council	00 at Donald Murtoa Road -	N5/N6		Rural
1384	DAVEYS ROAD	3800	6430	2630	RC2	Unsealed	Jul-04	Council	00 at Donald Murtoa Road -	N5/N6		Rural
1384	DAVEYS ROAD	6430	6700	270	RC2	Unsealed	Jul-04	Council	00 at Donald Murtoa Road -	N5/N6		Rural
1384	DAVEYS ROAD	6700	7700	1000	RC2	Unsealed	Jul-04	Council	00 at Donald Murtoa Road	N5/N6		Rural
1384	DAVEYS ROAD	7700	8690	990	RC2	Unsealed	Jul-04	Council	00 at Donald Murtoa Road -	N5/N6		Rural
1384	DAVEYS ROAD	8690	9700	1010	RC2	Unsealed	Jul-04	Council	00 at Donald Murtoa Road - Yarriambiack Creek	N5/N6		Rural
8121	DAVID STREET	0	137	137	UA1	Sealed	Jul-04	Council	Craig Ave - Woodbine St	Warracknabeal		Urban

YARRIAMBIACK SHIRE COUNCIL
ROAD REGISTER
SCHEDULE 1

VERSION - 10

Road Id	Road Name	Start Distance	End Distance	Length (m)	Road Hierarchy	Sealed or Unsealed	Date Proclaimed Public Road	Asset Owner	From - To Segment Detail	District Location	Boundaries of Road	Urban or Rural
1836	DAVIDSON ROAD	0	3480	3480	RA6	Unsealed	Jul-04	Council	00 at McFarlanes Road - Kewell Tarkedia Road	M6		Rural
1637	DE FREDRICKS	0	4490	4490	RA6	Unsealed	Jul-04	Council	00 at Henty Highway - Maidavale Road	E5		Rural
9202	DEAKIN STREET	0	128	128	UA1	Sealed	Jul-04	Council	Higginbotham St - Lalor Street	Beulah		Urban
9202	DEAKIN STREET	128	148	20	UA1	Sealed	Jul-04	Council	Lalor Street - Lalor Street	Beulah		Urban
9202	DEAKIN STREET	148	305	157	UA1	Sealed	Jul-04	Council	Lalor Street - Tavernor St	Beulah		Urban
9202	DEAKIN STREET	305	332	27	UA1	Sealed	Jul-04	Council	Tavernor St - Tavernor St	Beulah		Urban
9202	DEAKIN STREET	332	373	41	UA1	Sealed	Jul-04	Council	Tavernor St - Gladstone St	Beulah		Urban
8407	DEGENHARDT ST (Lakeside)	0	480	480	UA4	Unsealed	Jul-04	Council	Gulbin Road - Hatchett Street	Murtoa		Urban
8407	DEGENHARDT ST (Lakeside)	0	131	131	UA1	Sealed	Jul-04	Council	Lake Street - Duncan Street	Murtoa		Urban
8407	DEGENHARDT ST (Lakeside)	131	233	102	UA1	Sealed	Jul-04	Council	Duncan Street - Cromie Street	Murtoa		Urban
8407	DEGENHARDT ST (Lakeside)	233	253	20	UA1	Sealed	Jul-04	Council	Cromie Street - Cromie Street	Murtoa		Urban
8407	DEGENHARDT ST (Lakeside)	253	351	98	UA1	Sealed	Jul-04	Council	Cromie Street - McDonald St	Murtoa		Urban
8407	DEGENHARDT ST (Lakeside)	351	460	109	UA1	Sealed	Jul-04	Council	McDonald St - Hamilton Street	Murtoa		Urban
8407	DEGENHARDT ST (Lakeside)	460	482	22	UA1	Sealed	Jul-04	Council	Hamilton Street - Hamilton Street	Murtoa		Urban
8407	DEGENHARDT ST (Lakeside)	480	565	85	UA1	Sealed	Jul-04	Council	Hatchett Street - South End	Murtoa		Urban
8407	DEGENHARDT ST (Lakeside)	482	498	16	UA1	Sealed	Jul-04	Council	Hamilton Street - Soldiers Ave	Murtoa		Urban
1434	DEGENHARDTS ROAD	0	6000	6000	RA6	Unsealed	Jul-04	Council	00 at Donald Murtoa Road - Moores Road	O6		Rural
1484	DELAHUNTYS ROAD	0	1330	1330	RA2	Unsealed	Jul-04	Council	00 at Wimmera Highway -	P5		Rural
1484	DELAHUNTYS ROAD	1330	1730	400	RA5	Unsealed	Jul-04	Council	00 at Wimmera Highway -	P5		Rural
1484	DELAHUNTYS ROAD	1730	8260	6530	RA6	Unsealed	Jul-04	Council	00 at Wimmera Highway - Longerenong Road	P5		Rural
1395	DELAVEDOVAS ROAD	0	500	500	RA2	Unsealed	Jul-04	Council	00 at Donald Murtoa Road -	M8		Rural
1395	DELAVEDOVAS ROAD	500	1600	1100	RA2	Unsealed	Jul-04	Council	00 at Donald Murtoa Road -	M8		Rural
1395	DELAVEDOVAS ROAD	1600	2400	800	RA2	Unsealed	Jul-04	Council	00 at Donald Murtoa Road - McGraths Road	M8		Rural
1395	DELAVEDOVAS ROAD	2400	3200	800	RA5	Unsealed	Jul-04	Council	00 at Donald Murtoa Road -	M8		Rural
1395	DELAVEDOVAS ROAD	3200	6000	2800	RA6	Unsealed	Jul-04	Council	00 at Donald Murtoa Road - Burrum Lawler Road	M8		Rural
1516	DEMOUILPIEDS ROAD	0	1620	1620	RA6	Unsealed	Jul-04	Council	00 at Krauses Lane - Tarkedia Road	M6		Rural
1868	DEMPSEY ROAD	0	2290	2290	RA6	Unsealed	Jul-04	Council	00 at Hatcher Andersons Rd - Gregors Road	E7		Rural
9109	DENNYS STREET	0	111	111	UA1	Sealed	Jul-04	Council	Cumming St - Mandeville St	Hopetoun		Urban
9109	DENNYS STREET	111	131	20	UA1	Sealed	Jul-04	Council	Mandeville St - Mandeville St	Hopetoun		Urban
9109	DENNYS STREET	131	242	111	UA1	Sealed	Jul-04	Council	Mandeville St - Toole St	Hopetoun		Urban
9109	DENNYS STREET	242	393	151	UA1	Sealed	Jul-04	Council	Toole St - Lascelles St	Hopetoun		Urban
9109	DENNYS STREET	393	504	111	UA1	Sealed	Jul-04	Council	Lascelles St - Evelyn St	Hopetoun		Urban
9109	DENNYS STREET	504	524	20	UA1	Sealed	Jul-04	Council	Evelyn St - End	Hopetoun		Urban

YARRIAMBIA CK SHIRE COUNCIL
ROAD REGISTER
SCHEDULE 1

VERSION - 10

Road Id	Road Name	Start Distance	End Distance	Length (m)	Road Hierarchy	Sealed or Unsealed	Date Proclaimed Public Road	Asset Owner	From - To Segment Detail	District Location	Boundaries of Road	Urban or Rural
1463	DEPOT ROAD	0	1560	1560	RA6	Unsealed	Jul-04	Council	00 at Rupanyup Burrum Road - Boyds Road	O7		Rural
1839	DERING ROAD	0	2310	2310	RA7	Unsealed	Jul-04	Council	00 at Patchewollock Tempy Road - North end	A4		Rural
1143	DESERT ROAD	0	7200	7200	RC2	Unsealed	Jul-04	Council	00 at Graces Road -	C4/D4		Rural
1143	DESERT ROAD	7200	8750	1550	RC2	Unsealed	Jul-04	Council	00 at Graces Road -	C4/D4		Rural
1143	DESERT ROAD	8750	11190	2440	RC2	Unsealed	Jul-04	Council	00 at Graces Road - Hopetoun Walpeup Road	C4/D4		Rural
2046	DESERT ROAD SOUTH	0	1510	1510	RA6	Unsealed	Jul-04	Council	00 at Hopetoun Walpeup Road - Dattuck Road	D4/D5		Rural
2046	DESERT ROAD SOUTH	1510	2500	990	RA7	Unsealed	Jul-04	Council	00 at Hopetoun Walpeup Road - South End	D4/D5		Rural
9407	DETTMAN LANE	0	114	114	UA4	Unsealed	Jul-04	Council	Brook St - Proctor St	Woomelang		Urban
9407	DETTMAN LANE	114	190	76	UA1	Sealed	Jul-04	Council	Proctor St - Change	Woomelang		Urban
9407	DETTMAN LANE	190	312	122	UA1	Sealed	Jul-04	Council	Change - Brock Street	Woomelang		Urban
9407	DETTMAN LANE	312	402	90	UA4	Unsealed	Jul-04	Council	Brock Street - Roberts Street	Woomelang		Urban
1998	DEUTSCHER LANE	0	1060	1060	RA7	Unsealed	Jul-04	Council	00 at Niewands Road -	N6/N7		Rural
1998	DEUTSCHER LANE	1060	2400	1340	NULL PAV	Unsealed	Jul-04	Council	00 at Niewands Road - Warmuth Road	N6/N7		Rural
1899	DEVEREUX LANE	0	1620	1620	RA6	Unsealed	Jul-04	Council	00 at Graetz Road - Sleeps Lane	K4		Rural
8124	DEVEREUX STREET	0	95	95	UA1	Sealed	Jul-04	Council	Arnold st - Milbourne St	Warracknabeal		Urban
8124	DEVEREUX STREET	95	125	30	UA1	Sealed	Jul-04	Council	Milbourne St - Milbourne St	Warracknabeal		Urban
8124	DEVEREUX STREET	125	357	232	UA1	Sealed	Jul-04	Council	Milbourne St - Lyle Street	Warracknabeal		Urban
8124	DEVEREUX STREET	357	463	106	UA1	Sealed	Jul-04	Council	Lyle Street - Shank St	Warracknabeal		Urban
8124	DEVEREUX STREET	463	493	30	UA1	Sealed	Jul-04	Council	Shank St - Shank St	Warracknabeal		Urban
8124	DEVEREUX STREET	493	599	106	UA1	Sealed	Jul-04	Council	Shank St - Woolcock St	Warracknabeal		Urban
8124	DEVEREUX STREET	599	630	31	UA1	Sealed	Jul-04	Council	Woolcock St - Woolcock St	Warracknabeal		Urban
8124	DEVEREUX STREET	630	872	242	UA1	Sealed	Jul-04	Council	Woolcock St - Phillips St	Warracknabeal		Urban
8124	DEVEREUX STREET	872	902	30	UA1	Sealed	Jul-04	Council	Phillips St - Phillips St	Warracknabeal		Urban
8124	DEVEREUX STREET	902	1166	264	UA1	Sealed	Jul-04	Council	Phillips St - Kellsall St	Warracknabeal		Urban
8124	DEVEREUX STREET	1166	1260	94	UA1	Sealed	Jul-04	Council	Kellsall St - Bowman St	Warracknabeal		Urban
2047	DIMBOOLA MINYIP ROAD	0	1497	1497	RL1	Sealed	Jul-04	Council	00 at Geodetic Road - Barrat Quarry Rd	N3/N5		Rural
2047	DIMBOOLA MINYIP ROAD	1497	3215	1718	RL1	Sealed	Jul-04	Horsham Rural City	Change-00 at Geodetic Road - Change	N3/N5	YSC-HRCC	Rural
2047	DIMBOOLA MINYIP ROAD	3215	5309	2094	RL1	Sealed	Jul-04	Horsham Rural City	Change-00 at Geodetic Road - Change	N3/N5	YSC-HRCC	Rural
2047	DIMBOOLA MINYIP ROAD	5309	5366	57	RL1	Sealed	Jul-04	Horsham Rural City	Change-00 at Geodetic Road - Change	N3/N5	YSC-HRCC	Rural
2047	DIMBOOLA MINYIP ROAD	5366	5417	51	RL1	Sealed	Jul-04	Horsham Rural City	Change-00 at Geodetic Rd - Blue Ribbon Road	N3/N5	YSC-HRCC	Rural
2047	DIMBOOLA MINYIP ROAD	5417	5471	54	RL1	Sealed	Jul-04	Horsham Rural City	Blue Ribbon Rd- 00 at Geodetic Rd - Change-Heading East	N3/N5	YSC-HRCC	Rural
2047	DIMBOOLA MINYIP ROAD	5471	5934	463	RL1	Sealed	Jul-04	Horsham Rural City	Change-00 at Geodetic Road - Change	N3/N5	YSC-HRCC	Rural
2047	DIMBOOLA MINYIP ROAD	5934	6910	976	RL1	Sealed	Jul-04	Horsham Rural City	Change-00 at Geodetic Road - Change	N3/N5	YSC-HRCC	Rural

YARRIAMBIACK SHIRE COUNCIL
ROAD REGISTER
SCHEDULE 1

VERSION - 10

Road Id	Road Name	Start Distance	End Distance	Length (m)	Road Hierarchy	Sealed or Unsealed	Date Proclaimed Public Road	Asset Owner	From - To Segment Detail	District Location	Boundaries of Road	Urban or Rural
2047	DIMBOOLA MINYIP ROAD	6910	7960	1050	RL1	Sealed	Jul-04	Horsham Rural City	Change-00 at Geodetic Road - Change-7,079= Albrechts Rd	N3/N5	YSC-HRCC	Rural
2047	DIMBOOLA MINYIP ROAD	7960	8412	452	RL1	Sealed	Jul-04	Horsham Rural City	Change-00 at Geodetic Road - Change	N3/N5	YSC-HRCC	Rural
2047	DIMBOOLA MINYIP ROAD	8412	9228	816	RL1	Sealed	Jul-04	Horsham Rural City	Change-00 at Geodetic Road - Change-8,713= Newells Rd	N3/N5	YSC-HRCC	Rural
2047	DIMBOOLA MINYIP ROAD	9228	11070	1842	RL1	Sealed	Jul-04	Horsham Rural City	Change-00 at Geodetic Road - Change	N3/N5	YSC-HRCC	Rural
2047	DIMBOOLA MINYIP ROAD	11070	11315	245	RL1	Sealed	Jul-04	Horsham Rural City	Change-00 at Geodetic Road - Change-11,306= Dogwood Road	N3/N5	YSC-HRCC	Rural
2047	DIMBOOLA MINYIP ROAD	11315	12938	1623	RL1	Sealed	Jul-04	Council	00 at Geodetic Road - Barrat Quarry Rd	N3/N5		Rural
2047	DIMBOOLA MINYIP ROAD	12938	14208	1270	RL1	Sealed	Jul-04	Council	Barrat Quarry Rd-00 at Geodetic Road - Change	N3/N5	YSC-HRCC	Rural
2047	DIMBOOLA MINYIP ROAD	14208	15607	1399	RL1	Sealed	Jul-04	Council	00 at Geodetic Road - Change, Ailsa Wheat Rd=14573	N3/N5	YSC-HRCC	Rural
2047	DIMBOOLA MINYIP ROAD	15607	17547	1940	RL1	Sealed	Jul-04	Council	00 at Geodetic Road - Crafters Rd	N3/N5	YSC-HRCC	Rural
2047	DIMBOOLA MINYIP ROAD	17547	18542	995	RL1	Sealed	Jul-04	Council	Crafters Rd-00 at Geodetic Road - Change (17,917= Powell Lane)	N3/N5	YSC-HRCC	Rural
2047	DIMBOOLA MINYIP ROAD	18542	19570	1028	RL1	Sealed	Jul-04	Council	00 at Geodetic Road - Change	N3/N5	YSC-HRCC	Rural
2047	DIMBOOLA MINYIP ROAD	19570	19762	192	RL1	Sealed	Jul-04	Council	00 at Geodetic Road - Henty Highway	N3/N5	YSC-HRCC	Rural
8189	DIMBOOLA RD SERVICE	0	280	280	UA1	Sealed	Jul-04	Council	Craig Ave - Change	Warracknabeal		Urban
8189	DIMBOOLA RD SERVICE	0	22	22	UA1	Sealed	Jul-04	Council	Dimboola Service Rd - Dimboola Road (main road)	Warracknabeal		Urban
8189	DIMBOOLA RD SERVICE	280	399	119	UA1	Sealed	Jul-04	Council	Change - End seal	Warracknabeal		Urban
8189	DIMBOOLA RD SERVICE	399	550	151	UA5	Unsealed	Jul-04	Council	End seal - End	Warracknabeal		Urban
8125	DIMBOOLA ROAD (SOUTH)	0	508	508	UC1	Sealed	Jul-04	VicRoads	Asquith Res - End K&C	Warracknabeal	VicRoads	Urban
8125	DIMBOOLA ROAD (SOUTH)	508	668	160	UC1	Sealed	Jul-04	VicRoads	End K&C - End	Warracknabeal	VicRoads	Urban
9203	DINGWELL STREET	0	126	126	UA1	Sealed	Jul-04	Council	Gladstone St - Bell Street	Beulah		Urban
9203	DINGWELL STREET	126	168	42	UA1	Sealed	Jul-04	Council	Bell Street - Change	Beulah		Urban
9203	DINGWELL STREET	168	186	18	UA1	Sealed	Jul-04	Council	Change - Change	Beulah		Urban
9203	DINGWELL STREET	186	356	170	UA1	Sealed	Jul-04	Council	Change - Murdoch St	Beulah		Urban
9203	DINGWELL STREET	356	470	114	UA1	Sealed	Jul-04	Council	Murdoch St - Lascelles St	Beulah		Urban
9001	DIXON STREET	0	126	126	UA2	Unsealed	Jul-04	Council	Paine St - King St	Brim		Urban
9001	DIXON STREET	126	252	126	UA1	Sealed	Jul-04	Council	King St - Swann St	Brim		Urban
9001	DIXON STREET	252	357	105	UA1	Sealed	Jul-04	Council	Swann St - Simson St	Brim		Urban
1176	DODGSHUN BELLINGER ROAD	0	1470	1470	RA6	Unsealed	Jul-04	Council	00 at Hopetoun Walpeup Road - Dogshuns Road	E5		Rural
1176	DODGSHUN BELLINGER ROAD	1470	3010	1540	RA2	Unsealed	Jul-04	Council	00 at Hopetoun Walpeup Road -	E5		Rural
1176	DODGSHUN BELLINGER ROAD	3010	3670	660	RA2	Unsealed	Jul-04	Council	00 at Hopetoun Walpeup Road -	E5		Rural
1176	DODGSHUN BELLINGER ROAD	3670	4220	550	RA5	Unsealed	Jul-04	Council	00 at Hopetoun Walpeup Road -	E5		Rural
1176	DODGSHUN BELLINGER ROAD	4220	6310	2090	RA6	Unsealed	Jul-04	Council	00 at Hopetoun Walpeup Road - Hiltons Road	E5		Rural
9110	DODGSHUN STREET	0	240	240	UA1	Sealed	Jul-04	Council	Cumming St - Phillips St	Hopetoun		Urban
9110	DODGSHUN STREET	240	260	20	UA1	Sealed	Jul-04	Council	Phillips St - Phillips St	Hopetoun		Urban

YARRIAMBIACK SHIRE COUNCIL
ROAD REGISTER
SCHEDULE 1

VERSION - 10

Road Id	Road Name	Start Distance	End Distance	Length (m)	Road Hierarchy	Sealed or Unsealed	Date Proclaimed Public Road	Asset Owner	From - To Segment Detail	District Location	Boundaries of Road	Urban or Rural
9110	DODGSHUN STREET	260	386	126	UA1	Sealed	Jul-04	Council	Phillips St - Lascelles St	Hopetoun		Urban
9110	DODGSHUN STREET	386	441	55	UA4	Unsealed	Jul-04	Council	Lascelles St - Laneway	Hopetoun		Urban
1175	DODGSHUNS ROAD	0	300	300	RA2	Unsealed	Jul-04	Council	00 at Henty Highway -	E5		Rural
1175	DODGSHUNS ROAD	300	2850	2550	RA2	Unsealed	Jul-04	Council	00 at Henty Highway -	E5		Rural
1175	DODGSHUNS ROAD	2850	4470	1620	RA5	Unsealed	Jul-04	Council	00 at Henty Highway -	E5		Rural
1175	DODGSHUNS ROAD	4470	5280	810	RA6	Unsealed	Jul-04	Council	00 at Henty Highway - Hopetoun Walpeup Road	E5		Rural
1344	DOGWOOD ROAD	0	1590	1590	RA2	Unsealed	Jul-04	Council	00 at Dimboola Minyip Rd -	L4/N4		Rural
1344	DOGWOOD ROAD	1590	3380	1790	RA5	Unsealed	Jul-04	Council	00 at Dimboola Minyip Rd -	L4/N4		Rural
1344	DOGWOOD ROAD	3380	5210	1830	RA2	Unsealed	Jul-04	Council	00 at Dimboola Minyip Rd - Barrat Road	L4/N4		Rural
1344	DOGWOOD ROAD	5210	6380	1170	RA2	Unsealed	Jul-04	Council	00 at Dimboola Minyip Rd -	L4/N4		Rural
1344	DOGWOOD ROAD	6380	8030	1650	RA2	Unsealed	Jul-04	Council	00 at Dimboola Minyip Rd - Wallup Hall Road	L4/N4	8.03 =Wallup Hall Rd	Rural
1344	DOGWOOD ROAD	8030	15230	7200	RA6	Unsealed	Jul-04	Council	00 at Dimboola Minyip Rd - Borung Highway	L4/N4		Rural
1400	DONALD LAEN ROAD	0	1520	1520	RC2	Unsealed	Jul-04	Northern Grampians	00 at Minyip Rich Avon Road - Un-named Road Res (E)	M9/N9	YSC-NGSC	Rural
1400	DONALD LAEN ROAD	1520	2000	480	RC2	Unsealed	Jul-04	Council	00 at Minyip Rich Avon Road -	M9/N9		Rural
1400	DONALD LAEN ROAD	2000	3200	1200	RC2	Unsealed	Jul-04	Council	00 at Minyip Rich Avon Road -	M9/N9		Rural
1400	DONALD LAEN ROAD	3200	3960	760	RC2	Unsealed	Jul-04	Council	00 at Minyip Rich Avon Road - I Evans Road	M9/N9		Rural
1400	DONALD LAEN ROAD	3960	6890	2930	RC1	Sealed	Jul-04	Buloke	00 at Minyip Rich Avon Rd -	M9/N9	YSC-BSC	Rural
1400	DONALD LAEN ROAD	6890	7022	132	RC1	Sealed	Jul-04	Buloke	00 at Minyip Rich Avon Rd -	M9/N9	YSC-BSC	Rural
1400	DONALD LAEN ROAD	7022	7210	188	RC1	Sealed	Jul-04	Buloke	00 at Minyip Rich Avon Rd -	M9/N9	YSC-BSC	Rural
1872	DOOLEYS ROAD	0	870	870	RA6	Unsealed	Jul-04	Council	00 at Hopetoun Rainbow Road - Plumpton Road	F4		Rural
1753	DORRIGAL LANE	0	960	960	RA5	Unsealed	Jul-04	Council	00 at W'beal Rainbow Road - O'Neil Road	J3		Rural
1728	DOWNES ROAD	0	1180	1180	RA2	Unsealed	Jul-04	Council	00 Areegra Exchange Road -	K8		Rural
1728	DOWNES ROAD	1180	2330	1150	RA6	Unsealed	Jul-04	Council	00 Areegra Exchange Road - Shire Boundary	K8		Rural
1728	DOWNES ROAD	2330	2870	540	RA6	Unsealed	Jul-04	Buloke	00 Areegra Exchange Road - Shire Boundary	K8	YSC-BSC	Rural
1853	DOWNEY LANE	0	940	940	RA7	Unsealed	Jul-04	Council	00 at Hopetoun Yaapect Road - North end	F4		Rural
9135	DRAINAGE RESERVE	0	265	265	UA4	Unsealed	Jul-04	Council	Austin Street - End	Hopetoun		Urban
1418	DRILLERS ROAD	0	970	970	RA2	Unsealed	Jul-04	Council	00 at Yarriambiack Creek - Longerenong W'beal Road	N5		Rural
1418	DRILLERS ROAD	970	2460	1490	RA6	Unsealed	Jul-04	Council	00 at Yarriambiack Creek - Kewell School Road	N5		Rural
1828	DROVERS LANE	0	4050	4050	RA6	Unsealed	Jul-04	Council	00 at Ruwoldts Road - Banyena Pimpinio Road	O7		Rural
1996	DRUM LANE	0	3420	3420	RA7	Unsealed	Jul-04	Council	00 at Lallat Banyena Road - A Matthews Road	O9		Rural
2001	DUCK SWAMP ROAD	0	4570	4570	RA7	Unsealed	Jul-04	Council	00 at Mattiske Road - Hotkers Road	N7		Rural
9408	DUDLEY STREET	0	100	100	UA6	Unsealed	Jul-04	Council	Brook Street - End	Woomelang		Urban
1577	DUMBUOY ROAD	0	1430	1430	RC1	Sealed	Jul-04	Council	00 at Cemetery Road - 1,430 = Cannum 5 Chain Road	L5		Rural

YARRIAMBIA CK SHIRE COUNCIL
ROAD REGISTER
SCHEDULE 1

VERSION - 10

Road Id	Road Name	Start Distance	End Distance	Length (m)	Road Hierarchy	Sealed or Unsealed	Date Proclaimed Public Road	Asset Owner	From - To Segment Detail	District Location	Boundaries of Road	Urban or Rural
1577	DUMBUOY ROAD	1430	1640	210	RC1	Sealed	Jul-04	Council	00 at Cemetery Road -	L5		Rural
1577	DUMBUOY ROAD	1640	2180	540	RC1	Sealed	Jul-04	Council	00 at Cemetery Road -	L5		Rural
1577	DUMBUOY ROAD	2180	3010	830	RC1	Sealed	Jul-04	Council	00 at Cemetery Road - Henty Highway	L5		Rural
1577	DUMBUOY ROAD	3010	4190	1180	RA6	Unsealed	Jul-04	Council	00 at Cemetery Road - Stawell W'beal Road	L5		Rural
8408	DUNCAN STREET (Murtoa)	0	157	157	UA1	Sealed	Jul-04	Council	Munro Street - Change	Murtoa		Urban
8408	DUNCAN STREET (Murtoa)	157	232	75	UA1	Sealed	Jul-04	Council	Change - Marma Street	Murtoa		Urban
8408	DUNCAN STREET (Murtoa)	232	424	192	UC1	Sealed	Jul-04	Council	Marma Street - Breen Street	Murtoa		Urban
8408	DUNCAN STREET (Murtoa)	424	626	202	UA1	Sealed	Jul-04	Council	Breen Street - Degenhardt Street	Murtoa		Urban
8408	DUNCAN STREET (Murtoa)	626	656	30	UA1	Sealed	Jul-04	Council	Degenhardt Street - Degenhardt Street	Murtoa		Urban
8408	DUNCAN STREET (Murtoa)	656	768	112	UA1	Sealed	Jul-04	Council	Degenhardt Street - Comyn Street	Murtoa		Urban
8127	DUNCAN STREET (Warrack)	0	156	156	UA1	Sealed	Jul-04	Council	Kelsall St - End	Warracknabeal		Urban
8128	DUNGEY STREET	0	657	657	UA1	Sealed	Jul-04	Council	Henty Hwy - Government Rd	Warracknabeal		Urban
1466	DUNLOPS ROAD	0	1310	1310	RA2	Unsealed	Jul-04	Council	00 at Mathesons Road -	O8	1.31=Lallat Banyena Road	Rural
1466	DUNLOPS ROAD	1310	2460	1150	RA2	Unsealed	Jul-04	Council	00 at Mathesons Road -	O8		Rural
1466	DUNLOPS ROAD	2460	2920	460	RA2	Unsealed	Jul-04	Council	00 at Mathesons Road -	O8		Rural
1466	DUNLOPS ROAD	2920	3080	160	RA2	Unsealed	Jul-04	Council	00 at Mathesons Road -	O8		Rural
1466	DUNLOPS ROAD	3080	3550	470	RA2	Unsealed	Jul-04	Council	00 at Mathesons Road -	O8		Rural
1466	DUNLOPS ROAD	3550	3970	420	RA2	Unsealed	Jul-04	Council	00 at Mathesons Road -	O8		Rural
1466	DUNLOPS ROAD	3970	4930	960	RA2	Unsealed	Jul-04	Council	00 at Mathesons Road -	O8		Rural
1466	DUNLOPS ROAD	4930	7440	2510	RA6	Unsealed	Jul-04	Council	00 at Mathesons Road - Banyena Pimpinio	O8		Rural
1555	DUNMUNKLE CREEK EAST ROAD	0	1150	1150	RA2	Unsealed	Jul-04	Council	00 at Banyena Pimpinio Road -	O8		Rural
1555	DUNMUNKLE CREEK EAST ROAD	1150	3690	2540	RA6	Unsealed	Jul-04	Council	00 at Banyena Pimpinio Road - Dunmunkle Creek Road	O8		Rural
1739	DUNMUNKLE CREEK ROAD	0	600	600	RA2	Unsealed	Jul-04	Council	00 at Lallat North Road -	N8/O8		Rural
1739	DUNMUNKLE CREEK ROAD	600	3740	3140	RA6	Unsealed	Jul-04	Council	00 at Lallat North Road - End	N8/O8		Rural
1739	DUNMUNKLE CREEK ROAD	3740	6360	2620	RA6	Unsealed	Jul-04	Council	00 at Lallat North Road -	N8/O8		Rural
1739	DUNMUNKLE CREEK ROAD	6360	7210	850	RA2	Unsealed	Jul-04	Council	00 at Lallat North Road - Banyena Pimpinio Road	N8/O8		Rural
1739	DUNMUNKLE CREEK ROAD	7210	11110	3900	RA6	Unsealed	Jul-04	Council	00 at Lallat North Road - Minyip Banyena Road	N8/O8		Rural
1531	DUNMUNKLE ESTATE ROAD	0	7180	7180	RA6	Unsealed	Jul-04	Council	00 at Burrum Lawler - Donald Murtoa Road	M8		Rural
1975	DUNMUNKLE SCHOOL ROAD	0	2060	2060	RA6	Unsealed	Jul-04	Council	00 at Donald Murtoa Road - McLachlans Road	M7		Rural
1975	DUNMUNKLE SCHOOL ROAD	2060	2510	450	RA6	Unsealed	Jul-04	Council	00 at Donald Murtoa Road -	M7		Rural
1975	DUNMUNKLE SCHOOL ROAD	2510	3670	1160	RA5	Unsealed	Jul-04	Council	00 at Donald Murtoa Road - Milgates Road	M7		Rural
1975	DUNMUNKLE SCHOOL ROAD	3670	3950	280	RA2	Unsealed	Jul-04	Council	00 at Donald Murtoa Road -	M7		Rural
1975	DUNMUNKLE SCHOOL ROAD	3950	5270	1320	RA6	Unsealed	Jul-04	Council	00 at Donald Murtoa Road - Walkers Road	M7		Rural

YARRIAMBIAK SHIRE COUNCIL
ROAD REGISTER
SCHEDULE 1

VERSION - 10

Road Id	Road Name	Start Distance	End Distance	Length (m)	Road Hierarchy	Sealed or Unsealed	Date Proclaimed Public Road	Asset Owner	From - To Segment Detail	District Location	Boundaries of Road	Urban or Rural
1975	DUNMUNKLE SCHOOL ROAD	5270	6860	1590	RA7	Unsealed	Jul-04	Council	00 at Donald Murtoa Road - Pyres Road	M7		Rural
1720	DUNN ROAD	0	1820	1820	RA2	Unsealed	Jul-04	Council	00 at Lah West Road -	J5/K5		Rural
1720	DUNN ROAD	1820	3070	1250	RA6	Unsealed	Jul-04	Council	00 at Lah West Road - Exchange Road	J5/K5		Rural
1720	DUNN ROAD	3070	7610	4540	RA6	Unsealed	Jul-04	Council	00 at Lah West Road -	J5/K5		Rural
1720	DUNN ROAD	7610	9160	1550	RA6	Unsealed	Jul-04	Council	00 at Lah West Road - Jeparit W'beal Road	J5/K5		Rural
1187	DUTHIES ROAD	0	4560	4560	RA7	Unsealed	Jul-04	Council	00 at Church St - McDowalls Road	E7/E8		Rural
1731	DUTHIES TRACK	0	640	640	RA2	Unsealed	Jul-04	Council	00 at Hopetoun Sea Lake Road -	D8/E8		Rural
1731	DUTHIES TRACK	640	4870	4230	RA7	Unsealed	Jul-04	Council	00 at Hopetoun Sea Lake Road - Lascelles East Road	D8/E8		Rural
1731	DUTHIES TRACK	4870	5560	690	RA2	Unsealed	Jul-04	Council	00 at Hopetoun Sea Lake Road -	D8/E8		Rural
1731	DUTHIES TRACK	5560	7320	1760	RA7	Unsealed	Jul-04	Council	00 at Hopetoun Sea Lake Road - End	D8/E8		Rural
8205	DYER STREET	0	57	57	UA1	Sealed	Jul-04	Council	McIntyres Rd - Change	Rupanyup		Urban
8205	DYER STREET	57	198	141	UA1	Sealed	Jul-04	Council	Change - Change	Rupanyup		Urban
8205	DYER STREET	198	307	109	UA1	Sealed	Jul-04	Council	Change - Brunton Ave	Rupanyup		Urban
8205	DYER STREET	307	324	17	UA1	Sealed	Jul-04	Council	Brunton Ave - Brunton Ave	Rupanyup		Urban
8205	DYER STREET	324	425	101	UA1	Sealed	Jul-04	Council	Brunton Ave - McIntosh Ave	Rupanyup		Urban
8205	DYER STREET	425	443	18	UA1	Sealed	Jul-04	Council	McIntosh Ave - McIntosh Ave	Rupanyup		Urban
8205	DYER STREET	443	544	101	UA1	Sealed	Jul-04	Council	McIntosh Ave - Simpson Ave	Rupanyup		Urban
8205	DYER STREET	544	563	19	UA1	Sealed	Jul-04	Council	Simpson Ave - Simpson Ave	Rupanyup		Urban
8205	DYER STREET	563	677	114	UA1	Sealed	Jul-04	Council	Simpson Ave - Sweetman St	Rupanyup		Urban
8205	DYER STREET	677	697	20	UA1	Sealed	Jul-04	Council	Sweetman St - Sweetman St	Rupanyup		Urban
8205	DYER STREET	697	808	111	UA1	Sealed	Jul-04	Council	Sweetman St - Wood St	Rupanyup		Urban
8205	DYER STREET	808	838	30	UA1	Sealed	Jul-04	Council	Wood St - Wood St	Rupanyup		Urban
8205	DYER STREET	838	930	92	UA1	Sealed	Jul-04	Council	Wood St - Westcott Ave	Rupanyup		Urban
8205	DYER STREET	930	946	16	UA1	Sealed	Jul-04	Council	Westcott Ave - Westcott Ave	Rupanyup		Urban
8205	DYER STREET	946	1073	127	UA1	Sealed	Jul-04	Council	Westcott Ave - Walter St	Rupanyup		Urban
8205	DYER STREET	1073	1093	20	UA1	Sealed	Jul-04	Council	Walter St - Walter St	Rupanyup		Urban
8205	DYER STREET	1093	1253	160	UA1	Sealed	Jul-04	Council	Walter St - Change	Rupanyup		Urban
8205	DYER STREET	1253	1554	301	UA1	Sealed	Jul-04	Council	Change - Wimmera Hwy	Rupanyup		Urban
1472	DYERS ESTATE ROAD	0	1520	1520	RA2(PM)	Unsealed	Jul-04	Council	00 at Stawell W'beal Road -	P7/P8		Rural
1472	DYERS ESTATE ROAD	1520	2840	1320	RA2(PM)	Unsealed	Jul-04	Council	00 at Stawell W'beal Road -	P7/P8		Rural
1472	DYERS ESTATE ROAD	2840	4510	1670	RA2(PM)	Unsealed	Jul-04	Council	00 at Stawell W'beal Road - Morgans Road	P7/P8		Rural
1472	DYERS ESTATE ROAD	4510	7830	3320	SP2	Unsealed	Jul-04	Council	00 at Stawell W'beal Road -	P7/P8		Rural
1472	DYERS ESTATE ROAD	7830	9400	1570	SP2	Unsealed	Jul-04	Council	00 at Stawell W'beal Road - Popes Road	P7/P8		Rural

YARRIAMBIA CK SHIRE COUNCIL
ROAD REGISTER
SCHEDULE 1

VERSION - 10

Road Id	Road Name	Start Distance	End Distance	Length (m)	Road Hierarchy	Sealed or Unsealed	Date Proclaimed Public Road	Asset Owner	From - To Segment Detail	District Location	Boundaries of Road	Urban or Rural
1472	DYERS ESTATE ROAD	9400	11410	2010	SP2	Unsealed	Jul-04	Council	00 at Stawell W'beal Road - Glenorchy Road	P7/P8		Rural
1631	DYERS ROAD	0	1840	1840	RC2	Unsealed	Jul-04	Council	00 at Graces Road - Turriff West Road	C5		Rural
1936	EAST MOUNT PLEASANT ROAD	0	3110	3110	RA6	Unsealed	Jul-04	Council	00 at Minyip Rich Avon Road - Midgeleys Road	L7/N7		Rural
1936	EAST MOUNT PLEASANT ROAD	3110	4650	1540	RA6	Unsealed	Jul-04	Council	00 at Minyip Rich Avon Road - Heintz Road	L7/N7		Rural
1936	EAST MOUNT PLEASANT ROAD	4650	5600	950	RA2	Unsealed	Jul-04	Council	00 at Minyip Rich Avon Road -	L7/N7		Rural
1936	EAST MOUNT PLEASANT ROAD	5600	6200	600	RA6	Unsealed	Jul-04	Council	00 at Minyip Rich Avon Road - McLachlans Road	L7/N7		Rural
1936	EAST MOUNT PLEASANT ROAD	6200	7840	1640	RA7	Unsealed	Jul-04	Council	00 at Minyip Rich Avon Road - Milgates Road	L7/N7		Rural
1936	EAST MOUNT PLEASANT ROAD	7840	10180	2340	RA7	Unsealed	Jul-04	Council	00 at Minyip Rich Avon Road - Leith Road	L7/N7		Rural
1936	EAST MOUNT PLEASANT ROAD	10180	14230	4050	RA6	Unsealed	Jul-04	Council	00 at Minyip Rich Avon Road - Boolite Sheep Hills Road	L7/N7		Rural
1958	EAST WALLUP ROAD	0	1640	1640	RA6	Unsealed	Jul-04	Council	00 at Barrat Road - Wallup Church East Road	M4		Rural
1958	EAST WALLUP ROAD	1640	3130	1490	RA6	Unsealed	Jul-04	Council	00 at Barrat Road - Wallup Hall Road	M4		Rural
1958	EAST WALLUP ROAD	3130	4630	1500	RA7	Unsealed	Jul-04	Council	00 at Barrat Road - Moloneys Road	M4		Rural
1285	ECHUNGA ROAD	0	3500	3500	RA2	Unsealed	Jul-04	Council	00 at Hopetoun Rainbow Road -	F3/F4		Rural
1285	ECHUNGA ROAD	3500	4030	530	RA2	Unsealed	Jul-04	Council	00 at Hopetoun Rainbow Road - Hofmaiers Road	F3/F4		Rural
1285	ECHUNGA ROAD	4030	7230	3200	RA2	Unsealed	Jul-04	Council	00 at Hopetoun Rainbow Road -	F3/F4		Rural
1285	ECHUNGA ROAD	7230	8200	970	RA2	Unsealed	Jul-04	Council	00 at Hopetoun Rainbow Road -	F3/F4		Rural
1285	ECHUNGA ROAD	8200	9210	1010	RA2	Unsealed	Jul-04	Council	00 at Hopetoun Rainbow Road -	F3/F4		Rural
1285	ECHUNGA ROAD	9210	10700	1490	RA6	Unsealed	Jul-04	Council	00 at Hopetoun Rainbow Road -	F3/F4		Rural
1285	ECHUNGA ROAD	10700	11240	540	RA5	Unsealed	Jul-04	Council	00 at Hopetoun Rainbow Road - Hopevale Road	F3/F4		Rural
1285	ECHUNGA ROAD	11240	12720	1480	RA6	Unsealed	Jul-04	Council	00 at Hopetoun Rainbow Road -	F3/F4		Rural
1285	ECHUNGA ROAD	12720	14480	1760	RA6	Unsealed	Jul-04	Council	00 at Hopetoun Rainbow Road - Yaapeet Kenmare Road	F3/F4		Rural
1477	EDGERTONS ROAD	0	3090	3090	RA6	Unsealed	Jul-04	Council	00 at Banyena Pimpinio Road -	N7		Rural
1477	EDGERTONS ROAD	3090	4470	1380	RA2	Unsealed	Jul-04	Council	00 at Banyena Pimpinio Road - Robbins Road	N7		Rural
1244	EDMONDS ROAD	0	4390	4390	RA6	Unsealed	Jul-04	Council	00 at Birchip Rainbow Road - Golf Hill Road	G4/H4		Rural
1244	EDMONDS ROAD	4390	6380	1990	RA2	Unsealed	Jul-04	Council	00 at Birchip Rainbow Road -	G4/H4		Rural
1244	EDMONDS ROAD	6380	7880	1500	RA2	Unsealed	Jul-04	Council	00 at Birchip Rainbow Road - Kemps Road	G4/H4		Rural
1239	EDMONDS ROAD 2	0	2170	2170	RA6	Unsealed	Jul-04	Council	00 at Murtoa Glenorchy Road -	P6/P7		Rural
1239	EDMONDS ROAD 2	2170	4670	2500	RA6	Unsealed	Jul-04	Council	00 at Murtoa Glenorchy Road - Hamiltons Road (break)	P6/P7		Rural
1239	EDMONDS ROAD 2	4670	6780	2110	RA6	Unsealed	Jul-04	Council	00 at Murtoa Glenorchy Road - Slaughters Road	P6/P7		Rural
8206	EDWARD STREET	0	22	22	UA1	Sealed	Jul-04	Council	Stewart St - End of Hotmix	Rupanyup		Urban
8206	EDWARD STREET	22	80	58	UA1	Sealed	Jul-04	Council	End of Hotmix - End	Rupanyup		Urban
9703	EDWARDS STREET	0	80	80	UA1	Sealed	Jul-04	Council	Main St - Goudie St	Speed		Urban
8130	ELIZABETH AVENUE	0	156	156	UA1	Sealed	Jul-04	Council	Craig Ave - Woodbine St	Warracknabeal		Urban

YARRIAMBIACK SHIRE COUNCIL
ROAD REGISTER
SCHEDULE 1

VERSION - 10

Road Id	Road Name	Start Distance	End Distance	Length (m)	Road Hierarchy	Sealed or Unsealed	Date Proclaimed Public Road	Asset Owner	From - To Segment Detail	District Location	Boundaries of Road	Urban or Rural
8273	ELIZABETH STREET	0	220	220	UA3	Sealed	Jul-04	Council	Gardiner Street - End	Warracknabeal		Urban
1812	ELLAM WILLENABRINA ROAD	0	2600	2600	RC2	Unsealed	Jul-04	Council	00 at W'beal Rainbow Road -2600	I3		Rural
1812	ELLAM WILLENABRINA ROAD	2600	3350	750	RC2	Unsealed	Jul-04	Council	00 at W'beal Rainbow Road -	I3		Rural
1812	ELLAM WILLENABRINA ROAD	3350	4490	1140	RC2	Unsealed	Jul-04	Council	00 at W'beal Rainbow Road - Geodetic Road	I3		Rural
1834	ELLEY ROAD	0	860	860	RA6	Unsealed	Jul-04	Council	00 at Wimmera Highway - Hateley Road	P7		Rural
2067	ELLIOT ROAD	0	660	660	RA2	Unsealed	Jul-04	Council	00 at Hopetoun Walpeup Road - 660	B3		Rural
2067	ELLIOT ROAD	660	1500	840	RA2	Unsealed	Jul-04	Council	00 at Hopetoun Walpeup Road 660-1500	B3		Rural
2067	ELLIOT ROAD	1500	3930	2430	RA2	Unsealed	Jul-04	Council	00 at Hopetoun Walpeup Road - Jim Jollys Road	B3		Rural
1959	ELSOM LANE	0	1860	1860	RA7	Unsealed	Jul-04	Council	00 at McLennans Road - Borung Highway	M3		Rural
1343	ELSOMS ROAD	0	470	470	RA2	Unsealed	Jul-04	Council	00 at Ailsa Road -	L4/M4		Rural
1343	ELSOMS ROAD	470	1600	1130	RA5	Unsealed	Jul-04	Council	00 at Ailsa Road -	L4/M4		Rural
1343	ELSOMS ROAD	1600	2920	1320	RA6	Unsealed	Jul-04	Council	00 at Ailsa Road - Moloneys Road	L4/M4		Rural
1647	ERHARDTS ROAD	0	530	530	RA2	Unsealed	Jul-04	Council	00 at Birchip Rainbow Road -	H6		Rural
1647	ERHARDTS ROAD	530	1020	490	RA2	Unsealed	Jul-04	Council	00 at Birchip Rainbow Road -	H6		Rural
1647	ERHARDTS ROAD	1020	2520	1500	RA2	Unsealed	Jul-04	Council	00 at Birchip Rainbow Road -	H6		Rural
1647	ERHARDTS ROAD	2520	2800	280	RA2	Unsealed	Jul-04	Council	00 at Birchip Rainbow Road -	H6		Rural
1647	ERHARDTS ROAD	2800	3600	800	RA2	Unsealed	Jul-04	Council	00 at Birchip Rainbow Road - McPhersons Road	H6		Rural
9112	EVELYN STREET	0	182	182	UA1	Sealed	Jul-04	Council	Strachan St - Dennys St	Hopetoun		Urban
9112	EVELYN STREET	182	367	185	UA1	Sealed	Jul-04	Council	Dennys St - Austin St	Hopetoun		Urban
9112	EVELYN STREET	367	533	166	UA1	Sealed	Jul-04	Council	Austin St - Murdoch St	Hopetoun		Urban
9112	EVELYN STREET	533	554	21	UA1	Sealed	Jul-04	Council	Murdoch St - Murdoch St	Hopetoun		Urban
9112	EVELYN STREET	554	714	160	UA1	Sealed	Jul-04	Council	Murdoch St - Conran St	Hopetoun		Urban
9112	EVELYN STREET	714	888	174	UA1	Sealed	Jul-04	Council	Conran St - Henty Hwy	Hopetoun		Urban
2066	EVERITTS ROAD	0	2720	2720	RA6	Unsealed	Jul-04	Council	00 at Addinsall Road - Beyer North Road	I7		Rural
1774	EXCHANGE ROAD	0	3810	3810	RA2	Unsealed	Jul-04	Council	00=W'beal Rainbow Road - Power Line Road	J4/J5		Rural
1774	EXCHANGE ROAD	3810	9630	5820	RA6	Unsealed	Jul-04	Council	00=W'beal Rainbow Road -	J4/J5		Rural
1774	EXCHANGE ROAD	9630	10710	1080	RA7	Unsealed	Jul-04	Council	00=W'beal Rainbow Road - East end	J4/J5		Rural
1440	EXELL ROAD	0	2280	2280	RA6	Unsealed	Jul-04	Council	00 at Wimmera Highway - Degenhardt Road	O6		Rural
1732	EYS ROAD	0	1660	1660	RA7	Unsealed	Jul-04	Council	00 at Pitzners Eys Road - End	E2		Rural
1792	F KRELLE ROAD	0	570	570	RA2	Unsealed	Jul-04	Council	00 at Minyip Banyena Road -	N8		Rural
1792	F KRELLE ROAD	570	1370	800	RA2	Unsealed	Jul-04	Council	00 at Minyip Banyena Road - Gun Club Road	N8		Rural
1624	FAULKNER ROAD	0	870	870	RA3	Unsealed	Jul-04	Council	00 at Patchewollock Sea Lake -	B5		Rural
1624	FAULKNER ROAD	870	1920	1050	RA6	Unsealed	Jul-04	Council	00 at Patchewollock Sea Lake - Singletons Road	B5		Rural

YARRIAMBIACK SHIRE COUNCIL
ROAD REGISTER
SCHEDULE 1

VERSION - 10

Road Id	Road Name	Start Distance	End Distance	Length (m)	Road Hierarchy	Sealed or Unsealed	Date Proclaimed Public Road	Asset Owner	From - To Segment Detail	District Location	Boundaries of Road	Urban or Rural
9605	FEDERATION STREET	0	30	30	UC1	Sealed	Jul-04	VicRoads	Kernot St - Kernot St	Patchewollock	VicRoads	Urban
9605	FEDERATION STREET	30	197	167	UC1	Sealed	Jul-04	VicRoads	Kernot St - Barnes St	Patchewollock	VicRoads	Urban
9605	FEDERATION STREET	197	227	30	UC1	Sealed	Jul-04	VicRoads	Barnes St - Barnes St	Patchewollock	VicRoads	Urban
9605	FEDERATION STREET	227	393	166	UC1	Sealed	Jul-04	VicRoads	Barnes St - Yenolom St	Patchewollock	VicRoads	Urban
9605	FEDERATION STREET	393	423	30	RC1	Sealed	Jul-04	VicRoads	Yenolom St - Yenolom St	Patchewollock	VicRoads	Rural
9605	FEDERATION STREET	423	456	33	RC1	Sealed	Jul-04	VicRoads	Yenolom St - West End	Patchewollock	VicRoads	Rural
1350	FEERYS ROAD	0	1870	1870	RA2	Unsealed	Jul-04	Council	00 at Dimboola Minyip Rd -1870	M3		Rural
1350	FEERYS ROAD	1870	2750	880	RA2	Unsealed	Jul-04	Council	00 at Dimboola Minyip Rd -	M3		Rural
1350	FEERYS ROAD	2750	3230	480	RA2	Unsealed	Jul-04	Council	00 at Dimboola Minyip Rd -	M3		Rural
1350	FEERYS ROAD	3230	5710	2480	RA6	Unsealed	Jul-04	Council	00 at Dimboola Minyip Rd - McLennans Road	M3		Rural
1733	FENSOMES ROAD	0	1620	1620	RC1	Sealed	Jul-04	Council	00 at Borung Highway - 48=Nth fenceline Borung Hwy	K5		Rural
1733	FENSOMES ROAD	1620	1660	40	RC1	Sealed	Jul-04	Council	00 at Borung Highway - 1,660= fenceline Aubrey Road	K5		Rural
1851	FERGUSON ROAD	0	3630	3630	RA6	Unsealed	Jul-04	Council	00 at Hopetoun Walpeup Road - Mills Road	D5/E5		Rural
1851	FERGUSON ROAD	3630	5940	2310	RA7	Unsealed	Jul-04	Council	00 at Hopetoun Walpeup Road - Lascelles West Road	D5/E5		Rural
1270	FIELDS ROAD	0	1630	1630	RA6	Unsealed	Jul-04	Council	00 at Wyperfeld Park Road -	F2		Rural
1270	FIELDS ROAD	1630	2930	1300	RA6	Unsealed	Jul-04	Council	00 at Wyperfeld Park Road - Yaapeet North Road	F2		Rural
1652	FIMMELS ROAD	0	1600	1600	RA6	Unsealed	Jul-04	Council	00 at Minyip Dimboola Road - Yarriambiack Drive	M6/N6		Rural
1129	FINCH ROAD	0	1080	1080	RA6	Unsealed	Jul-04	Council	00 at Turriff West Road - End	B4		Rural
1855	FIRE ACCESS ROAD	0	1600	1600	RA6	Unsealed	Jul-04	Council	00 at Wyperfeld Road - North end	E2		Rural
1734	FISHERS ROAD	0	1240	1240	RA2	Unsealed	Jul-04	Council	00 at Brim West Road -	I3		Rural
1734	FISHERS ROAD	1240	2240	1000	RA6	Unsealed	Jul-04	Council	00 at Brim West Road - Couzner Road	I3		Rural
1960	FITZGERALD ROAD	0	1580	1580	RA6	Unsealed	Jul-04	Council	00 at Feerys Road - Wards Road	M3		Rural
2064	FLETCHER LANE	0	1040	1040	RA6	Unsealed	Jul-04	Council	00 at Watchem Warracknabeal Road - W'Beal Birchip Road	K6		Rural
8303	FLETT STREET	0	160	160	UA6	Unsealed	Jul-04	Council	Mill Street - Church Street	Minyip		Urban
1829	FLETT ROAD	0	1620	1620	RC2	Unsealed	Jul-04	Buloke	00 at Donald Laen Road - Laen Cemetery Road	M9	YSC-BSC	Rural
1617	FLORENCES ROAD	0	810	810	RC2	Unsealed	Jul-04	Council	00 at Stawell W'beal Road -	P7/P8		Rural
1617	FLORENCES ROAD	810	3180	2370	RC2	Unsealed	Jul-04	Council	00 at Stawell W'beal Road - Millers Road	P7/P8		Rural
1617	FLORENCES ROAD	3180	4780	1600	RC2	Unsealed	Jul-04	Council	00 at Stawell W'beal Road -	P7/P8		Rural
1617	FLORENCES ROAD	4780	7600	2820	RC2	Unsealed	Jul-04	Council	00 at Stawell W'beal Road -	P7/P8		Rural
1617	FLORENCES ROAD	7600	8830	1230	RC2	Unsealed	Jul-04	Council	00 at Stawell W'beal Road - Glenorchy Road	P7/P8		Rural
1483	FLUME ROAD	0	1160	1160	RA5	Unsealed	Jul-04	Council	00 at Wimmera Highway -	P5		Rural
1483	FLUME ROAD	1160	5160	4000	RA6	Unsealed	Jul-04	Council	00 at Wimmera Highway - Delahuntys Roaad	P5		Rural
8132	FONG TONG AVENUE	0	88	88	UA1	Sealed	Jul-04	Council	Warunda Ave - End	Warracknabeal		Urban

YARRIAMBIA CK SHIRE COUNCIL
ROAD REGISTER
SCHEDULE 1

VERSION - 10

Road Id	Road Name	Start Distance	End Distance	Length (m)	Road Hierarchy	Sealed or Unsealed	Date Proclaimed Public Road	Asset Owner	From - To Segment Detail	District Location	Boundaries of Road	Urban or Rural
9113	FORD STREET	0	383	383	UA1	Sealed	Jul-04	Council	Audrey St - Bruce St	Hopetoun		Urban
1489	FOREST HOME ROAD	839	2580	1741	RA5	Unsealed	Jul-04	Council	00 at Longerenong Road - Bates Road	P6		Rural
1489	FOREST HOME ROAD	2580	2830	250	RA5	Unsealed	Jul-04	Council	00 at Longerenong Road -	P6		Rural
1489	FOREST HOME ROAD	2830	4190	1360	RA6	Unsealed	Jul-04	Council	00 at Longerenong Road - Gavans Road	P6		Rural
8304	FOUNDRY STREET	0	54	54	UA1	Sealed	Jul-04	Council	Morris - Change	Minyip		Urban
8304	FOUNDRY STREET	54	100	46	UA1	Sealed	Jul-04	Council	Change - Carroll	Minyip		Urban
8304	FOUNDRY STREET	100	130	30	UA1	Sealed	Jul-04	Council	Carroll - Carroll	Minyip		Urban
8304	FOUNDRY STREET	130	226	96	UA1	Sealed	Jul-04	Council	Carroll - South	Minyip		Urban
8304	FOUNDRY STREET	226	256	30	UA1	Sealed	Jul-04	Council	South - South	Minyip		Urban
8304	FOUNDRY STREET	256	352	96	UA1	Sealed	Jul-04	Council	South - Wimmera	Minyip		Urban
8304	FOUNDRY STREET	352	382	30	UA1	Sealed	Jul-04	Council	Wimmera - Wimmera	Minyip		Urban
8304	FOUNDRY STREET	382	512	130	UA1	Sealed	Jul-04	Council	Wimmera - Main	Minyip		Urban
8304	FOUNDRY STREET	512	552	40	UA1	Sealed	Jul-04	Council	Main - Change	Minyip		Urban
8304	FOUNDRY STREET	552	645	93	UA1	Sealed	Jul-04	Council	Change - Market	Minyip		Urban
8304	FOUNDRY STREET	645	750	105	UA1	Sealed	Jul-04	Council	Market - Petering	Minyip		Urban
1626	FRANKEL ROAD	0	1340	1340	RC2	Unsealed	Jul-04	Council	00 at Old Walpeup Road -	B3	YSC-MRCC	Rural
1626	FRANKEL ROAD	1340	2500	1160	RC2	Unsealed	Jul-04	Council	00 at Old Walpeup Road - Baring Road	B3	YSC-MRCC	Rural
2052	FRANKEL STREET	0	130	130	RA6	Unsealed	Jul-04	Council	00 at Henty Highway - Lascelles Street	Rosebery		Rural
1902	FRANKIE LANE	0	2760	2760	RA7	Unsealed	Jul-04	Council	00 at Watchem Warracknabeal Road - McLeans Road	J8		Rural
1902	FRANKIE LANE	2760	6530	3770	RA6	Unsealed	Jul-04	Council	00 at Watchem Warracknabeal Road - South Boundary Road	J8		Rural
8133	FRANKLIN STREET	0	211	211	UA1	Sealed	Jul-04	Council	Molyneaux St - Thomas St	Warracknabeal		Urban
8133	FRANKLIN STREET	211	414	203	UA1	Sealed	Jul-04	Council	Thomas St - Henty Hwy	Warracknabeal		Urban
1736	FRASER ROAD	0	840	840	RA3	Unsealed	Jul-04	Mildura Rural City	00 at Sunraysia Highway - End	A5	YSC-MRCC	Rural
8207	FRAYNE AVENUE	0	508	508	RC1	Sealed	Jul-04	Council	Wimmera Hwy - End	Rupanyup		Rural
1101	FRED FRANKELS ROAD	0	550	550	RA2	Unsealed	Jul-04	Council	00 at Patche Tempy Road -	A3		Rural
1101	FRED FRANKELS ROAD	550	3550	3000	RA3	Unsealed	Jul-04	Council	00 at Patche Tempy Road -	A3		Rural
1101	FRED FRANKELS ROAD	3550	5230	1680	RA7	Unsealed	Jul-04	Council	00 at Patche Tempy Road - Bryans Road	A3		Rural
1891	FREEMAN ROAD	0	1770	1770	RA6	Unsealed	Jul-04	Council	00 at Wardles Road - Baums Road	I6		Rural
8410	FRIEND STREET	0	200	200	UA1	Sealed	Jul-04	Council	Lake Street - Lloyd Street	Murtoa		Urban
8410	FRIEND STREET	200	335	135	UA1	Sealed	Jul-04	Council	Lloyd Street - End	Murtoa		Urban
1303	FRYATT ROAD	0	1530	1530	RC1	Sealed	Jul-04	Council	00 at Warracknabeal Rainbow -	J3		Rural
1303	FRYATT ROAD	1530	1770	240	RC2	Unsealed	Jul-04	Council	00 at W'beal Rainbow Road - Blue Ribbon Road	J3		Rural
1303	FRYATT ROAD	1770	3250	1480	RA2	Unsealed	Jul-04	Council	00 at W'beal Rainbow Road -	J3		Rural

YARRIAMBIA CK SHIRE COUNCIL
ROAD REGISTER
SCHEDULE 1

VERSION - 10

Road Id	Road Name	Start Distance	End Distance	Length (m)	Road Hierarchy	Sealed or Unsealed	Date Proclaimed Public Road	Asset Owner	From - To Segment Detail	District Location	Boundaries of Road	Urban or Rural
1303	FRYATT ROAD	3250	5640	2390	RA5	Unsealed	Jul-04	Council	00 at W'beal Rainbow Road - Geodetic Road	J3		Rural
1823	FULLER ROAD	0	8840	8840	RA7	Unsealed	Jul-04	Council	00 at Hopetoun Rainbow Road - Sluggets Road	G1/G2	YSC-HSC	Rural
1288	GAALANUNGAH NORTH ROAD	0	2230	2230	RA5(B)	Unsealed	Jul-04	Council	00 at Gaalanungah Road -	F2		Rural
1288	GAALANUNGAH NORTH ROAD	2230	3230	1000	RA5(B)	Unsealed	Jul-04	Council	00 at Gaalanungah Road - Yaapeet Kenmare Road	F2		Rural
1288	GAALANUNGAH NORTH ROAD	3230	4730	1500	RA5(B)	Unsealed	Jul-04	Council	00 at Gaalanungah Road -	F2		Rural
1288	GAALANUNGAH NORTH ROAD	4730	5180	450	RA5(B)	Unsealed	Jul-04	Council	00 at Gaalanungah Road -	F2		Rural
1288	GAALANUNGAH NORTH ROAD	5180	6480	1300	RA2	Unsealed	Jul-04	Council	00 at Gaalanungah Road - Hopetoun Yaapeet Road	F2		Rural
1288	GAALANUNGAH NORTH ROAD	6480	9070	2590	RA6	Unsealed	Jul-04	Council	00 at Gaalanungah Road - Glenore Road	F2		Rural
1284	GAALANUNGAH ROAD	0	1270	1270	RA6	Unsealed	Jul-04	Council	00 at Rainbow Yaapeet Road -	G2/F3		Rural
1284	GAALANUNGAH ROAD	1270	1880	610	RA3	Unsealed	Jul-04	Council	00 at Rainbow Yaapeet Road -	G2/F3		Rural
1284	GAALANUNGAH ROAD	1880	5030	3150	RA2	Unsealed	Jul-04	Council	00 at Rainbow Yaapeet Road - Gaalanungah North Road	G2/F3		Rural
1284	GAALANUNGAH ROAD	5030	6120	1090	RA2	Unsealed	Jul-04	Council	00 at Rainbow Yaapeet Road -	G2/F3		Rural
1284	GAALANUNGAH ROAD	6120	10310	4190	RA6	Unsealed	Jul-04	Council	00 at Rainbow Yaapeet Road -	G2/F3		Rural
1284	GAALANUNGAH ROAD	10310	11550	1240	RA5	Unsealed	Jul-04	Council	00 at Rainbow Yaapeet Road - Yaapeet Kenmare Road	G2/F3		Rural
1284	GAALANUNGAH ROAD	11550	12750	1200	RA5	Unsealed	Jul-04	Council	00 at Rainbow Yaapeet Road -	G2/F3		Rural
1284	GAALANUNGAH ROAD	12750	14090	1340	RA5	Unsealed	Jul-04	Council	00 at Rainbow Yaapeet Road -	G2/F3		Rural
1284	GAALANUNGAH ROAD	14090	14790	700	RA6	Unsealed	Jul-04	Council	00 at Rainbow Yaapeet Road - Hopevale Road	G2/F3		Rural
1284	GAALANUNGAH ROAD	14790	15660	870	RA2	Unsealed	Jul-04	Council	00 at Rainbow Yaapeet Road -	G2/F3		Rural
1284	GAALANUNGAH ROAD	15660	17530	1870	RA6	Unsealed	Jul-04	Council	00 at Rainbow Yaapeet Road -	G2/F3		Rural
1284	GAALANUNGAH ROAD	17530	18440	910	RA5	Unsealed	Jul-04	Council	00 at Rainbow Yaapeet Road -	G2/F3		Rural
1284	GAALANUNGAH ROAD	18440	19540	1100	RA6	Unsealed	Jul-04	Council	00 at Rainbow Yaapeet Road - Hopetoun Rainbow Road	G2/F3		Rural
1287	GAALANUNGAH SOUTH ROAD	0	3240	3240	RA5(B)	Unsealed	Jul-04	Council	00 at Hopetoun Rainbow Road - Gaalanungah Road	G2		Rural
1229	GALAQUIL EAST ROAD	0	1535	1535	RC1	Sealed	Jul-04	Council	00 at Henty Highway - 20m = Henty Hwy Road Reserve, 80 = Railway Crossing	I5/I7		Rural
1229	GALAQUIL EAST ROAD	1535	1665	130	RC1	Sealed	Jul-04	Council	00 at Henty Highway -	I5/I7		Rural
1229	GALAQUIL EAST ROAD	1665	1880	215	RC1	Sealed	Jul-04	Council	00 at Henty Highway -	I5/I7		Rural
1229	GALAQUIL EAST ROAD	1880	2220	340	RC1	Sealed	Jul-04	Council	00 at Henty Highway -	I5/I7		Rural
1229	GALAQUIL EAST ROAD	2220	2290	70	RC1	Sealed	Jul-04	Council	00 at Henty Highway -	I5/I7		Rural
1229	GALAQUIL EAST ROAD	2290	2855	565	RC1	Sealed	Jul-04	Council	00 at Henty Highway -	I5/I7		Rural
1229	GALAQUIL EAST ROAD	2855	3215	360	RC1	Sealed	Jul-04	Council	00 at Henty Highway - 3,172 = Georges Road	I5/I7		Rural
1229	GALAQUIL EAST ROAD	3215	3885	670	RC1	Sealed	Jul-04	Council	00 at Henty Highway -	I5/I7		Rural
1229	GALAQUIL EAST ROAD	3885	4161	276	RC1	Sealed	Jul-04	Council	00 at Henty Highway -	I5/I7		Rural
1229	GALAQUIL EAST ROAD	4161	5184	1023	RC1	Sealed	Jul-04	Council	00 at Henty Highway - 4,659 = Constable Road	I5/I7		Rural
1229	GALAQUIL EAST ROAD	5184	7947	2763	RC1	Sealed	Jul-04	Council	00 at Henty Highway - 7,459 = Judds Road, 7,878 = McLean Lane	I5/I7		Rural

YARRIAMBIA CK SHIRE COUNCIL
ROAD REGISTER
SCHEDULE 1

VERSION - 10

Road Id	Road Name	Start Distance	End Distance	Length (m)	Road Hierarchy	Sealed or Unsealed	Date Proclaimed Public Road	Asset Owner	From - To Segment Detail	District Location	Boundaries of Road	Urban or Rural
1229	GALAQUIL EAST ROAD	7947	10780	2833	RC1	Sealed	Jul-04	Council	00 at Henty Highway -	I5/I7		Rural
1229	GALAQUIL EAST ROAD	10780	11180	400	RC1	Sealed	Jul-04	Council	00 at Henty Highway -	I5/I7		Rural
1229	GALAQUIL EAST ROAD	11180	12124	944	RC1	Sealed	Jul-04	Council	00 at Henty Highway - 11,260 = Sheep Hills Bangerang Road, 11,729 = Rickards Road	I5/I7		Rural
1229	GALAQUIL EAST ROAD	12124	12930	806	RC1	Sealed	Jul-04	Council	00 at Henty Highway -	I5/I7		Rural
1229	GALAQUIL EAST ROAD	12930	14355	1425	RC1	Sealed	Jul-04	Council	00 at Henty Highway -	I5/I7		Rural
1229	GALAQUIL EAST ROAD	14355	15923	1568	RC1	Sealed	Jul-04	Council	00 at Henty Highway -	I5/I7		Rural
1229	GALAQUIL EAST ROAD	15923	16431	508	RC1	Sealed	Jul-04	Council	00 at Henty Highway -	I5/I7		Rural
1229	GALAQUIL EAST ROAD	16431	17454	1023	RC1	Sealed	Jul-04	Council	00 at Henty Highway - 17,479 = Bells Rd, 15,408 = Williams Road, 15,054 = Addinsall Road	I5/I7		Rural
1229	GALAQUIL EAST ROAD	17454	17790	336	RC2	Unsealed	Jul-04	Council	00 at Henty Highway - 17,749 = Beyal North Road	I5/I7		Rural
1230	GALAQUIL WEST ROAD	0	1360	1360	RC1	Sealed	Jul-04	Council	00 at Henty Highway - 17m = Henty Hwy Road Res	I3/I5		Rural
1230	GALAQUIL WEST ROAD	1360	2020	660	RC1	Sealed	Jul-04	Council	00 at Henty Highway -	I3/I5		Rural
1230	GALAQUIL WEST ROAD	2020	2265	245	RC1	Sealed	Jul-04	Council	00 at Henty Highway - 2,141 = Collins Road	I3/I5		Rural
1230	GALAQUIL WEST ROAD	2265	2835	570	RC1	Sealed	Jul-04	Council	00 at Henty Highway - 2,272 = Goad Lane	I3/I5		Rural
1230	GALAQUIL WEST ROAD	2835	3185	350	RC1	Sealed	Jul-04	Council	00 at Henty Highway -	I3/I5		Rural
1230	GALAQUIL WEST ROAD	3185	3270	85	RC1	Sealed	Jul-04	Council	00 at Henty Highway -	I3/I5		Rural
1230	GALAQUIL WEST ROAD	3270	3450	180	RC1	Sealed	Jul-04	Council	00 at Henty Highway -	I3/I5		Rural
1230	GALAQUIL WEST ROAD	3450	5115	1665	RC1	Sealed	Jul-04	Council	00 at Henty Highway -	I3/I5		Rural
1230	GALAQUIL WEST ROAD	5115	5580	465	RC1	Sealed	Jul-04	Council	00 at Henty Highway - 5,391 = Quicks Road	I3/I5		Rural
1230	GALAQUIL WEST ROAD	5580	6490	910	RC1	Sealed	Jul-04	Council	00 at Henty Highway -	I3/I5		Rural
1230	GALAQUIL WEST ROAD	6490	8150	1660	RC1	Sealed	Jul-04	Council	00 at Henty Highway - 6,560 = Stone Church Road, 7,984 = Hoffmans Road	I3/I5		Rural
1230	GALAQUIL WEST ROAD	8150	8470	320	RC1	Sealed	Jul-04	Council	00 at Henty Highway -	I3/I5		Rural
1230	GALAQUIL WEST ROAD	8470	9751	1281	RC1	Sealed	Jul-04	Council	00 at Henty Highway -	I3/I5		Rural
1230	GALAQUIL WEST ROAD	9751	10890	1139	RC1	Sealed	Jul-04	Council	00 at Henty Highway - 10,879 = Howies Road	I3/I5		Rural
1230	GALAQUIL WEST ROAD	10890	11360	470	RC1	Sealed	Jul-04	Council	00 at Henty Highway -	I3/I5		Rural
1230	GALAQUIL WEST ROAD	11360	11920	560	RC1	Sealed	Jul-04	Council	00 at Henty Highway - 11,798 = Brikkle Road	I3/I5		Rural
1230	GALAQUIL WEST ROAD	11920	12105	185	RC1	Sealed	Jul-04	Council	00 at Henty Highway -	I3/I5		Rural
1230	GALAQUIL WEST ROAD	12105	13335	1230	RC1	Sealed	Jul-04	Council	00 at Henty Highway -	I3/I5		Rural
1230	GALAQUIL WEST ROAD	13335	14070	735	RC1	Sealed	Jul-04	Council	00 at Henty Highway - 13,676 = Long Road	I3/I5		Rural
1230	GALAQUIL WEST ROAD	14070	15160	1090	RC1	Sealed	Jul-04	Council	00 at Henty Highway -	I3/I5		Rural
1230	GALAQUIL WEST ROAD	15160	15185	25	RC1	Sealed	Jul-04	Council	00 at Henty Highway - 15,195 = Boundary Road	I3/I5		Rural
1230	GALAQUIL WEST ROAD	15185	17248	2063	RC1	Sealed	Jul-04	Council	00 at Henty Highway -	I3/I5		Rural
1230	GALAQUIL WEST ROAD	17248	17718	470	RC1	Sealed	Jul-04	Council	00 at Henty Highway -	I3/I5		Rural
1230	GALAQUIL WEST ROAD	17718	17974	256	RC1	Sealed	Jul-04	Council	00 at Henty Highway - 17,745 = W'beal Rainbow Rd Res , 18,005 = W'beal Rainbow Road	I3/I5		Rural

YARRIAMBIA CK SHIRE COUNCIL
ROAD REGISTER
SCHEDULE 1

VERSION - 10

Road Id	Road Name	Start Distance	End Distance	Length (m)	Road Hierarchy	Sealed or Unsealed	Date Proclaimed Public Road	Asset Owner	From - To Segment Detail	District Location	Boundaries of Road	Urban or Rural
1174	GALES ROAD	0	3470	3470	RA6	Unsealed	Jul-04	Council	00 at Henty Highway - Malcolms Road	D6/E6		Rural
1634	GAMA NORTH ROAD	0	780	780	RA6	Unsealed	Jul-04	Council	00 at Sunraysia Highway -	C6		Rural
1634	GAMA NORTH ROAD	780	1300	520	RA6	Unsealed	Jul-04	Council	00 at Sunraysia Highway -	C6		Rural
1634	GAMA NORTH ROAD	1300	2290	990	RA6	Unsealed	Jul-04	Council	00 at Sunraysia Highway -	C6		Rural
1634	GAMA NORTH ROAD	2290	3210	920	RA6	Unsealed	Jul-04	Council	00 at Sunraysia Highway - Myall Road	C6		Rural
1634	GAMA NORTH ROAD	3210	3750	540	RA6	Unsealed	Jul-04	Council	00 at Sunraysia Highway - End	C6		Rural
1147	GAMA SEA LAKE ROAD	0	1075	1075	RC1	Sealed	Jul-04	Council	00 at Sunraysia Highway -	C6/C7		Rural
1147	GAMA SEA LAKE ROAD	1075	1835	760	RC1	Sealed	Jul-04	Council	00 at Sunraysia Highway -	C6/C7		Rural
1147	GAMA SEA LAKE ROAD	1835	2035	200	RC1	Sealed	Jul-04	Council	00 at Sunraysia Highway -	C6/C7		Rural
1147	GAMA SEA LAKE ROAD	2035	2600	565	RC1	Sealed	Jul-04	Council	00 at Sunraysia Highway -	C6/C7		Rural
1147	GAMA SEA LAKE ROAD	2600	3170	570	RC1	Sealed	Jul-04	Council	00 at Sunraysia Highway -	C6/C7		Rural
1147	GAMA SEA LAKE ROAD	3170	3690	520	RC1	Sealed	Jul-04	Council	00 at Sunraysia Highway -	C6/C7		Rural
1147	GAMA SEA LAKE ROAD	3690	5115	1425	RC1	Sealed	Jul-04	Council	00 at Sunraysia Highway -	C6/C7		Rural
1147	GAMA SEA LAKE ROAD	5115	6565	1450	RC1	Sealed	Jul-04	Council	00 at Sunraysia Highway -	C6/C7		Rural
1147	GAMA SEA LAKE ROAD	6565	8520	1955	RC1	Sealed	Jul-04	Council	00 at Sunraysia Highway - 00 at Sunraysia Highway	C6/C7		Rural
1147	GAMA SEA LAKE ROAD	8520	10200	1680	RC1	Sealed	Jul-04	Council	00 at Sunraysia Highway -	C6/C7		Rural
1147	GAMA SEA LAKE ROAD	10200	11310	1110	RC1	Sealed	Jul-04	Council	00 at Sunraysia Highway -	C6/C7		Rural
1147	GAMA SEA LAKE ROAD	11310	12880	1570	RA6	Unsealed	Jul-04	Council	00 at Sunraysia Highway - Centre Hill Road	C6/C7		Rural
1160	GAMA SOUTH ROAD	0	4850	4850	RA6	Unsealed	Jul-04	Council	00 at Henty Highway - Lascelles West Road	C6/E6		Rural
1160	GAMA SOUTH ROAD	4850	5520	670	RA2	Unsealed	Jul-04	Council	00 at Henty Highway -	C6/E6		Rural
1160	GAMA SOUTH ROAD	5520	6480	960	RA2	Unsealed	Jul-04	Council	00 at Henty Highway -	C6/E6		Rural
1160	GAMA SOUTH ROAD	6480	7290	810	RA2	Unsealed	Jul-04	Council	00 at Henty Highway 6480-7290	C6/E6		Rural
1160	GAMA SOUTH ROAD	7290	8250	960	RA2	Unsealed	Jul-04	Council	00 at Henty Highway -	C6/E6		Rural
1160	GAMA SOUTH ROAD	8250	12480	4230	RA6	Unsealed	Jul-04	Council	00 at Henty Highway - Wathe Reserve Road	C6/E6		Rural
8134	GARDINER STREET	0	105	105	UC1	Sealed	Jul-04	Council	Anderson St - Jamouneau St	Warracknabeal		Urban
8134	GARDINER STREET	105	125	20	UC1	Sealed	Jul-04	Council	Jamouneau St - Jamouneau St	Warracknabeal		Urban
8134	GARDINER STREET	125	231	106	UC1	Sealed	Jul-04	Council	Jamouneau St - Scott St	Warracknabeal		Urban
8134	GARDINER STREET	231	261	30	UC1	Sealed	Jul-04	Council	Scott St - Scott St	Warracknabeal		Urban
8134	GARDINER STREET	261	382	121	UC1	Sealed	Jul-04	Council	Scott St - Hewitt St	Warracknabeal		Urban
8134	GARDINER STREET	382	403	21	UC1	Sealed	Jul-04	Council	Hewitt St - Hewitt St	Warracknabeal		Urban
8134	GARDINER STREET	403	494	91	UC1	Sealed	Jul-04	Council	Hewitt St - Molyneaux St	Warracknabeal		Urban
8134	GARDINER STREET	494	525	31	UC1	Sealed	Jul-04	Council	Molyneaux St - Molyneaux St	Warracknabeal		Urban
8134	GARDINER STREET	525	706	181	UC1	Sealed	Jul-04	Council	Molyneaux St - Thomas St	Warracknabeal		Urban

YARRIAMBIACK SHIRE COUNCIL

ROAD REGISTER

SCHEDULE 1

VERSION - 10

Road Id	Road Name	Start Distance	End Distance	Length (m)	Road Hierarchy	Sealed or Unsealed	Date Proclaimed Public Road	Asset Owner	From - To Segment Detail	District Location	Boundaries of Road	Urban or Rural
8134	GARDINER STREET	706	736	30	UC1	Sealed	Jul-04	Council	Thomas St - Thomas St	Warracknabeal		Urban
8134	GARDINER STREET	736	1043	307	UC1	Sealed	Jul-04	Council	Thomas St - Henty Hwy	Warracknabeal		Urban
8134	GARDINER STREET	1043	1297	254	UC1	Sealed	Jul-04	Council	Henty Hwy - Stawell-W'beal Rd	Warracknabeal		Urban
9114	GARRARD STREET	0	359	359	UC1	Sealed	Jul-04	VicRoads	Audrey St - Bruce St	Hopetoun	VicRoads	Urban
9114	GARRARD STREET	359	641	282	UC1	Sealed	Jul-04	VicRoads	Bruce St - Austin St	Hopetoun	VicRoads	Urban
1336	GAULKES ROAD	0	600	600	RA2	Unsealed	Jul-04	Council	00 at Barrat Road -	L5/M5		Rural
1336	GAULKES ROAD	600	1090	490	RA2	Unsealed	Jul-04	Council	00 at Barrat Road -	L5/M5		Rural
1336	GAULKES ROAD	1090	5580	4490	RA6	Unsealed	Jul-04	Council	00 at Barrat Road -	L5/M5		Rural
1336	GAULKES ROAD	5580	6860	1280	RA2	Unsealed	Jul-04	Council	00 at Barrat Road - Ailsa Road	L5/M5	6.50=Ailsa Road	Rural
1336	GAULKES ROAD	6860	8920	2060	RA6	Unsealed	Jul-04	Council	00 at Barrat Road - Boundary Road	L5/M5		Rural
1336	GAULKES ROAD	8920	15300	6380	RA6	Unsealed	Jul-04	Council	00 at Barrat Road - Borung Highway	L5/M5		Rural
1490	GAVANS ROAD	0	720	720	RA5	Unsealed	Jul-04	Council	00 at Delahunty's Road -	P5		Rural
1490	GAVANS ROAD	720	2500	1780	RA6	Unsealed	Jul-04	Council	00 at Delahunty's Road -	P5		Rural
1490	GAVANS ROAD	2500	4100	1600	RA7	Unsealed	Jul-04	Council	00 at Delahunty's Road - Corkers Creek Road	P5		Rural
2007	GAWITH ROAD	0	1660	1660	RA6	Unsealed	Jul-04	Council	00 at Koschmann Road - Wynne Rd	O5/O6		Rural
2007	GAWITH ROAD	1660	1920	260	RA5(S)	Unsealed	Jul-04	Council	00 at Koschmann Road - Driveway	O5/O6		Rural
2007	GAWITH ROAD	1920	3150	1230	RA6	Unsealed	Jul-04	Council	00 at Koschmann Road - Meyer Rd	O5/O6		Rural
1504	GELLATLYS ROAD	0	7400	7400	RA6	Unsealed	Jul-04	Council	00 at Barrabool Road - 3LK Road	Q6/Q7		Rural
1504	GELLATLYS ROAD	7400	9090	1690	RA7	Unsealed	Jul-04	Council	00 at Barrabool Road - Lubeck Tip Road	Q6/Q7		Rural
1603	GEODETIC ROAD	0	6160	6160	RA6	Unsealed	Jul-04	Hindmarsh	00 at Dimboola Minyip Road - Borung Highway	I3/M3	YSC-HSC	Rural
1603	GEODETIC ROAD	6160	11340	5180	RA2	Unsealed	Jul-04	Hindmarsh	00 at Dimboola Minyip Road -	I3/M3	YSC-HSC	Rural
1603	GEODETIC ROAD	11340	13220	1880	RA2	Unsealed	Jul-04	Hindmarsh	00 at Dimboola Minyip Road -	I3/M3	YSC-HSC	Rural
1603	GEODETIC ROAD	13220	16290	3070	RA6	Unsealed	Jul-04	Hindmarsh	00 at Dimboola Minyip Road - Antwerp Road	I3/M3	YSC-HSC	Rural
1603	GEODETIC ROAD	16290	21580	5290	RA2	Unsealed	Jul-04	Hindmarsh	00 at Dimboola Minyip Road - Aubrey Road	I3/M3	YSC-HSC	Rural
1603	GEODETIC ROAD	21580	22360	780	RA2	Unsealed	Jul-04	Hindmarsh	00 at Dimboola Minyip Road -	I3/M3	YSC-HSC	Rural
1603	GEODETIC ROAD	22360	24525	2165	RA6	Unsealed	Jul-04	Hindmarsh	00 at Dimboola Minyip Road - Jeparit W'beal Road	I3/M3	YSC-HSC	Rural
1603	GEODETIC ROAD	24525	28325	3800	RA6	Unsealed	Jul-04	Hindmarsh	00 at Dimboola Minyip Road - Jeparit W'beal Road	I3/M3	YSC-HSC	Rural
1603	GEODETIC ROAD	28325	31880	3555	RA2	Unsealed	Jul-04	Council	00 at Dimboola Minyip Road -	I3/M3	YSC-HSC	Rural
1603	GEODETIC ROAD	31880	33580	1700	RA5	Unsealed	Jul-04	Council	00 at Dimboola Minyip Road -	I3/M3	YSC-HSC	Rural
1603	GEODETIC ROAD	33580	35080	1500	RA5	Unsealed	Jul-04	Council	00 at Dimboola Minyip Road 33580-35080	I3/M3	YSC-HSC	Rural
1603	GEODETIC ROAD	35080	36040	960	RA2	Unsealed	Jul-04	Council	00 at Dimboola Minyip Road - Fryatt Road	I3/M3	YSC-HSC	Rural
1603	GEODETIC ROAD	36040	48560	12520	RA6	Unsealed	Jul-04	Council	00 at Dimboola Minyip Road - W'beal Rainbow	I3/M3	YSC-HSC	Rural
1226	GEORGES ROAD	0	820	820	RA2	Unsealed	Jul-04	Council	00 at Galaquil East Road -	H5/I5		Rural

YARRIAMBIACK SHIRE COUNCIL
ROAD REGISTER
SCHEDULE 1

VERSION - 10

Road Id	Road Name	Start Distance	End Distance	Length (m)	Road Hierarchy	Sealed or Unsealed	Date Proclaimed Public Road	Asset Owner	From - To Segment Detail	District Location	Boundaries of Road	Urban or Rural
1226	GEORGES ROAD	820	2260	1440	RA2	Unsealed	Jul-04	Council	00 at Galaquil East Road -	H5/I5		Rural
1226	GEORGES ROAD	2260	5120	2860	RA6	Unsealed	Jul-04	Council	00 at Galaquil East Road -	H5/I5		Rural
1226	GEORGES ROAD	5120	5410	290	RA6	Unsealed	Jul-04	Council	00 at Galaquil East Road -	H5/I5		Rural
1226	GEORGES ROAD	5410	7020	1610	RA2	Unsealed	Jul-04	Council	00 at Galaquil East Road - Birchip Rainbow Road	H5/I5		Rural
1514	GERDTZS ROAD	0	1680	1680	RA6	Unsealed	Jul-04	Council	00 at Yarriambiack Drive -	M6		Rural
1514	GERDTZS ROAD	1680	2444	764	RA6	Unsealed	Jul-04	Council	00 at Yarriambiack Drive - Kewell East Road	M6		Rural
1514	GERDTZS ROAD	2444	2920	476	RA2	Unsealed	Jul-04	Council	00 at Yarriambiack Drive -	M6		Rural
1514	GERDTZS ROAD	2920	4900	1980	RA6	Unsealed	Jul-04	Council	00 at Yarriambiack Drive - Davidson Road	M6		Rural
9304	GERMAINE STREET	0	146	146	RC1	Sealed	Jul-04	Council	Byrne - Raggatt	Yaapeet		Rural
9304	GERMAINE STREET	146	177	31	RC1	Sealed	Jul-04	Council	Raggatt - Raggatt	Yaapeet		Rural
9304	GERMAINE STREET	177	254	77	RC1	Sealed	Jul-04	Council	Raggatt - Change	Yaapeet		Rural
9304	GERMAINE STREET	254	354	100	RC2	Unsealed	Jul-04	Council	Change - Westphalen Street	Yaapeet		Rural
1953	GIBSON LANE	0	720	720	RA6	Unsealed	Jul-04	Council	00 at Fryatt Road - Warracknabeal Rainbow Road	J3		Rural
8209	GIBSON STREET	0	82	82	UA1	Sealed	Jul-04	Council	Cromie Street - Stewart St	Rupanyup		Urban
8209	GIBSON STREET	82	102	20	UA1	Sealed	Jul-04	Council	Stewart St - Stewart St	Rupanyup		Urban
8209	GIBSON STREET	102	685	583	UA1	Sealed	Jul-04	Council	Stewart St - End of seal	Rupanyup		Urban
8209	GIBSON STREET	685	938	253	NULL PAV	Unsealed	Jul-04	Council	End of seal - End of drain	Rupanyup		Urban
9016	GIDDINGS STREET	0	200	200	UA5	Unsealed	Jul-04	Council	King Street - Swann Street	Brim		Urban
9204	GLADSTONE STREET	0	120	120	UA1	Sealed	Jul-04	Council	Henty Hwy - Phillips St	Beulah		Urban
9204	GLADSTONE STREET	120	168	48	UA1	Sealed	Jul-04	Council	Phillips St - Change	Beulah		Urban
9204	GLADSTONE STREET	168	237	69	UA1	Sealed	Jul-04	Council	Change - Deakin St	Beulah		Urban
9204	GLADSTONE STREET	237	257	20	UA1	Sealed	Jul-04	Council	Deakin St - Deakin St	Beulah		Urban
9204	GLADSTONE STREET	257	297	40	UA1	Sealed	Jul-04	Council	Deakin St - Dingwell St	Beulah		Urban
9204	GLADSTONE STREET	297	315	18	UA1	Sealed	Jul-04	Council	Dingwell St - Dingwell St	Beulah		Urban
9204	GLADSTONE STREET	315	425	110	UA1	Sealed	Jul-04	Council	Dingwell St - Change	Beulah		Urban
9204	GLADSTONE STREET	425	518	93	UA1	Sealed	Jul-04	Council	Change - Luna Park Road	Beulah		Urban
1846	GLENBURNIE ROAD	0	1510	1510	RA7	Unsealed	Jul-04	Council	00 at Sea Lake Lascelles Road - End	D7		Rural
1668	GLENORCHY ROAD	0	1670	1670	RC1	Sealed	Jul-04	Council	00 at Wimmera Highway -	P9/Q8	YSC-NGSC	Rural
1668	GLENORCHY ROAD	1670	2110	440	RC1	Sealed	Jul-04	Council	00 at Wimmera Highway -	P9/Q8	YSC-NGSC	Rural
1668	GLENORCHY ROAD	2110	3520	1410	RC1	Sealed	Jul-04	Council	00 at Wimmera Highway -	P9/Q8	YSC-NGSC	Rural
1668	GLENORCHY ROAD	3520	5330	1810	RC1	Sealed	Jul-04	Council	00 at Wimmera Highway -	P9/Q8	YSC-NGSC	Rural
1668	GLENORCHY ROAD	5330	5909	579	RC1	Sealed	Jul-04	Council	00 at Wimmera Highway -	P9/Q8	YSC-NGSC	Rural
1668	GLENORCHY ROAD	5909	7180	1271	RC1	Sealed	Jul-04	Council	00 at Wimmera Highway -	P9/Q8	YSC-NGSC	Rural

YARRIAMBIA CK SHIRE COUNCIL
ROAD REGISTER
SCHEDULE 1

VERSION - 10

Road Id	Road Name	Start Distance	End Distance	Length (m)	Road Hierarchy	Sealed or Unsealed	Date Proclaimed Public Road	Asset Owner	From - To Segment Detail	District Location	Boundaries of Road	Urban or Rural
1668	GLENORCHY ROAD	7180	7480	300	RC1	Sealed	Jul-04	Council	00 at Wimmera Highway -	P9/Q8	YSC-NGSC	Rural
1668	GLENORCHY ROAD	7480	7770	290	RC1	Sealed	Jul-04	Council	00 at Wimmera Highway -	P9/Q8	YSC-NGSC	Rural
1668	GLENORCHY ROAD	7770	8690	920	RC1	Sealed	Jul-04	Council	00 at Wimmera Highway -	P9/Q8	YSC-NGSC	Rural
1668	GLENORCHY ROAD	8690	8900	210	RC1	Sealed	Jul-04	Council	00 at Wimmera Highway -	P9/Q8	YSC-NGSC	Rural
1668	GLENORCHY ROAD	8900	9220	320	RC1	Sealed	Jul-04	Council	00 at Wimmera Highway -	P9/Q8	YSC-NGSC	Rural
1668	GLENORCHY ROAD	9220	11150	1930	RC1	Sealed	Jul-04	Council	00 at Wimmera Highway - Warranooke Rd	P9/Q8	YSC-NGSC	Rural
1668	GLENORCHY ROAD	11150	11700	550	RC1	Sealed	Jul-04	Council	Warranooke Rd-00 at Wimmera Highway - Change	P9/Q8	YSC-NGSC	Rural
1668	GLENORCHY ROAD	11700	12100	400	RC1	Sealed	Jul-04	Council	Change-00 at Wimmera Highway - Change	P9/Q8	YSC-NGSC	Rural
1668	GLENORCHY ROAD	12100	12470	370	RC1	Sealed	Jul-04	Council	Change-00 at wimmera Highway - Change	P9/Q8	YSC-NGSC	Rural
1668	GLENORCHY ROAD	12470	13706	1236	RC1	Sealed	Jul-04	Council	00 at Wimmera Highway -	P9/Q8	YSC-NGSC	Rural
1668	GLENORCHY ROAD	13706	14990	1284	RC1	Sealed	Jul-04	Council	00 at Wimmera Highway -	P9/Q8	YSC-NGSC	Rural
1668	GLENORCHY ROAD	14990	15330	340	RC1	Sealed	Jul-04	Council	00 at Wimmera Highway - Bismark Lubeck Road	P9/Q8	YSC-NGSC	Rural
1274	GLENORE ROAD	0	1600	1600	RA6	Unsealed	Jul-04	Council	00 at Yaapect North Road - Websters Road	F2/F3		Rural
1274	GLENORE ROAD	1600	11650	10050	RA6	Unsealed	Jul-04	Council	00 at Yaapect North Road - Websters Road	F2/F3		Rural
1854	GLENORE SCHOOL ROAD	0	2610	2610	RA6	Unsealed	Jul-04	Council	00 at Hopetoun Yaapect Road - Glenore Road	F3		Rural
9409	GLOUCESTER AVENUE	0	155	155	UC1	Sealed	Jul-04	VicRoads	Brook Street - Proctor St	Woomelang	VicRoads	Urban
9409	GLOUCESTER AVENUE	0	353	353	PB	Sealed	Jul-04	Council	Brook Street - Brock Street	Woomelang	VicRoads	Urban
9409	GLOUCESTER AVENUE	0	361	361	PB	Sealed	Jul-04	Council	Brook Street - Brock Street	Woomelang	VicRoads	Urban
9409	GLOUCESTER AVENUE	155	175	20	UC1	Sealed	Jul-04	VicRoads	Proctor St - Proctor St	Woomelang	VicRoads	Urban
9409	GLOUCESTER AVENUE	175	295	120	UC1	Sealed	Jul-04	VicRoads	Proctor St - End	Woomelang	VicRoads	Urban
1654	GLOVERS ROAD	0	3260	3260	RA6	Unsealed	Jul-04	Council	00 at Daveys Road - Minyip Dimboola Road	M6/N6		Rural
1654	GLOVERS ROAD	3260	3870	610	RA2	Unsealed	Jul-04	Council	00 at Daveys Road 3260-3870	M6/N6		Rural
1654	GLOVERS ROAD	3870	4890	1020	RA5	Unsealed	Jul-04	Council	00 at Daveys Road - Yarriambiack Drive	M6/N6		Rural
1247	GNIELS ROAD	0	1850	1850	RA5(B)	Unsealed	Jul-04	Council	00 at Kemps Road - Rosebery Rainbow Road	G4		Rural
1813	GOAD LANE	0	1250	1250	RA5(S)	Unsealed	Jul-04	Council	00 at Brim West Road -	I5		Rural
1813	GOAD LANE	1250	1600	350	RA5(S)	Unsealed	Jul-04	Council	00 at Brim West Road -	I5		Rural
1813	GOAD LANE	1600	2500	900	RA5(S)	Unsealed	Jul-04	Council	00 at Brim West Road - Wardles Road West	I5		Rural
1813	GOAD LANE	2500	9070	6570	RA6	Unsealed	Jul-04	Council	00 at Brim West Road - Galaquil West Road	I5		Rural
1548	GOADS ROAD	0	1050	1050	RA2	Unsealed	Jul-04	Council	00 at Henty Highway	J5		Rural
1548	GOADS ROAD	1050	3350	2300	RA2	Unsealed	Jul-04	Council	00 at Henty Highway 1050-3350	J5		Rural
1548	GOADS ROAD	3350	4190	840	RA5	Unsealed	Jul-04	Council	00 at Henty Highway - Lewis Road	J5		Rural
1486	GOLD ESCORT ROUTE	0	2780	2780	RA5	Unsealed	Jul-04	Council	00 at Horsham Lubeck Road - Bismark Lubeck Road	Q6		Rural
1743	GOLDER LANE	0	290	290	RA5	Unsealed	Jul-04	Council	00 at Brim West Road -	I4/J4		Rural

YARRIAMBIACK SHIRE COUNCIL
ROAD REGISTER
SCHEDULE 1

VERSION - 10

Road Id	Road Name	Start Distance	End Distance	Length (m)	Road Hierarchy	Sealed or Unsealed	Date Proclaimed Public Road	Asset Owner	From - To Segment Detail	District Location	Boundaries of Road	Urban or Rural
1743	GOLDER LANE	290	1130	840	RA3	Unsealed	Jul-04	Council	00 at Brim West Road -	I4/J4		Rural
1743	GOLDER LANE	1130	3020	1890	RA6	Unsealed	Jul-04	Council	00 at Brim West Road -	I4/J4		Rural
1743	GOLDER LANE	3020	3950	930	RA6	Unsealed	Jul-04	Council	00 at Brim West Road - Golders Road	I4/J4		Rural
1742	GOLDERS ROAD	0	1340	1340	RA2	Unsealed	Jul-04	Council	00 at Quicks Road -	I4		Rural
1742	GOLDERS ROAD	1340	1650	310	RA5	Unsealed	Jul-04	Council	00 at Quicks Road -	I4		Rural
1742	GOLDERS ROAD	1650	5800	4150	RA6	Unsealed	Jul-04	Council	00 at Quicks Road - Brickle Road	I4		Rural
1950	GOLF COURSE LANE	0	250	250	RA7	Unsealed	Jul-04	Council	00 at Henty Highway - Yarriambiack Creek	I5		Rural
9708	GOLF COURSE ROAD	0	130	130	UA2	Unsealed	Jul-04	Council	Goudie St - Reserve gate	Speed		Urban
1238	GOLF HILL ROAD	0	1150	1150	RA2	Unsealed	Jul-04	Council	00 at Henty Highway -	H3/H5		Rural
1238	GOLF HILL ROAD	1150	1500	350	RA5	Unsealed	Jul-04	Council	00 at Henty Highway -	H3/H5		Rural
1238	GOLF HILL ROAD	1500	6120	4620	RA6	Unsealed	Jul-04	Council	00 at Henty Highway -	H3/H5		Rural
1238	GOLF HILL ROAD	6120	6800	680	RA5	Unsealed	Jul-04	Council	00 at Henty Highway -	H3/H5		Rural
1238	GOLF HILL ROAD	6800	7180	380	RA6	Unsealed	Jul-04	Council	00 at Henty Highway - Harts Road	H3/H5		Rural
1238	GOLF HILL ROAD	7180	7570	390	RC2	Unsealed	Jul-04	Council	00 at Henty Highway - Guleys Road	H3/H5		Rural
1238	GOLF HILL ROAD	7570	9320	1750	RC2	Unsealed	Jul-04	Council	00 at Henty Highway -	H3/H5		Rural
1238	GOLF HILL ROAD	9320	10750	1430	RC2	Unsealed	Jul-04	Council	00 at Henty Highway - Change	H3/H5		Rural
1238	GOLF HILL ROAD	10750	11960	1210	RC2	Unsealed	Jul-04	Council	00 at Henty Highway - Change	H3/H5		Rural
1238	GOLF HILL ROAD	11960	13570	1610	RC2	Unsealed	Jul-04	Council	00 at Henty Highway - Change	H3/H5		Rural
1238	GOLF HILL ROAD	13570	13800	230	RC2	Unsealed	Jul-04	Council	00 at Henty Highway -	H3/H5		Rural
1238	GOLF HILL ROAD	13800	15560	1760	RC2	Unsealed	Jul-04	Council	00 at Henty Highway - Change	H3/H5		Rural
1238	GOLF HILL ROAD	15560	16560	1000	RC2	Unsealed	Jul-04	Council	00 at Henty Highway - Boundary Road	H3/H5		Rural
1546	GOLF LINKS ROAD	0	30	30	RL1	Sealed	Jul-04	Council	00 at Audrey Street -	F5		Rural
1546	GOLF LINKS ROAD	30	210	180	RL1	Sealed	Jul-04	Council	00 at Audrey Street -	F5		Rural
1546	GOLF LINKS ROAD	210	430	220	RL1	Sealed	Jul-04	Council	00 at Audrey Street -	F5		Rural
1546	GOLF LINKS ROAD	430	500	70	RL1	Sealed	Jul-04	Council	00 at Audrey Street -	F5		Rural
1546	GOLF LINKS ROAD	500	1000	500	RL1	Sealed	Jul-04	Council	00 at Audrey Street -	F5		Rural
1546	GOLF LINKS ROAD	1000	1040	40	RL1	Sealed	Jul-04	Council	00 at Audrey Street -	F5		Rural
1546	GOLF LINKS ROAD	1040	1090	50	RL1	Sealed	Jul-04	Council	00 at Audrey Street -	F5		Rural
1546	GOLF LINKS ROAD	1090	1120	30	RL1	Sealed	Jul-04	Council	00 at Audrey Street - Henty Highway	F5		Rural
1581	GOLF LINKS ROAD 2	0	110	110	RC1	Sealed	Jul-04	Council	00 at Henty Highway -	K5		Rural
1581	GOLF LINKS ROAD 2	110	1030	920	RC1	Sealed	Jul-04	Council	00 at Henty Highway - Break at Golf Course	K5		Rural
1581	GOLF LINKS ROAD 2	1030	1430	400	RA7	Unsealed	Jul-04	Council	00 at Henty Highway - Wilken Road	K5		Rural
2035	GOLF ROAD	0	830	830	RC1	Sealed	Jul-04	Council	00 at Stawell Warracknabeal - Minyip Golf Club	N7		Rural

YARRIAMBIAK SHIRE COUNCIL
ROAD REGISTER
SCHEDULE 1

VERSION - 10

Road Id	Road Name	Start Distance	End Distance	Length (m)	Road Hierarchy	Sealed or Unsealed	Date Proclaimed Public Road	Asset Owner	From - To Segment Detail	District Location	Boundaries of Road	Urban or Rural
2035	GOLF ROAD	830	1250	420	RA6	Unsealed	Jul-04	Council	00 at Stawell Warracknabeal - Ubergangs Road	N7		Rural
2063	GOLF ROAD 2	0	1850	1850	RC1	Sealed	Jul-04	Council	00 at Stawell W'beal, 30m = Road Res Boundary - Sheep Hills Minyip Road	M6		Rural
1988	GOODS LANE	0	640	640	RA6	Unsealed	Jul-04	Council	00 at Gun Club Road - Minyip Banyena Road	N8		Rural
1988	GOODS LANE	640	2670	2030	RA7	Unsealed	Jul-04	Council	00 at Gun Club Road -	N8		Rural
1988	GOODS LANE	2670	3680	1010	RA7	Unsealed	Jul-04	Council	00 at Gun Club Road - Dunmunkle Creek Road	N8		Rural
8210	GORDON STREET	0	79	79	UA1	Sealed	Jul-04	Council	Stewart St - End	Rupanyup		Urban
1986	GORMAN ROAD	0	1610	1610	RA6	Unsealed	Jul-04	Council	00 at Minyip Rich Avon Road - J Woods Road	N8		Rural
1986	GORMAN ROAD	1610	3220	1610	RA7	Unsealed	Jul-04	Council	00 at Minyip Rich Avon Road - Gun Club Road	N8		Rural
1844	GORYA LANE	0	1600	1600	RA7	Unsealed	Jul-04	Council	00 at The Hall Road - Shearing Shed Road	B6		Rural
1271	GOSLINGS ROAD	0	2180	2180	RA5(B)	Unsealed	Jul-04	Council	00 at Wyperfeld Park Road -	E1		Rural
1271	GOSLINGS ROAD	2180	2770	590	RA6	Unsealed	Jul-04	Council	00 at Wyperfeld Park Road - Lake Albacutya Park	E1		Rural
1304	GOUIN ROAD	0	2240	2240	RA2	Unsealed	Jul-04	Council	00 at W'beal Rainbow Road -	J4/J5		Rural
1304	GOUIN ROAD	2240	7300	5060	RA6	Unsealed	Jul-04	Council	00 at W'beal Rainbow Road -	J4/J5		Rural
1304	GOUIN ROAD	7300	10460	3160	RA7	Unsealed	Jul-04	Council	00 at W'beal Rainbow Road - Brennans Road	J4/J5		Rural
1897	GOULD LANE	0	1020	1020	RA7	Unsealed	Jul-04	Council	00 at JeparitW'beal Road - Averys Road	K5		Rural
8135	GOULD STREET	0	248	248	UA1	Sealed	Jul-04	Council	Craig Avenue - Watson St	Warracknabeal		Urban
8135	GOULD STREET	248	263	15	UA1	Sealed	Jul-04	Council	Watson St - Watson St	Warracknabeal		Urban
8135	GOULD STREET	263	343	80	UA1	Sealed	Jul-04	Council	Watson St - Cox St	Warracknabeal		Urban
8135	GOULD STREET	343	358	15	UA1	Sealed	Jul-04	Council	Cox St - Cox St	Warracknabeal		Urban
8135	GOULD STREET	358	458	100	UA1	Sealed	Jul-04	Council	Cox St - Allan Street	Warracknabeal		Urban
1930	GOVE ROAD	0	3420	3420	RA6	Unsealed	Jul-04	Council	Sheep Hills W'beal Road - Bunge Road	L6		Rural
1582	GOVERNMENT ROAD	0	870	870	UA1	Sealed	Jul-04	Council	00 at Borung Highway -	Warracknabeal		Urban
1582	GOVERNMENT ROAD	870	1130	260	UA1	Sealed	Jul-04	Council	00 at Borung Highway -	Warracknabeal		Urban
1582	GOVERNMENT ROAD	1130	1420	290	RA6	Unsealed	Jul-04	Council	00 at Borung Highway -	K5/L5		Rural
1582	GOVERNMENT ROAD	1420	1920	500	RA1	Sealed	Jul-04	Council	00 at Borung Highway - Stawell W'beal Road	K5/L5	1.82=Stawell W'beal Road	Rural
1207	GOYURA EAST ROAD	0	5230	5230	RA2	Unsealed	Jul-04	Council	00 at Henty Highway -	F5/F7		Rural
1207	GOYURA EAST ROAD	5230	6630	1400	RA2	Unsealed	Jul-04	Council	00 at Henty Highway -	F5/F7		Rural
1207	GOYURA EAST ROAD	6630	6790	160	RA6	Unsealed	Jul-04	Council	00 at Henty Highway -	F5/F7		Rural
1207	GOYURA EAST ROAD	6790	13720	6930	RA6	Unsealed	Jul-04	Council	00 at Henty Highway - Break at Goyura East SBR	F5/F7		Rural
1207	GOYURA EAST ROAD	13720	16570	2850	RA2	Unsealed	Jul-04	Council	00 at Henty Highway - Shire Boundary	F5/F7		Rural
1208	GOYURA EAST SCHOOL BUS ROUTE	0	315	315	RA1	Sealed	Jul-04	Council	00 at Henty Highway -	F5/G6		Rural
1208	GOYURA EAST SCHOOL BUS ROUTE	315	460	145	RA1	Sealed	Jul-04	Council	00 at Henty Highway -	F5/G6		Rural
1208	GOYURA EAST SCHOOL BUS ROUTE	460	1660	1200	RA1	Sealed	Jul-04	Council	00 at Henty Highway -	F5/G6		Rural

YARRIAMBIACK SHIRE COUNCIL
ROAD REGISTER
SCHEDULE 1

VERSION - 10

Road Id	Road Name	Start Distance	End Distance	Length (m)	Road Hierarchy	Sealed or Unsealed	Date Proclaimed Public Road	Asset Owner	From - To Segment Detail	District Location	Boundaries of Road	Urban or Rural
1208	GOYURA EAST SCHOOL BUS ROUTE	1660	2660	1000	RA1	Sealed	Jul-04	Council	00 at Henty Highway -	F6/G6	1,783=Kevins Road	Rural
1208	GOYURA EAST SCHOOL BUS ROUTE	2660	5805	3145	RA1	Sealed	Jul-04	Council	00 at Henty Highway - 4,383=Hatchers Road	F5/G6		Rural
1208	GOYURA EAST SCHOOL BUS ROUTE	5805	9100	3295	RA1	Sealed	Jul-04	Council	00 at Henty Highway - 7,631=Landrigans Road	F5/G6		Rural
1208	GOYURA EAST SCHOOL BUS ROUTE	9100	11610	2510	RA2	Unsealed	Jul-04	Council	00 at Henty Highway -	F5/G6		Rural
1208	GOYURA EAST SCHOOL BUS ROUTE	11610	12060	450	RA2	Unsealed	Jul-04	Council	00 at Henty Highway - 10,844=J Ballentines Road	F5/G6		Rural
1208	GOYURA EAST SCHOOL BUS ROUTE	12060	13530	1470	RA2	Unsealed	Jul-04	Council	00 at Henty Highway -	F5/G6		Rural
1208	GOYURA EAST SCHOOL BUS ROUTE	13530	15060	1530	RA2	Unsealed	Jul-04	Council	00 at Henty Highway - 14,077=Jollys Road	F5/G6		Rural
1208	GOYURA EAST SCHOOL BUS ROUTE	15060	15460	400	RA2	Unsealed	Jul-04	Council	00 at Henty Highway -	F5/G6		Rural
1208	GOYURA EAST SCHOOL BUS ROUTE	15460	15900	440	RA2	Unsealed	Jul-04	Council	00 at Henty Highway -	F5/G6		Rural
1208	GOYURA EAST SCHOOL BUS ROUTE	15900	16570	670	RA2	Unsealed	Jul-04	Council	00 at Henty Highway -	F5/G6		Rural
1208	GOYURA EAST SCHOOL BUS ROUTE	16570	17400	830	RA2	Unsealed	Jul-04	Council	00 at Henty Highway -	F5/G6		Rural
1208	GOYURA EAST SCHOOL BUS ROUTE	17400	19810	2410	RA2	Unsealed	Jul-04	Council	00 at Henty Highway -	F5/G6		Rural
1208	GOYURA EAST SCHOOL BUS ROUTE	19810	20170	360	RA2	Unsealed	Jul-04	Council	00 at Henty Highway -	F5/G6		Rural
1208	GOYURA EAST SCHOOL BUS ROUTE	20170	21030	860	RA2	Unsealed	Jul-04	Council	00 at Henty Highway - Rosebery East Road	F5/G6		Rural
2037	GOYURA LANE	0	470	470	RA7	Unsealed	Jul-04	Council	00 at Goyura West Alternative - Henty Highway	F5		Rural
1860	GOYURA WEST ALTERNATIVE ROAD	0	340	340	RA6	Unsealed	Jul-04	Council	00 at Henty Highway - Goyura West Road	F5		Rural
1259	GOYURA WEST ROAD	0	760	760	RA6	Unsealed	Jul-04	Council	00 at Henty Highway -	F4/F5		Rural
1259	GOYURA WEST ROAD	760	5870	5110	RA6	Unsealed	Jul-04	Council	00 at Henty Highway - Chivell Road	F4/F5		Rural
1259	GOYURA WEST ROAD	5870	8670	2800	RA6	Unsealed	Jul-04	Council	00 at Henty Highway -	F4/F5		Rural
1259	GOYURA WEST ROAD	8670	10440	1770	RA7	Unsealed	Jul-04	Council	00 at Henty Highway - Kinkora Road	F4/F5		Rural
1259	GOYURA WEST ROAD	10440	13650	3210	RA6	Unsealed	Jul-04	Council	00 at Henty Highway -	F4/F5		Rural
1259	GOYURA WEST ROAD	13650	14610	960	RA2	Unsealed	Jul-04	Council	00 at Henty Highway -	F4/F5		Rural
1259	GOYURA WEST ROAD	14610	16110	1500	RA6	Unsealed	Jul-04	Council	00 at Henty Highway - Hopetoun Rainbow Road	F4/F5		Rural
1134	GRACES ROAD	0	3070	3070	RC2	Unsealed	Jul-04	Council	00 at Desert Road - Dyers Road	C4/C5		Rural
1745	GRAETZ ROAD	0	970	970	RA2	Unsealed	Jul-04	Council	00 at Jeparit W'beal -	K4		Rural
1745	GRAETZ ROAD	970	4400	3430	RA6	Unsealed	Jul-04	Council	00 at Jeparit W'beal -	K4		Rural
1745	GRAETZ ROAD	4400	8000	3600	RA6	Unsealed	Jul-04	Council	00 at Jeparit W'beal - Angle Road	K4		Rural
9316	GRAHAMS LANE	0	262	262	UA4	Unsealed	Jul-04	Council	Germaine Street - Cowan Street	Yaapeet		Urban
1464	GRAHAMS ROAD	0	900	900	RA2	Unsealed	Jul-04	Council	00 at Boyds Road -	O8/P8		Rural
1464	GRAHAMS ROAD	900	2900	2000	RA6	Unsealed	Jul-04	Council	00 at Boyds Road - Wimmera Highway	O8/P8		Rural
1480	GRANTS ROAD	0	3080	3080	RA6	Unsealed	Jul-04	Council	00 at J Sudholzs Road - Ruwoldts Road	O7		Rural
1430	GREENHILLS ROAD	0	650	650	RA2	Unsealed	Jul-04	Council	00 at Yarriambiack Creek - Longerenong W'beal Road	O5/O6		Rural
1430	GREENHILLS ROAD	650	7400	6750	RA6	Unsealed	Jul-04	Council	00 at Yarriambiack Creek -	O5/O6		Rural

YARRIAMBIACK SHIRE COUNCIL
ROAD REGISTER
SCHEDULE 1

VERSION - 10

Road Id	Road Name	Start Distance	End Distance	Length (m)	Road Hierarchy	Sealed or Unsealed	Date Proclaimed Public Road	Asset Owner	From - To Segment Detail	District Location	Boundaries of Road	Urban or Rural
1430	GREENHILLS ROAD	7400	8150	750	RA2	Unsealed	Jul-04	Council	00 at Yarriambiack Creek - Donald Murtoa road	O5/O6		Rural
1183	GREGORS ROAD	0	1670	1670	RA2	Unsealed	Jul-04	Council	00 at Henty Highway - Wilsons Road	E6/E7		Rural
1183	GREGORS ROAD	1670	2500	830	RA5	Unsealed	Jul-04	Council	00 at Henty Highway -	E6/E7		Rural
1183	GREGORS ROAD	2500	2970	470	RA6	Unsealed	Jul-04	Council	00 at Henty Highway -	E6/E7		Rural
1183	GREGORS ROAD	2970	5260	2290	RA6	Unsealed	Jul-04	Council	00 at Henty Highway - Sunraysia Highway	E6/E7		Rural
1914	GREGSON ROAD	0	3140	3140	RA6	Unsealed	Jul-04	Council	00 at Cannum 5 Chain Road - Boundary Road	L4		Rural
1542	GREISERS ROAD	0	620	620	RA2	Unsealed	Jul-04	Council	00 at Rupanyup Road -	K7		Rural
1542	GREISERS ROAD	620	2450	1830	RA6	Unsealed	Jul-04	Council	00 at Rupanyup Road - Beyal Road	K7		Rural
1832	GRIFFIN ROAD	0	1620	1620	RA6	Unsealed	Jul-04	Council	00 at Dunmunkle Estate Road - Delavedovas Road	M8		Rural
1559	GULBIN ROAD	0	715	715	UA2	Sealed	Jul-04	Council	00 at Wimmera Highway - Marma Street	Murtoa		Urban
1559	GULBIN ROAD	715	1510	795	RA6	Unsealed	Jul-04	Council	00 at Wimmera Highway -	P6		Rural
1559	GULBIN ROAD	1510	1820	310	RA2	Unsealed	Jul-04	Council	00 at Wimmera Highway - Hill Crest Road	P6		Rural
1559	GULBIN ROAD	1820	3530	1710	RA6	Unsealed	Jul-04	Council	00 at Wimmera Highway - Webbs Dry Weather Road	P6		Rural
1245	GULEYS ROAD	0	1050	1050	RA2	Unsealed	Jul-04	Council	00 at Golf Hill Road -	G4		Rural
1245	GULEYS ROAD	1050	2800	1750	RA2	Unsealed	Jul-04	Council	00 at Golf Hill Road -	G4		Rural
1245	GULEYS ROAD	2800	3490	690	RA2	Unsealed	Jul-04	Council	00 at Golf Hill Road - Kemps Road	G4		Rural
1401	GUN CLUB ROAD	0	7320	7320	RA6	Unsealed	Jul-04	Council	00 at Minyip Banyena Road -	N7/N9		Rural
1401	GUN CLUB ROAD	7320	8250	930	RA2	Unsealed	Jul-04	Council	00 at Minyip Banyena Road - Burrum Lawler Road	N7/N9		Rural
1401	GUN CLUB ROAD	8250	13220	4970	RA6	Unsealed	Jul-04	Northern Grampians	00 at Minyip Banyena Road -	N7/N9	YSC-NGSC	Rural
1401	GUN CLUB ROAD	13220	13600	380	RA2	Unsealed	Jul-04	Northern Grampians	00 at Minyip Banyena Road - Rowes Road	N7/N9	YSC-NGSC	Rural
2010	HABEL LANE	0	2920	2920	RA6	Unsealed	Jul-04	Council	00 at Wimmera Highway - Moores Road	O6/O7		Rural
2010	HABEL LANE	2920	4350	1430	RA6	Unsealed	Jul-04	Council	00 at Wimmera Highway - J Sudholzs Road	O6/O7		Rural
1670	HABELS ROAD	0	6960	6960	RA6	Unsealed	Jul-04	Council	00 at Rupanyup Road - Penny Road	L7/L8		Rural
8432	HABY LANE	0	78	78	UA3	Sealed	Jul-04	Council	McDonald Street - Cromie Street	Murtoa		Urban
1954	HAEUSLER LANE	0	1620	1620	RA6	Unsealed	Jul-04	Council	00 at Mount Pleasant Road - Hausler Road	L7		Rural
9821	HALL STREET (Lascelles)	0	50	50	UA2	Unsealed	Jul-04	Council	Wychunga St - End	Lascelles		Urban
1204	HALLAMS ROAD	0	2910	2910	RA6	Unsealed	Jul-04	Council	00 at Goyura East Road - Goyura East SBR	F6		Rural
8412	HAMILTON STREET	0	232	232	UA1	Sealed	Jul-04	Council	Munro Street - Marma Street	Murtoa		Urban
8412	HAMILTON STREET	232	394	162	UA1	Sealed	Jul-04	Council	Marma Street - Breen Street	Murtoa		Urban
8412	HAMILTON STREET	394	424	30	UA1	Sealed	Jul-04	Council	Breen Street - Breen Street	Murtoa		Urban
8412	HAMILTON STREET	424	691	267	UA1	Sealed	Jul-04	Council	Breen Street - Degenhardt St	Murtoa		Urban
8412	HAMILTON STREET	691	755	64	UA1	Sealed	Jul-04	Council	Degenhardt St - Soldiers Ave	Murtoa		Urban
1495	HAMILTONS ROAD	0	400	400	RA5	Unsealed	Jul-04	Council	00 at Wimmera Highway -	P6/Q6		Rural

YARRIAMBIACK SHIRE COUNCIL
ROAD REGISTER
SCHEDULE 1

VERSION - 10

Road Id	Road Name	Start Distance	End Distance	Length (m)	Road Hierarchy	Sealed or Unsealed	Date Proclaimed Public Road	Asset Owner	From - To Segment Detail	District Location	Boundaries of Road	Urban or Rural
1495	HAMILTONS ROAD	400	3880	3480	RA6	Unsealed	Jul-04	Council	00 at Wimmera Highway -	P6/Q6		Rural
1495	HAMILTONS ROAD	3880	5540	1660	RA2	Unsealed	Jul-04	Council	00 at Wimmera Highway - Ashens Jackson Road	P6/Q6		Rural
1495	HAMILTONS ROAD	5540	7140	1600	RA2	Unsealed	Jul-04	Council	00 at Wimmera Highway - Ashens Jackson Road	P6/Q6		Rural
1495	HAMILTONS ROAD	7140	13940	6800	RA6	Unsealed	Jul-04	Council	00 at Wimmera Highway - Horsham Lubeck Road	P6/Q6		Rural
1495	HAMILTONS ROAD	13940	15550	1610	RA7	Unsealed	Jul-04	Council	00 at Wimmera Highway - Bismark Lubeck Road	P6/Q6		Rural
1831	HANCOCK ROAD	0	200	200	RA2	Unsealed	Jul-04	Council	00 at Geodetic Road -	L3		Rural
1831	HANCOCK ROAD	200	1650	1450	RA6	Unsealed	Jul-04	Council	00 at Geodetic Road - Landt Road (North)	L3		Rural
1915	HARDERS ROAD	0	2940	2940	RA6	Unsealed	Jul-04	Council	00 at Boundary Road - Cannum 5 Chain Road	L4		Rural
1241	HARTS ROAD	0	1610	1610	RC1	Sealed	Jul-04	Council	00 at Birchip Rainbow Road -	H4		Rural
1241	HARTS ROAD	1610	3110	1500	RC1	Sealed	Jul-04	Council	00 at Birchip Rainbow Road -	H4		Rural
1241	HARTS ROAD	3110	3610	500	RC2	Unsealed	Jul-04	Council	00 at Birchip Rainbow Road - Golf Hill Road	H4		Rural
1186	HATCHER ANDERSON ROAD	0	2130	2130	RA2	Unsealed	Jul-04	Council	00 at Sunraysia Highway -	E6/E7		Rural
1186	HATCHER ANDERSON ROAD	2130	2800	670	RA2	Unsealed	Jul-04	Council	00 at Sunraysia Highway -	E6/E7		Rural
1186	HATCHER ANDERSON ROAD	2800	3590	790	RA6	Unsealed	Jul-04	Council	00 at Sunraysia Highway -	E6/E7		Rural
1186	HATCHER ANDERSON ROAD	3590	6840	3250	RA6	Unsealed	Jul-04	Council	00 at Sunraysia Highway - Wilsons Road	E6/E7		Rural
1198	HATCHERS ROAD	0	2900	2900	RA6	Unsealed	Jul-04	Council	00 at Goyura East Road - Goyura East SBR	F5		Rural
1198	HATCHERS ROAD	2900	4690	1790	RA5	Unsealed	Jul-04	Council	00 at Goyura East Road -	F5		Rural
1198	HATCHERS ROAD	4690	7190	2500	RA6	Unsealed	Jul-04	Council	00 at Goyura East Road - Two Mile Road	F5		Rural
8413	HATCHETT STREET	0	370	370	UA1	Sealed	Jul-04	Council	Wimmera Hwy - Breen Street	Murtoa		Urban
2012	HATELEY ROAD	0	3510	3510	RA6	Unsealed	Jul-04	Council	00 at 3LK Road - Hamiltons Road	P6/P7		Rural
1539	HAUSLER ROAD	0	10220	10220	RA6	Unsealed	Jul-04	Council	00 at Borung Highway - Boolite Sheep Hills Road	K7/L7		Rural
1630	HAYWARDS ROAD	0	1600	1600	RA2	Unsealed	Jul-04	Council	00 at Sunraysia Highway - End	B5		Rural
1281	HEALEYS ROAD	0	730	730	RA5	Unsealed	Jul-04	Council	00 at Echunga Road -	F3		Rural
1281	HEALEYS ROAD	730	870	140	RA2	Unsealed	Jul-04	Council	00 at Echunga Road -	F3		Rural
1281	HEALEYS ROAD	870	3250	2380	RA2	Unsealed	Jul-04	Council	00 at Echunga Road - Hopetoun Yaapect Road	F3		Rural
1818	HEALY ROAD	0	3460	3460	RA6	Unsealed	Jul-04	Council	00 at Hopetoun Walpeup Road - Yarto Silo Road	C3/C4		Rural
1818	HEALY ROAD	3460	5650	2190	RA5	Unsealed	Jul-04	Council	00 at Hopetoun Walpeup Road - Wyperfeld Park	C3/C4		Rural
1747	HEATH ROAD	0	5690	5690	RA6	Unsealed	Jul-04	Council	00 at Borung Highway - Mellis Road	K6/L7		Rural
1747	HEATH ROAD	5690	6620	930	RA2	Unsealed	Jul-04	Council	00 at Borung Highway -	K6/L7		Rural
1747	HEATH ROAD	6620	7710	1090	RA6	Unsealed	Jul-04	Council	00 at Borung Highway - Huebner Lane	K6/L7		Rural
1706	HEIN LANE	0	3370	3370	RA6	Unsealed	Jul-04	Council	00 at Jeparit W'beal - Zanker Road	K4		Rural
1391	HEINTZE ROAD	0	3610	3610	RA6	Unsealed	Jul-04	Council	00 at Stawell W'beal Road -	M7		Rural
1391	HEINTZE ROAD	3610	5240	1630	RA2	Unsealed	Jul-04	Council	00 at Stawell W'beal Road -	M7		Rural

YARRIAMBIACK SHIRE COUNCIL
ROAD REGISTER
SCHEDULE 1

VERSION - 10

Road Id	Road Name	Start Distance	End Distance	Length (m)	Road Hierarchy	Sealed or Unsealed	Date Proclaimed Public Road	Asset Owner	From - To Segment Detail	District Location	Boundaries of Road	Urban or Rural
1391	HEINTZE ROAD	5240	6910	1670	RA6	Unsealed	Jul-04	Council	00 at Stawell W'beal Road -	M7		Rural
1391	HEINTZE ROAD	6910	7430	520	RA2	Unsealed	Jul-04	Council	00 at Stawell W'beal Road -	M7		Rural
1391	HEINTZE ROAD	7430	9720	2290	RA6	Unsealed	Jul-04	Council	00 at Stawell W'beal Road - Donald Murtoa Road	M7		Rural
1658	HEMPHILLS ROAD	0	3380	3380	RA6	Unsealed	Jul-04	Council	00 at Mt Pleasant Road - Nullan Road	M7		Rural
1799	HENKE ROAD	0	5550	5550	RA6	Unsealed	Jul-04	Council	00 at Sheep Hills Minyip Road - Mount Pleasant Road	M6/M7		Rural
1799	HENKE ROAD	5550	6080	530	RA5	Unsealed	Jul-04	Council	00 at Sheep Hills Minyip Road -	M6/M7		Rural
1799	HENKE ROAD	6080	8850	2770	RA6	Unsealed	Jul-04	Council	00 at Sheep Hills Minyip Road - Rupanyup Road	M6/M7		Rural
8137	HENTY HIGHWAY (Service Road)	0	100	100	UA1	Sealed	Jul-04	Council	Gardiner St - Parsons St	Warracknabeal	VicRoads	Urban
1748	HEPWORTH ROAD	0	4060	4060	RA6	Unsealed	Jul-04	Council	00 at Rupanyup Road -	L7/L8		Rural
1748	HEPWORTH ROAD	4060	4770	710	RC2	Unsealed	Jul-04	Council	00 at Rupanyup Road - Carron Road	L7/L8		Rural
1748	HEPWORTH ROAD	4770	5350	580	RA5	Unsealed	Jul-04	Council	00 at Rupanyup Road 4770-5350	L7/L8		Rural
1748	HEPWORTH ROAD	5350	8930	3580	RA6	Unsealed	Jul-04	Council	00 at Rupanyup Road - Shire Boundary	L7/L8		Rural
1171	HERMANS ROAD	0	1680	1680	RA2	Unsealed	Jul-04	Council	00 at Henty Highway -1680	D6		Rural
1171	HERMANS ROAD	1680	4080	2400	RA6	Unsealed	Jul-04	Council	00 at Henty Highway - Gama South Road	D6		Rural
1171	HERMANS ROAD	4080	4800	720	RA7	Unsealed	Jul-04	Council	00 at Henty Highway - West end	D6		Rural
1410	HEWITT ROAD	0	1850	1850	RA2	Unsealed	Jul-04	Council	00 at W'beal Birchip Road -	J6		Rural
1410	HEWITT ROAD	1850	3440	1590	RA2	Unsealed	Jul-04	Council	00 at W'beal Birchip Road -	J6		Rural
1410	HEWITT ROAD	3440	4100	660	RA2	Unsealed	Jul-04	Council	00 at W'beal Birchip Road - Burke Road	J6		Rural
1410	HEWITT ROAD	4100	5530	1430	RA2	Unsealed	Jul-04	Council	00 at W'beal Birchip Road -	J6		Rural
1410	HEWITT ROAD	5530	8500	2970	RA6	Unsealed	Jul-04	Council	00 at W'beal Birchip Road - Brim East School Road	J6		Rural
8138	HEWITT STREET	0	150	150	UA1	Sealed	Jul-04	Council	Cemetery Rd - Bell Street	Warracknabeal		Urban
8138	HEWITT STREET	150	165	15	UA1	Sealed	Jul-04	Council	Bell Street - Bell Street	Warracknabeal		Urban
8138	HEWITT STREET	165	428	263	UA1	Sealed	Jul-04	Council	Bell Street - Rose Street	Warracknabeal		Urban
8138	HEWITT STREET	428	443	15	UA1	Sealed	Jul-04	Council	Rose Street - Rose Street	Warracknabeal		Urban
8138	HEWITT STREET	443	577	134	UA1	Sealed	Jul-04	Council	Rose Street - Gardiner St	Warracknabeal		Urban
1550	HEWITTS ROAD	0	3410	3410	RA6	Unsealed	Jul-04	Council	00 at Gun Club Road - Minyip Rich Avon Road	N7		Rural
9206	HIGGINBOTHAM ST	0	125	125	UA1	Sealed	Jul-04	Council	Henty Hwy - Phillips St	Beulah		Urban
9206	HIGGINBOTHAM ST	125	259	134	UA1	Sealed	Jul-04	Council	Phillips St - Deakin St	Beulah		Urban
1487	HILL CREST ROAD	0	3750	3750	RA6	Unsealed	Jul-04	Council	00 at Delahunty's Road -	P6		Rural
1487	HILL CREST ROAD	3750	4900	1150	RA2	Unsealed	Jul-04	Council	00 at Delahunty's Road - Murtoa Glenorchy Road	P6		Rural
1487	HILL CREST ROAD	4900	6600	1700	RA6	Unsealed	Jul-04	Council	00 at Delahunty's Road - Crams Road	P6		Rural
1385	HILLS ROAD	0	1150	1150	RA2	Unsealed	Jul-04	Council	00 at Horsham Minyip Road -	N6		Rural
1385	HILLS ROAD	1150	1680	530	RA6	Unsealed	Jul-04	Council	00 at Horsham Minyip Road - Kewell School Road	N6		Rural

YARRIAMBIA CK SHIRE COUNCIL
ROAD REGISTER
SCHEDULE 1

VERSION - 10

Road Id	Road Name	Start Distance	End Distance	Length (m)	Road Hierarchy	Sealed or Unsealed	Date Proclaimed Public Road	Asset Owner	From - To Segment Detail	District Location	Boundaries of Road	Urban or Rural
1170	HILTONS ROAD	0	2290	2290	RA2	Unsealed	Jul-04	Council	00 at Henty Highway -	E5		Rural
1170	HILTONS ROAD	2290	2800	510	RA5	Unsealed	Jul-04	Council	00 at Henty Highway -	E5		Rural
1170	HILTONS ROAD	2800	4060	1260	RA6	Unsealed	Jul-04	Council	00 at Henty Highway - Maidavale Road	E5		Rural
8224	HOBSONS STREET	0	115	115	UA6	Unsealed	Jul-04	Council	Frayne Avenue - End	Rupanyup		Urban
1749	HOFFMANS ROAD	0	750	750	RA2	Unsealed	Jul-04	Council	00 at Galaquil West Road -	I4		Rural
1749	HOFFMANS ROAD	750	1600	850	RA2	Unsealed	Jul-04	Council	00 at Galaquil West Road -	I4		Rural
1749	HOFFMANS ROAD	1600	2100	500	RA2	Unsealed	Jul-04	Council	00 at Galaquil West Road -	I4		Rural
1749	HOFFMANS ROAD	2100	2760	660	RA5	Unsealed	Jul-04	Council	00 at Galaquil West Road -	I4		Rural
1749	HOFFMANS ROAD	2760	3190	430	RA6	Unsealed	Jul-04	Council	00 at Galaquil West Road - Sturrocks Road	I4		Rural
1260	HOFMAIERS ROAD	0	2960	2960	RA6	Unsealed	Jul-04	Council	00 at Windy Ridge Road -	F4/G4		Rural
1260	HOFMAIERS ROAD	2960	4860	1900	RA2	Unsealed	Jul-04	Council	00 at Windy Ridge Road - Hopetoun Rainbow Road	F4/G4		Rural
1260	HOFMAIERS ROAD	4860	5490	630	RC3	Unsealed	Jul-04	Council	00 at Windy Ridge Road -	F4/G4		Rural
1260	HOFMAIERS ROAD	5490	6190	700	RC2	Unsealed	Jul-04	Council	00 at Windy Ridge Road -	F4/G4		Rural
1260	HOFMAIERS ROAD	6190	7070	880	RC3	Unsealed	Jul-04	Council	00 at Windy Ridge Road -	F4/G4		Rural
1260	HOFMAIERS ROAD	7070	7920	850	RC2	Unsealed	Jul-04	Council	00 at Windy Ridge Road - Echunga Road	F4/G4		Rural
1260	HOFMAIERS ROAD	7920	10350	2430	RC3	Unsealed	Jul-04	Council	00 at Windy Ridge Road - Hopetoun Yaapeet Road	F4/G4		Rural
1217	HOGANS ROAD	0	820	820	RA2	Unsealed	Jul-04	Council	00 at Hopetoun Rainbow Road -	F4		Rural
1217	HOGANS ROAD	820	2420	1600	RA6	Unsealed	Jul-04	Council	00 at Hopetoun Rainbow Road - Kinkora Road	F4		Rural
1217	HOGANS ROAD	2420	3550	1130	RA2	Unsealed	Jul-04	Council	00 at Hopetoun Rainbow Road -	F4		Rural
1217	HOGANS ROAD	3550	4030	480	RA5	Unsealed	Jul-04	Council	00 at Hopetoun Rainbow Road -	F4		Rural
1217	HOGANS ROAD	4030	6970	2940	RA6	Unsealed	Jul-04	Council	00 at Hopetoun Rainbow Road - Chivell Road	F4		Rural
1263	HOGANS ROAD 2	0	450	450	RA2	Unsealed	Jul-04	Council	00 at Rosebery East Road -	G6		Rural
1263	HOGANS ROAD 2	450	1220	770	RA2	Unsealed	Jul-04	Council	00 at Rosebery East Road -	G6		Rural
1263	HOGANS ROAD 2	1220	3690	2470	RA6	Unsealed	Jul-04	Council	00 at Rosebery East Road - Maroskis Road	G6		Rural
1218	HOGANS-KRANZ ROAD	0	3690	3690	RA6	Unsealed	Jul-04	Council	00 at Rosebery East Road - Maroskis Road	G6		Rural
1750	HOLLAND ROAD	0	680	680	RA2	Unsealed	Jul-04	Council	00 at Sheep Hills Bangerang Road -	I6		Rural
1750	HOLLAND ROAD	680	3780	3100	RA6	Unsealed	Jul-04	Council	00 at Sheep Hills Bangerang Road - Addinsall Road	I6		Rural
2065	HOLLAND ROAD WEST	0	6580	6580	RA6	Unsealed	Jul-04	Council	00 at Constable Road - Sheep Hills Bangerang Road	I6		Rural
1337	HOLLANDS ROAD	0	1780	1780	RA7	Unsealed	Jul-04	Council	00 at Dogwood Road -	L4/L5		Rural
1337	HOLLANDS ROAD	1780	5150	3370	RA6	Unsealed	Jul-04	Council	00 at Dogwood Road -	L4/L5		Rural
1337	HOLLANDS ROAD	5150	7200	2050	RA7	Unsealed	Jul-04	Council	00 at Dogwood Road - Inksters Road	L4/L5		Rural
1149	HOLLANDS ROAD 2	0	1000	1000	RC2	Unsealed	Jul-04	Council	00 at Sea Lake Lascelles Road -	D7		Rural
1149	HOLLANDS ROAD 2	1000	1400	400	RC2	Unsealed	Jul-04	Council	00 at Sea Lake Lascelles Road -	D7		Rural

YARRIAMBIACK SHIRE COUNCIL
ROAD REGISTER
SCHEDULE 1

VERSION - 10

Road Id	Road Name	Start Distance	End Distance	Length (m)	Road Hierarchy	Sealed or Unsealed	Date Proclaimed Public Road	Asset Owner	From - To Segment Detail	District Location	Boundaries of Road	Urban or Rural
1149	HOLLANDS ROAD 2	1400	2280	880	RC2	Unsealed	Jul-04	Council	00 at Sea Lake Lascelles Road - Centre Hill Road	D7		Rural
1149	HOLLANDS ROAD 2	2280	4600	2320	RA6	Unsealed	Jul-04	Council	00 at Sea Lake Lascelles Road - End	D7		Rural
1426	HOLTKAMPS ROAD	0	360	360	RA5	Unsealed	Jul-04	Council	00 at Donald Murtoa Road -	O6/O7		Rural
1426	HOLTKAMPS ROAD	360	1390	1030	RA6	Unsealed	Jul-04	Council	00 at Donald Murtoa Road -	O6/O7		Rural
1426	HOLTKAMPS ROAD	1390	1660	270	RA6	Unsealed	Jul-04	Council	00 at Donald Murtoa Road - Murtoa Cemetery Road	O6/O7		Rural
1426	HOLTKAMPS ROAD	1660	2130	470	RA2	Unsealed	Jul-04	Council	00 at Donald Murtoa Road -	O6/O7		Rural
1426	HOLTKAMPS ROAD	2130	7960	5830	RA6	Unsealed	Jul-04	Council	00 at Donald Murtoa Road - Pit entrance	O6/O7		Rural
1426	HOLTKAMPS ROAD	7960	8560	600	SP2	Unsealed	Jul-04	Council	00 at Donald Murtoa Road - Rurades Road	O6/O7		Rural
1426	HOLTKAMPS ROAD	8560	11600	3040	RA6	Unsealed	Jul-04	Council	00 at Donald Murtoa Road - Ruwoldts Road	O6/O7		Rural
1735	HOME BUSH ROAD	0	2800	2800	RA6	Unsealed	Jul-04	Council	00 at Lah Angle Road -	J6/J7		Rural
1735	HOME BUSH ROAD	2800	4090	1290	RA5	Unsealed	Jul-04	Council	00 at Lah Angle Road - Sheep Hills Bangerang Road	J6/J7		Rural
1735	HOME BUSH ROAD	4090	10610	6520	RA6	Unsealed	Jul-04	Council	00 at Lah Angle Road - Beyal Road	J6/J7		Rural
1790	HOOD LANE	0	1520	1520	RA2	Unsealed	Jul-04	Council	00 at Brim West Road - Corner	J5		Rural
1790	HOOD LANE	1520	3280	1760	RA6	Unsealed	Jul-04	Council	00 at Brim West Road - Witneys Road	J5		Rural
1558	HOODS ROAD	0	1800	1800	RA6	Unsealed	Jul-04	Council	00 at Horsham Lubeck Road - Murtoa Glenorchy Raoad	Q6		Rural
9116	HOPE ROAD	0	204	204	UA1	Sealed	Jul-04	Council	Evelyn St - Austin St	Hopetoun		Urban
1619	HOPEFIELDS ROAD	0	1280	1280	RA2	Unsealed	Jul-04	Council	00 at Murtoa Glenorchy Road - Rabls Road	P6/P7		Rural
1619	HOPEFIELDS ROAD	1280	2110	830	RA2	Unsealed	Jul-04	Council	00 at Murtoa Glenorchy Road - Rabls Road	P6/P7		Rural
1619	HOPEFIELDS ROAD	2110	5870	3760	RA6	Unsealed	Jul-04	Council	00 at Murtoa Glenorchy Road -	P6/P7		Rural
1619	HOPEFIELDS ROAD	5870	6930	1060	RA6	Unsealed	Jul-04	Council	00 at Murtoa Glenorchy Road - 3LK Road	P6/P7		Rural
1619	HOPEFIELDS ROAD	6930	13530	6600	RA6	Unsealed	Jul-04	Council	00 at Murtoa Glenorchy Road - Stawell W'beal Road	P6/P7		Rural
1583	HOPETOUN AERODROME ROAD	0	86	86	RC1	Sealed	Jul-04	Council	00 at Campbell Street - End of Hotmix	E4/F4		Rural
1583	HOPETOUN AERODROME ROAD	86	260	174	RC1	Sealed	Jul-04	Council	End of Hotmix - Missing Ref	E4/F4		Rural
1583	HOPETOUN AERODROME ROAD	260	530	270	RC1	Sealed	Jul-04	Council	00 at Campbell Street -	E4/F4		Rural
1583	HOPETOUN AERODROME ROAD	530	570	40	RC1	Sealed	Jul-04	Council	00 at Campbell Street -	E4/F4		Rural
1583	HOPETOUN AERODROME ROAD	570	1610	1040	RC1	Sealed	Jul-04	Council	00 at Campbell Street -	E4/F4		Rural
1583	HOPETOUN AERODROME ROAD	1610	5850	4240	RA6	Unsealed	Jul-04	Council	00 at Campbell Street - Talbots Road East	E4/F4		Rural
1642	HOPETOUN CEMETERY ROAD	0	360	360	RC1	Sealed	Jul-04	Council	00 at Henty Highway -	F5		Rural
1642	HOPETOUN CEMETERY ROAD	360	420	60	RC1	Sealed	Jul-04	Council	00 at Henty Highway -	F5		Rural
1642	HOPETOUN CEMETERY ROAD	420	1250	830	RC1	Sealed	Jul-04	Council	00 at Henty Highway -	F5		Rural
1642	HOPETOUN CEMETERY ROAD	1250	2540	1290	RA6	Unsealed	Jul-04	Council	00 at Henty Highway - Angle Road	F5		Rural
9126	HOPETOUN Lane 01	0	405	405	UA5	Unsealed	Jul-04	Council	Audrey Street - Bruce Street	Hopetoun		Urban
9127	HOPETOUN Lane 02	0	162	162	UA4	Unsealed	Jul-04	Council	Audrey Street - Change	Hopetoun		Urban

YARRIAMBIA CK SHIRE COUNCIL
ROAD REGISTER
SCHEDULE 1

VERSION - 10

Road Id	Road Name	Start Distance	End Distance	Length (m)	Road Hierarchy	Sealed or Unsealed	Date Proclaimed Public Road	Asset Owner	From - To Segment Detail	District Location	Boundaries of Road	Urban or Rural
9127	HOPETOUN Lane 02	162	360	198	UA5	Unsealed	Jul-04	Council	Change - Bruce Street	Hopetoun		Urban
9128	HOPETOUN Lane 03	0	181	181	UA4	Unsealed	Jul-04	Council	Strachan Street - Dennys Street	Hopetoun		Urban
9128	HOPETOUN Lane 03	181	341	160	UA4	Unsealed	Jul-04	Council	Dennys Street - Cumming Street	Hopetoun		Urban
9131	HOPETOUN Lane 04	0	240	240	UA4	Unsealed	Jul-04	Council	Cumming Street - Phillips St	Hopetoun		Urban
9132	HOPETOUN Lane 05	0	65	65	UA4	Unsealed	Jul-04	Council	Lascelles Street - Roberts Lane	Hopetoun		Urban
9133	HOPETOUN Lane 06	0	55	55	UA4	Unsealed	Jul-04	Council	Lascelles Street - Chiprick Lane	Hopetoun		Urban
9134	HOPETOUN Lane 07	0	331	331	UA4	Unsealed	Jul-04	Council	Hope Road - Austin Street	Hopetoun		Urban
9134	HOPETOUN Lane 07	331	876	545	UA3	Sealed	Jul-04	Council	Austin Street - Highway	Hopetoun		Urban
9136	HOPETOUN Lane 08	0	111	111	UA4	Unsealed	Jul-04	Council	Toole Street - Mandeville Street	Hopetoun		Urban
9137	HOPETOUN Lane 09	0	166	166	UA6	Unsealed	Jul-04	Council	Lane 8 - Lane 11	Hopetoun		Urban
9139	HOPETOUN Lane 10	0	190	190	UA5	Unsealed	Jul-04	Council	Toole Street - Lane	Hopetoun		Urban
9138	HOPETOUN Lane 11	0	131	131	UA6	Unsealed	Jul-04	Council	Lascelles Street - Toole Street	Hopetoun		Urban
9138	HOPETOUN Lane 11	131	242	111	UA6	Unsealed	Jul-04	Council	Toole Street - Mandeville Street	Hopetoun		Urban
9207	HOPETOUN STREET	0	101	101	UC1	Sealed	Jul-04	VicRoads	School Street - Higginbotham St	Beulah	VicRoads	Urban
9207	HOPETOUN STREET	101	121	20	UC1	Sealed	Jul-04	VicRoads	Higginbotham St - Higginbotham St	Beulah	VicRoads	Urban
9207	HOPETOUN STREET	121	183	62	UC1	Sealed	Jul-04	VicRoads	Higginbotham St - Change	Beulah	VicRoads	Urban
9207	HOPETOUN STREET	183	282	99	UC1	Sealed	Jul-04	VicRoads	Change - Lalor St	Beulah	VicRoads	Urban
9207	HOPETOUN STREET	282	302	20	UC1	Sealed	Jul-04	VicRoads	Lalor St - Lalor St	Beulah	VicRoads	Urban
9207	HOPETOUN STREET	302	464	162	UC1	Sealed	Jul-04	VicRoads	Lalor St - Tavernor St	Beulah	VicRoads	Urban
9207	HOPETOUN STREET	464	485	21	UC1	Sealed	Jul-04	VicRoads	Tavernor St - Tavernor St	Beulah	VicRoads	Urban
9207	HOPETOUN STREET	485	659	174	UC1	Sealed	Jul-04	VicRoads	Tavernor St - Gladstone St	Beulah	VicRoads	Urban
9207	HOPETOUN STREET	659	679	20	UC1	Sealed	Jul-04	VicRoads	Gladstone St - Gladstone St	Beulah	VicRoads	Urban
9207	HOPETOUN STREET	679	784	105	UA2	Unsealed	Jul-04	VicRoads	Gladstone St - Bell St	Beulah	Classification refers to Shire service Road only.	Urban
9207	HOPETOUN STREET	784	805	21	UA1	Sealed	Jul-04	VicRoads	Bell Street - Bell Street	Beulah	Classification refers to Shire service Road only.	Urban
9207	HOPETOUN STREET	805	918	113	UA1	Sealed	Jul-04	Council	Bell Street - McKenzie st	Beulah	Classification refers to Shire service Road only.	Urban
9207	HOPETOUN STREET	918	926	8	UA1	Sealed	Jul-04	Council	McKenzie st - McKenzie st	Beulah	Classification refers to Shire service Road only.	Urban
9207	HOPETOUN STREET	926	1024	98	UA1	Sealed	Jul-04	Council	McKenzie st - Change	Beulah	Classification refers to Shire service Road only.	Urban
9207	HOPETOUN STREET	1024	1148	124	UA1	Sealed	Jul-04	Council	Change - Lascelles St	Beulah	Classification refers to Shire service Road only.	Urban
1294	HOPETOUN WEST ROAD	0	150	150	RL1	Sealed	Jul-04	Council	00 at Hopetoun Rainbow Road - Change	E3/F4		Rural
1294	HOPETOUN WEST ROAD	150	260	110	RL1	Sealed	Jul-04	Council	00 at Hopetoun Rainbow Road - Change	E3/F4		Rural
1294	HOPETOUN WEST ROAD	260	333	73	RL1	Sealed	Jul-04	Council	00 at Hopetoun Rainbow Road - Change	E3/F4		Rural
1294	HOPETOUN WEST ROAD	333	351	18	RL1	Sealed	Jul-04	Council	00 at Hopetoun Rainbow Road - Change	E3/F4		Rural
1294	HOPETOUN WEST ROAD	351	497	146	RL1	Sealed	Jul-04	Council	00 at Hopetoun Rainbow Road - Change	E3/F4		Rural

YARRIAMBIACK SHIRE COUNCIL
ROAD REGISTER
SCHEDULE 1

VERSION - 10

Road Id	Road Name	Start Distance	End Distance	Length (m)	Road Hierarchy	Sealed or Unsealed	Date Proclaimed Public Road	Asset Owner	From - To Segment Detail	District Location	Boundaries of Road	Urban or Rural
1294	HOPETOUN WEST ROAD	497	516	19	RL1	Sealed	Jul-04	Council	00 at Hopetoun Rainbow Road - Change	E3/F4		Rural
1294	HOPETOUN WEST ROAD	516	648	132	RL1	Sealed	Jul-04	Council	00 at Hopetoun Rainbow Road - Change	E3/F4		Rural
1294	HOPETOUN WEST ROAD	648	750	102	RL1	Sealed	Jul-04	Council	00 at Hopetoun Rainbow Road - Change	E3/F4		Rural
1294	HOPETOUN WEST ROAD	750	950	200	RL1	Sealed	Jul-04	Council	00 at Hopetoun Rainbow Road -	E3/F4		Rural
1294	HOPETOUN WEST ROAD	950	1050	100	RL1	Sealed	Jul-04	Council	00 at Hopetoun Rainbow Road -	E3/F4		Rural
1294	HOPETOUN WEST ROAD	1050	1270	220	RL1	Sealed	Jul-04	Council	00 at Hopetoun Rainbow Road -	E3/F4		Rural
1294	HOPETOUN WEST ROAD	1270	1870	600	RL1	Sealed	Jul-04	Council	00 at Hopetoun Rainbow Road -	E3/F4		Rural
1294	HOPETOUN WEST ROAD	1870	4580	2710	RL1	Sealed	Jul-04	Council	00 at Hopetoun Rainbow Road -	E3/F4		Rural
1294	HOPETOUN WEST ROAD	4580	4920	340	RL1	Sealed	Jul-04	Council	00 at Hopetoun Rainbow Road -	E3/F4		Rural
1294	HOPETOUN WEST ROAD	4920	6910	1990	RL1	Sealed	Jul-04	Council	00 at Hopetoun Rainbow Road -	E3/F4		Rural
1294	HOPETOUN WEST ROAD	6910	6980	70	RL1	Sealed	Jul-04	Council	00 at Hopetoun Rainbow Road -	E3/F4		Rural
1294	HOPETOUN WEST ROAD	6980	7070	90	RL1	Sealed	Jul-04	Council	00 at Hopetoun Rainbow Road -	E3/F4		Rural
1294	HOPETOUN WEST ROAD	7070	11530	4460	RL1	Sealed	Jul-04	Council	00 at Hopetoun Rainbow Road -	E3/F4		Rural
1294	HOPETOUN WEST ROAD	11530	12510	980	RL1	Sealed	Jul-04	Council	00 at Hopetoun Rainbow Road -	E3/F4		Rural
1294	HOPETOUN WEST ROAD	12510	12560	50	RL1	Sealed	Jul-04	Council	00 at Hopetoun Rainbow Road - Browns Road	E3/F4		Rural
1294	HOPETOUN WEST ROAD	12560	13360	800	RC2	Unsealed	Jul-04	Council	00 at Hopetoun Rainbow Road -	E3/F4		Rural
1294	HOPETOUN WEST ROAD	13360	14470	1110	RC2	Unsealed	Jul-04	Council	00 at Hopetoun Rainbow Road -	E3/F4		Rural
1294	HOPETOUN WEST ROAD	14470	14560	90	RC2	Unsealed	Jul-04	Council	00 at Hopetoun Rainbow Road -	E3/F4		Rural
1294	HOPETOUN WEST ROAD	14560	15780	1220	RC2	Unsealed	Jul-04	Council	00 at Hopetoun Rainbow Road -	E3/F4		Rural
1294	HOPETOUN WEST ROAD	15780	16780	1000	RC2	Unsealed	Jul-04	Council	00 at Hopetoun Rainbow Road -	E3/F4		Rural
1294	HOPETOUN WEST ROAD	16780	17080	300	RC2	Unsealed	Jul-04	Council	00 at Hopetoun Rainbow Road - Websters Road	E3/F4		Rural
1277	HOPETOUN YAAPEET ROAD	0	160	160	RL1	Sealed	Jul-04	Council	00 at Garrard Street (Hopetoun Rainbow Road) -	Hopetoun		Rural
1277	HOPETOUN YAAPEET ROAD	160	4546	4386	RL1	Sealed	Jul-04	Council	00 at Garrard Street (Hopetoun Rainbow Road) -	F2/F4		Rural
1277	HOPETOUN YAAPEET ROAD	4546	6613	2067	RL1	Sealed	Jul-04	Council	00 at Garrard Street (Hopetoun Rainbow Road) -	F2/F4		Rural
1277	HOPETOUN YAAPEET ROAD	6613	7880	1267	RL1	Sealed	Jul-04	Council	00 at Garrard Street (Hopetoun Rainbow Road) -	F2/F4		Rural
1277	HOPETOUN YAAPEET ROAD	7880	8520	640	RL1	Sealed	Jul-04	Council	00 at Garrard Street (Hopetoun Rainbow Road) -	F2/F4		Rural
1277	HOPETOUN YAAPEET ROAD	8520	11452	2932	RL1	Sealed	Jul-04	Council	00 at Garrard Street (Hopetoun Rainbow Road) -	F2/F4		Rural
1277	HOPETOUN YAAPEET ROAD	11452	12314	862	RL1	Sealed	Jul-04	Council	00 at Garrard Street (Hopetoun Rainbow Road) -	F2/F4		Rural
1277	HOPETOUN YAAPEET ROAD	12314	12570	256	RL1	Sealed	Jul-04	Council	00 at Garrard Street (Hopetoun Rainbow Road) -	F2/F4		Rural
1277	HOPETOUN YAAPEET ROAD	12570	12690	120	RL1	Sealed	Jul-04	Council	00 at Garrard Street (Hopetoun Rainbow Road) -	F2/F4		Rural
1277	HOPETOUN YAAPEET ROAD	12690	13436	746	RL1	Sealed	Jul-04	Council	00 at Garrard Street (Hopetoun Rainbow Road) -	F2/F4		Rural
1277	HOPETOUN YAAPEET ROAD	13436	14302	866	RL1	Sealed	Jul-04	Council	00 at Garrard Street (Hopetoun Rainbow Road) -	F2/F4		Rural
1277	HOPETOUN YAAPEET ROAD	14302	15650	1348	RL1	Sealed	Jul-04	Council	00 at Garrard Street (Hopetoun Rainbow Road) -	F2/F4		Rural

YARRIAMBIACK SHIRE COUNCIL
ROAD REGISTER
SCHEDULE 1

VERSION - 10

Road Id	Road Name	Start Distance	End Distance	Length (m)	Road Hierarchy	Sealed or Unsealed	Date Proclaimed Public Road	Asset Owner	From - To Segment Detail	District Location	Boundaries of Road	Urban or Rural
1277	HOPETOUN YAAPEET ROAD	15650	16110	460	RL1	Sealed	Jul-04	Council	00 at Garrard Street (Hopetoun Rainbow Road) -	F2/F4		Rural
1277	HOPETOUN YAAPEET ROAD	16110	16310	200	RL1	Sealed	Jul-04	Council	00 at Garrard Street (Hopetoun Rainbow Road) -	F2/F4		Rural
1277	HOPETOUN YAAPEET ROAD	16310	18875	2565	RL1	Sealed	Jul-04	Council	00 at Garrard Street (Hopetoun Rainbow Road) -	F2/F4		Rural
1277	HOPETOUN YAAPEET ROAD	18875	21480	2605	RL1	Sealed	Jul-04	Council	00 at Garrard Street (Hopetoun Rainbow Road) -	F2/F4		Rural
1277	HOPETOUN YAAPEET ROAD	21480	24070	2590	RL1	Sealed	Jul-04	Council	00 at Garrard Street (Hopetoun Rainbow Road) -	F2/F4		Rural
1277	HOPETOUN YAAPEET ROAD	24070	26000	1930	RL1	Sealed	Jul-04	Council	00 at Garrard Street (Hopetoun Rainbow Road) -	F2/F4		Rural
1277	HOPETOUN YAAPEET ROAD	26000	27250	1250	RL1	Sealed	Jul-04	Council	00 at Garrard Street (Hopetoun Rainbow Road) -	F2/F4		Rural
1277	HOPETOUN YAAPEET ROAD	27250	27445	195	RL1	Sealed	Jul-04	Council	00 at Garrard Street (Hopetoun Rainbow Road) -	F2/F4		Rural
1277	HOPETOUN YAAPEET ROAD	27445	28927	1482	RL1	Sealed	Jul-04	Council	00 at Garrard Street (Hopetoun Rainbow Road) -	F2/F4		Rural
1277	HOPETOUN YAAPEET ROAD	28927	30555	1628	RL1	Sealed	Jul-04	Council	00 at Garrard Street (Hopetoun Rainbow Road) - Yaapect Kenmare Road	F2/F4		Rural
1283	HOPEVALE ROAD	0	1450	1450	RA2	Unsealed	Jul-04	Council	00 at Hopetoun Rainbow Road -	F3/G3		Rural
1283	HOPEVALE ROAD	1450	3250	1800	RA2	Unsealed	Jul-04	Council	00 at Hopetoun Rainbow Road - Gaalanungah Road	F3/G3		Rural
1283	HOPEVALE ROAD	3250	3750	500	RA5	Unsealed	Jul-04	Council	00 at Hopetoun Rainbow Road -	F3/G3		Rural
1283	HOPEVALE ROAD	3750	4470	720	RA5	Unsealed	Jul-04	Council	00 at Hopetoun Rainbow Road -	F3/G3		Rural
1283	HOPEVALE ROAD	4470	6500	2030	RA5	Unsealed	Jul-04	Council	00 at Hopetoun Rainbow Road - Echunga Road	F3/G3		Rural
1827	HORSE DIP ROAD	0	1900	1900	RL1	Sealed	Jul-04	Council	00 at Hopetoun Rainbow Road - 1,900 = Hopetoun West Road	F4		Rural
1585	HORSHAM LUBECK ROAD	0	1785	1785	RC1	Sealed	Jul-04	Council	00 at Stawell Warracknabeal Road -	Q6/Q7		Rural
1585	HORSHAM LUBECK ROAD	1785	1905	120	RC1	Sealed	Jul-04	Council	00 at Stawell Warracknabeal Road -	Q6/Q7		Rural
1585	HORSHAM LUBECK ROAD	1905	3270	1365	RC1	Sealed	Jul-04	Council	00 at Stawell Warracknabeal Road -	Q6/Q7		Rural
1585	HORSHAM LUBECK ROAD	3270	6535	3265	RC1	Sealed	Jul-04	Council	00 at Stawell Warracknabeal Road -	Q6/Q7		Rural
1585	HORSHAM LUBECK ROAD	6535	7010	475	RC1	Sealed	Jul-04	Council	00 at Stawell Warracknabeal Road -	Q6/Q7		Rural
1585	HORSHAM LUBECK ROAD	7010	7215	205	RC1	Sealed	Jul-04	Council	00 at Stawell Warracknabeal Road -	Q6/Q7		Rural
1585	HORSHAM LUBECK ROAD	7215	7430	215	RC1	Sealed	Jul-04	Council	00 at Stawell Warracknabeal Road -	Q6/Q7		Rural
1585	HORSHAM LUBECK ROAD	7430	9125	1695	RC1	Sealed	Jul-04	Council	00 at Stawell Warracknabeal Road -	Q6/Q7		Rural
1585	HORSHAM LUBECK ROAD	9125	9756	631	RC1	Sealed	Jul-04	Council	00 at Stawell Warracknabeal Road -	Q6/Q7		Rural
1585	HORSHAM LUBECK ROAD	9756	11770	2014	RC1	Sealed	Jul-04	Council	00 at Stawell Warracknabeal Road -	Q6/Q7		Rural
1585	HORSHAM LUBECK ROAD	11770	11925	155	RC1	Sealed	Jul-04	Council	00 at Stawell Warracknabeal Road -	Q6/Q7		Rural
1585	HORSHAM LUBECK ROAD	11925	12330	405	RC1	Sealed	Jul-04	Council	00 at Stawell Warracknabeal Road -	Q6/Q7		Rural
1585	HORSHAM LUBECK ROAD	12330	13740	1410	RC1	Sealed	Jul-04	Council	00 at Stawell Warracknabeal Road -	Q6/Q7		Rural
1585	HORSHAM LUBECK ROAD	13740	14260	520	RC1	Sealed	Jul-04	Council	00 at Stawell Warracknabeal Road -	Q6/Q7		Rural
1585	HORSHAM LUBECK ROAD	14260	14450	190	RC1	Sealed	Jul-04	Council	00 at Stawell Warracknabeal Road -	Q6/Q7		Rural
1585	HORSHAM LUBECK ROAD	14450	14795	345	RC1	Sealed	Jul-04	Council	00 at Stawell Warracknabeal Road - First Bridge (Shire Boundary)	Q6/Q7		Rural
1585	HORSHAM LUBECK ROAD	14795	15085	290	RC1	Sealed	Jul-04	Council	00 at Stawell Warracknabeal Road - Second Bridge	Q6/Q7		Rural

YARRIAMBIACK SHIRE COUNCIL
ROAD REGISTER
SCHEDULE 1

VERSION - 10

Road Id	Road Name	Start Distance	End Distance	Length (m)	Road Hierarchy	Sealed or Unsealed	Date Proclaimed Public Road	Asset Owner	From - To Segment Detail	District Location	Boundaries of Road	Urban or Rural
1532	HOTKERS ROAD	0	6280	6280	RA6	Unsealed	Jul-04	Council	00 at Banyena Pimpinio Road - P Hotkers Road	N7		Rural
1712	HOVEY ROAD	0	550	550	RA5	Unsealed	Jul-04	Council	00 at Baums Road -	I5		Rural
1712	HOVEY ROAD	550	1850	1300	RA6	Unsealed	Jul-04	Council	00 at Baums Road - Wardles Road East	I5		Rural
1233	HOWIES ROAD	0	4790	4790	RA6	Unsealed	Jul-04	Council	00 at Galaquil West Road -	H4/I4		Rural
1233	HOWIES ROAD	4790	5760	970	RA2	Unsealed	Jul-04	Council	00 at Galaquil West Road -	H4/I4		Rural
1233	HOWIES ROAD	5760	7240	1480	RA2	Unsealed	Jul-04	Council	00 at Galaquil West Road - Birchip Rainbow Road	H4/I4		Rural
8139	HUDGSON STREET	0	121	121	UA1	Sealed	Jul-04	Council	Tregear St - McLean St	Warracknabeal		Urban
8139	HUDGSON STREET	121	227	106	UA1	Sealed	Jul-04	Council	McLean St - Wood St	Warracknabeal		Urban
1435	HUDSONS ROAD	0	1070	1070	RA2	Unsealed	Jul-04	Council	00 at Coorong Swamp Road -	O6		Rural
1435	HUDSONS ROAD	1070	2100	1030	RA6	Unsealed	Jul-04	Council	00 at Coorong Swamp Road - Degenhardt's Road	O6		Rural
1837	HUEBNER LANE	0	1650	1650	RA2	Unsealed	Jul-04	Council	00 at Sheep Hills Bangerang Road - Cemetery Road	L6/L7		Rural
1837	HUEBNER LANE	1650	3770	2120	RA6	Unsealed	Jul-04	Council	00 at Sheep Hills Bangerang Road - Hausler Road	L6/L7		Rural
1655	HUEBNERS ROAD	0	3260	3260	RA6	Unsealed	Jul-04	Council	00 at Daveys Road - Minyip Dimboola Road	M6/N6		Rural
1655	HUEBNERS ROAD	3260	3840	580	RA2	Unsealed	Jul-04	Council	00 at Daveys Road -	M6/N6		Rural
1655	HUEBNERS ROAD	3840	4960	1120	RA6	Unsealed	Jul-04	Council	00 at Daveys Road - Yarriambiack Drive	M6/N6		Rural
1505	HURLEYS ROAD	0	710	710	RA2	Unsealed	Jul-04	Council	00 at Ashens Jackson Road -	P7		Rural
1505	HURLEYS ROAD	710	1630	920	RA6	Unsealed	Jul-04	Council	00 at Ashens Jackson Road - Len Matthews Road	P7		Rural
1552	I EVANS ROAD	0	3280	3280	RA6	Unsealed	Jul-04	Council	00 at Back Road - Donald Laen Road	M9		Rural
8430	INDUSTRIAL ROAD	0	277	277	UA1	Sealed	Jul-04	Council	Wimmera Hwy - End	Murtoa		Urban
1334	INKSTERS ROAD	0	2120	2120	RA2	Unsealed	Jul-04	Council	00 at Ailsa Road -	L5		Rural
1334	INKSTERS ROAD	2120	3240	1120	RA6	Unsealed	Jul-04	Council	00 at Ailsa Road - Boundary Road	L5		Rural
1216	INNES ROAD	0	1220	1220	RA5	Unsealed	Jul-04	Council	00 at Rosebery East Road -	F6/G6		Rural
1216	INNES ROAD	1220	3650	2430	RA6	Unsealed	Jul-04	Council	00 at Rosebery East Road - Goyura East Road	F6/G6		Rural
1455	ISBELS ROAD	0	1250	1250	RA6	Unsealed	Jul-04	Council	00 at Dunmunkle Creek Road - Lallat North Road	O8		Rural
1348	J ARMSTRONGS ROAD	0	2690	2690	RA7	Unsealed	Jul-04	Council	00 at Moloneys Road - Wallup Church West Road	M3		Rural
1348	J ARMSTRONGS ROAD	2690	3060	370	RA5	Unsealed	Jul-04	Council	00 at Moloneys Road - McLennans Road	M3		Rural
1348	J ARMSTRONGS ROAD	3060	3830	770	RA6	Unsealed	Jul-04	Council	00 at Moloneys Road - Fitzgerald Road	M3		Rural
1752	J ARNOLD ROAD	0	490	490	RA2	Unsealed	Jul-04	Council	00 at Banyena Pimpinio Road -	O7		Rural
1752	J ARNOLD ROAD	490	2430	1940	RA6	Unsealed	Jul-04	Council	00 at Banyena Pimpinio Road - Arnolds Road	O7		Rural
1206	J BALLENTINES ROAD	0	1460	1460	RA5	Unsealed	Jul-04	Council	00 at Goyura East School Bus Route 0-1460	F6		Rural
1206	J BALLENTINES ROAD	1460	4310	2850	RA6	Unsealed	Jul-04	Council	00 at Goyura East School Bus Route - Two Mile Road	F6		Rural
1481	J SUDHOLZS ROAD	0	2080	2080	RA5	Unsealed	Jul-04	Council	00 at Stawell W'beal Road -	O7		Rural
1481	J SUDHOLZS ROAD	2080	8640	6560	RA6	Unsealed	Jul-04	Council	00 at Stawell W'beal Road - Wimmera Highway	O7		Rural

YARRIAMBIA CK SHIRE COUNCIL
ROAD REGISTER
SCHEDULE 1

VERSION - 10

Road Id	Road Name	Start Distance	End Distance	Length (m)	Road Hierarchy	Sealed or Unsealed	Date Proclaimed Public Road	Asset Owner	From - To Segment Detail	District Location	Boundaries of Road	Urban or Rural
1525	J WOODS ROAD	0	1490	1490	RA6	Unsealed	Jul-04	Council	00 at Hewitts Road -	N8		Rural
1525	J WOODS ROAD	1490	2060	570	RA5	Unsealed	Jul-04	Council	00 at Hewitts Road - Olneys Road	N8		Rural
1525	J WOODS ROAD	2060	3640	1580	RA6	Unsealed	Jul-04	Council	00 at Hewitts Road -	N8		Rural
1525	J WOODS ROAD	3640	6650	3010	RA7	Unsealed	Jul-04	Council	00 at Hewitts Road - Burrum Lawler Road	N8		Rural
1990	JACKS LANE	0	820	820	NULL PAV	Unsealed	Jul-04	Council	00 at Dunmunkle Creek Road - Jacksons Road	N8		Rural
1990	JACKS LANE	820	2440	1620	NULL PAV	Unsealed	Jul-04	Council	00 at Dunmunkle Creek Road - Mathies Road	N8		Rural
1491	JACKS ROAD	0	1710	1710	RA6	Unsealed	Jul-04	Council	00 at Longerenong Road - Barrabool Road	P6		Rural
1450	JACKSONS ROAD	0	4550	4550	RA6	Unsealed	Jul-04	Council	00 at Banyena Pimpinio Road - Minyip Banyena Road	N8		Rural
8140	JAMOUNEAU STREET	0	175	175	UA1	Sealed	Jul-04	Council	South End - Sutcliffe St	Warracknabeal		Urban
8140	JAMOUNEAU STREET	175	206	31	UA1	Sealed	Jul-04	Council	Sutcliffe St - Sutcliffe St	Warracknabeal		Urban
8140	JAMOUNEAU STREET	206	569	363	UA1	Sealed	Jul-04	Council	Sutcliffe St - Gardiner St	Warracknabeal		Urban
8140	JAMOUNEAU STREET	569	740	171	UA1	Sealed	Jul-04	Council	Gardiner St - Werrigar St	Warracknabeal		Urban
8140	JAMOUNEAU STREET	740	771	31	UA1	Sealed	Jul-04	Council	Werrigar St - Werrigar St	Warracknabeal		Urban
8140	JAMOUNEAU STREET	771	972	201	UA1	Sealed	Jul-04	Council	Werrigar St - Milbourne St	Warracknabeal		Urban
8140	JAMOUNEAU STREET	972	1003	31	UA1	Sealed	Jul-04	Council	Milbourne St - Milbourne St	Warracknabeal		Urban
8140	JAMOUNEAU STREET	1003	1234	231	UA1	Sealed	Jul-04	Council	Milbourne St - Lyle Street	Warracknabeal		Urban
8140	JAMOUNEAU STREET	1234	1507	273	UA1	Sealed	Jul-04	Council	Lyle Street - Woolcock St	Warracknabeal		Urban
8140	JAMOUNEAU STREET	1507	1591	84	UA1	Sealed	Jul-04	Council	Woolcock St - Change	Warracknabeal		Urban
8140	JAMOUNEAU STREET	1591	1749	158	UA1	Sealed	Jul-04	Council	Change - Phillips St	Warracknabeal		Urban
8140	JAMOUNEAU STREET	1749	1779	30	UC1	Sealed	Jul-04	Council	Phillips St - Phillips St	Warracknabeal		Urban
8140	JAMOUNEAU STREET	1779	1850	71	UC1	Sealed	Jul-04	Council	Phillips St - Bridge	Warracknabeal		Urban
1448	JEFFREYS SWAMP ROAD	0	520	520	RA6	Unsealed	Jul-04	Council	00 at Hotkers Road -	N7		Rural
1448	JEFFREYS SWAMP ROAD	520	1700	1180	RA2	Unsealed	Jul-04	Council	00 at Hotkers Road - Stawell W'beal Road	N7		Rural
1448	JEFFREYS SWAMP ROAD	1700	3520	1820	RA6	Unsealed	Jul-04	Council	00 at Hotkers Road - Rutherfords Road	N7		Rural
1506	JENDES ROAD	0	4800	4800	RA6	Unsealed	Jul-04	Council	00 at Hopefields Road - Brynterion Road	P7		Rural
1929	JENKINS ROAD	0	2030	2030	RA6	Unsealed	Jul-04	Council	00 at Mellis Road - Bunge Road	L6		Rural
1907	JESS LANE	0	2590	2590	RA6	Unsealed	Jul-04	Council	00 at Mellis Road - Rattray Road	K6/L6		Rural
1907	JESS LANE	2590	5770	3180	RA6	Unsealed	Jul-04	Council	00 at Mellis Road - Borung Highway	K6/L6		Rural
1907	JESS LANE	5770	7700	1930	RA7	Unsealed	Jul-04	Council	00 at Mellis Road - Vollprecht Road	K6/L6		Rural
1907	JESS LANE	7700	11120	3420	RA7	Unsealed	Jul-04	Council	00 at Mellis Road - Bangerang Road	K6/L6		Rural
1727	JESS ROAD	0	310	310	RA2	Unsealed	Jul-04	Council	00 at Minyip Banyena Road - End	N8		Rural
1130	JIM BATHGATES ROAD	0	2340	2340	RA6	Unsealed	Jul-04	Council	00 at Hopetoun Walpeup Road -	C3		Rural
1130	JIM BATHGATES ROAD	2340	5820	3480	RA6	Unsealed	Jul-04	Council	00 at Hopetoun Walpeup Road - Yetman Road	C3	YSC-MRCC	Rural

YARRIAMBIACK SHIRE COUNCIL
ROAD REGISTER
SCHEDULE 1

VERSION - 10

Road Id	Road Name	Start Distance	End Distance	Length (m)	Road Hierarchy	Sealed or Unsealed	Date Proclaimed Public Road	Asset Owner	From - To Segment Detail	District Location	Boundaries of Road	Urban or Rural
1125	JIM JOLLYS ROAD	0	280	280	RA6	Unsealed	Jul-04	Council	00 at Patchewollock Sea Lake Road -	B3		Rural
1125	JIM JOLLYS ROAD	280	560	280	RA5	Unsealed	Jul-04	Council	00 at Patchewollock Sea Lake Road -	B3		Rural
1125	JIM JOLLYS ROAD	560	1290	730	RA6	Unsealed	Jul-04	Council	00 at Patchewollock Sea Lake Road -	B3		Rural
1125	JIM JOLLYS ROAD	1290	2510	1220	RA5	Unsealed	Jul-04	Council	00 at Patchewollock Sea Lake Road -	B3		Rural
1125	JIM JOLLYS ROAD	2510	3210	700	RA2	Unsealed	Jul-04	Council	00 at Patchewollock Sea Lake Road - Elliot Road	B3		Rural
1305	JOHNS ROAD	0	3210	3210	RA6	Unsealed	Jul-04	Council	00 at W'beal Rainbow Road - Blue Ribbon Road	J3/J4		Rural
1305	JOHNS ROAD	3210	5180	1970	RA2	Unsealed	Jul-04	Council	00 at W'beal Rainbow Road 3210-5180	J3/L4		Rural
1305	JOHNS ROAD	5180	7160	1980	RA6	Unsealed	Jul-04	Council	00 at W'beal Rainbow Road - Geodetic Road	J3/J4		Rural
1533	JOHNSTON ROAD	0	330	330	UA2	Unsealed	Jul-04	Council	00 at Stawell W'beal Road - Mill Street	Minyip		Urban
1533	JOHNSTON ROAD	330	700	370	UA4	Unsealed	Jul-04	Council	00 at Stawell W'beal Road - Railway Line	Minyip		Urban
1468	JOHNSTONS ROAD	0	750	750	RA6	Unsealed	Jul-04	Council	00 at Boyds Road - Depot Road	O7		Rural
1194	JOLLYS ROAD	0	6800	6800	RA6(PM)	Unsealed	Jul-04	Council	Goyura East School Bus Route - Nyallo Road	E6/F6		Rural
1194	JOLLYS ROAD	6800	8360	1560	RA2(PM)	Unsealed	Jul-04	Council	Goyura East School Bus Route -	E6/F6		Rural
1194	JOLLYS ROAD	8360	9230	870	RA2(PM)	Unsealed	Jul-04	Council	Goyura East School Bus Route - Hopetoun Sea Lake Road	E6/F6		Rural
2014	JORGENSEN ROAD	0	1610	1610	RA6	Unsealed	Jul-04	Council	00 at McIntyres Road - C Readings Road	P7		Rural
1225	JUDDS ROAD	0	7270	7270	RA6	Unsealed	Jul-04	Council	00 at Galaquil East Road - Birchip Rainbow Road	H6		Rural
1432	JUNG RECREATION RESERVE ROAD	0	140	140	RC2	Unsealed	Jul-04	Council	00 at Yarriambiack Creek -	O5/O6		Rural
1432	JUNG RECREATION RESERVE ROAD	140	4120	3980	RA6	Unsealed	Jul-04	Council	00 at Yarriambiack Creek - Semmlers Road	O5/O6		Rural
1432	JUNG RECREATION RESERVE ROAD	4120	7380	3260	RA6	Unsealed	Jul-04	Council	00 at Yarriambiack Creek -	O5/O6		Rural
1432	JUNG RECREATION RESERVE ROAD	7380	7730	350	RA2	Unsealed	Jul-04	Council	00 at Yarriambiack Creek	O5/O6		Rural
1754	K WALDER ROAD	0	240	240	RA2	Unsealed	Jul-04	Council	00 at Walders Road -	J8		Rural
1754	K WALDER ROAD	240	2300	2060	RA2	Unsealed	Jul-04	Buloke	00 at Walders Road - South end	J8	YSC-BSC	Rural
1520	KANES ROAD	0	1310	1310	RA6	Unsealed	Jul-04	Council	00 at Heintze Road - Hemphills Road	M7		Rural
1520	KANES ROAD	1310	5510	4200	RA6	Unsealed	Jul-04	Council	00 at Heintze Road - Leith Road	M7		Rural
1911	KEAM ROAD	0	7910	7910	RA6	Unsealed	Jul-04	Council	00 at Geodetic Road - Gregson Road	L3/L4		Rural
1653	KEENANS ROAD	0	4520	4520	RA6	Unsealed	Jul-04	Council	00 at Daveys Road - Yarriambiack Drive	M6/N6		Rural
9410	KEISELBACH STREET	0	128	128	UA5	Unsealed	Jul-04	Council	Ussing Street - Church Street	Woomelang		Urban
9410	KEISELBACH STREET	128	214	86	UA6	Unsealed	Jul-04	Council	Church Street - East end	Woomelang		Urban
1189	KELLYS ROAD	0	780	780	RA2	Unsealed	Jul-04	Council	00 at Sunraysia Highway -	F7/F8	YSC-BSC	Rural
1189	KELLYS ROAD	780	1240	460	RA2	Unsealed	Jul-04	Council	00 at Sunraysia Highway -	F7/F8	YSC-BSC	Rural
1189	KELLYS ROAD	1240	1440	200	RA2	Unsealed	Jul-04	Council	00 at Sunraysia Highway -	F7/F8	YSC-BSC	Rural
1189	KELLYS ROAD	1440	1880	440	RA2	Unsealed	Jul-04	Council	00 at Sunraysia Highway -	F7/F8	YSC-BSC	Rural
1189	KELLYS ROAD	1880	3190	1310	RA2	Unsealed	Jul-04	Council	00 at Sunraysia Highway - Rail Crossing	F7/F8	YSC-BSC	Rural

YARRIAMBIA CK SHIRE COUNCIL
ROAD REGISTER
SCHEDULE 1

VERSION - 10

Road Id	Road Name	Start Distance	End Distance	Length (m)	Road Hierarchy	Sealed or Unsealed	Date Proclaimed Public Road	Asset Owner	From - To Segment Detail	District Location	Boundaries of Road	Urban or Rural
1189	KELLYS ROAD	3190	4160	970	RA2	Unsealed	Jul-04	Council	00 at Sunraysia Highway - Change	F7/F8	YSC-BSC	Rural
1189	KELLYS ROAD	4160	4620	460	RA6	Unsealed	Jul-04	Council	00 at Sunraysia Highway - End at Boundary	F7/F8	YSC-BSC	Rural
1830	KELLYS ROAD 2	0	4870	4870	RA6	Unsealed	Jul-04	Council	00 at Boundary Road - Borung Highway	L5		Rural
1941	KELM LANE	0	1460	1460	RA6	Unsealed	Jul-04	Council	00 at Habels Road - Hepworth Road	L7		Rural
1941	KELM LANE	1460	3070	1610	RA6	Unsealed	Jul-04	Council	00 at Habels Road - Mellis Road	L7		Rural
1949	KELM ROAD	0	2090	2090	RA6	Unsealed	Jul-04	Council	00 at Borung Highway - Vollprecht Road	J7/K7		Rural
1949	KELM ROAD	2090	3360	1270	RA2	Unsealed	Jul-04	Council	00 at Borung Highway -	J7/K7		Rural
1949	KELM ROAD	3360	13900	10540	RA6	Unsealed	Jul-04	Council	00 at Borung Highway - Taylor Road	J7/K7		Rural
8142	KELSAL STREET	0	36	36	UC1	Sealed	Jul-04	VicRoads	Scott St - Scott St	Warracknabeal	VicRoads	Urban
8142	KELSAL STREET	36	137	101	UC1	Sealed	Jul-04	VicRoads	Scott St - Devereux St	Warracknabeal	VicRoads	Urban
8142	KELSAL STREET	137	540	403	UC1	Sealed	Jul-04	VicRoads	Devereux St - Henty Hwy	Warracknabeal	VicRoads	Urban
1243	KEMPS ROAD	0	3000	3000	RA6	Unsealed	Jul-04	Council	00 at Boundary Road -	G3/F5		Rural
1243	KEMPS ROAD	3000	3120	120	RA2	Unsealed	Jul-04	Council	00 at Boundary Road -	G3/F5		Rural
1243	KEMPS ROAD	3120	7080	3960	RA6	Unsealed	Jul-04	Council	00 at Boundary Road -	G3/F5		Rural
1243	KEMPS ROAD	7080	8800	1720	RA5	Unsealed	Jul-04	Council	00 at Boundary Road - Link Road	G3/F5		Rural
1243	KEMPS ROAD	8800	9030	230	RA2	Unsealed	Jul-04	Council	00 at Boundary Road - Guleys Road	G3/F5		Rural
1243	KEMPS ROAD	9030	10530	1500	RA5	Unsealed	Jul-04	Council	00 at Boundary Road -	G3/F5		Rural
1243	KEMPS ROAD	10530	21720	11190	RA6	Unsealed	Jul-04	Council	00 at Boundary Road - Angle Road	G3/F5		Rural
1756	KENDALL ROAD	0	2620	2620	RA7	Unsealed	Jul-04	Council	00 at Lawler Road - Carron Lawler Road	M8		Rural
9003	KENDALL STREET	0	127	127	UA2	Unsealed	Jul-04	Council	Paine Street - King St	Brim		Urban
9003	KENDALL STREET	127	254	127	UA5	Unsealed	Jul-04	Council	King St - Swann St	Brim		Urban
9003	KENDALL STREET	254	361	107	UA5	Unsealed	Jul-04	Council	Swann St - Simson st	Brim		Urban
1993	KENNEDY LANE	0	780	780	RA6	Unsealed	Jul-04	Council	00 at Dunmunkle Creek East Road - Connely Road	O8		Rural
1561	KENT ROAD	0	1000	1000	RA2	Unsealed	Jul-04	Council	00 at Borung Highway -	K7/K8		Rural
1561	KENT ROAD	1000	1750	750	RA2	Unsealed	Jul-04	Council	00 at Borung Highway -	K7/K8		Rural
1561	KENT ROAD	1750	3560	1810	RA6	Unsealed	Jul-04	Council	00 at Borung Highway -	K7/K8		Rural
1561	KENT ROAD	3560	5300	1740	RA2	Unsealed	Jul-04	Council	00 at Borung Highway - Rupanyup Road	K7/K8		Rural
1561	KENT ROAD	5300	8870	3570	RA6	Unsealed	Jul-04	Council	00 at Borung Highway - Mount Pleasant Road	K7/K8		Rural
9606	KERNOT STREET	0	106	106	UA1	Sealed	Jul-04	Council	Federation St - Currawa St	Patchewollock		Urban
9606	KERNOT STREET	106	136	30	UA1	Sealed	Jul-04	Council	Currawa St - Currawa St	Patchewollock		Urban
9606	KERNOT STREET	136	242	106	UA1	Sealed	Jul-04	Council	Currawa St - Algerian St	Patchewollock		Urban
9606	KERNOT STREET	242	378	136	UA6	Unsealed	Jul-04	Council	Algerian Street - Barley Street	Patchewollock		Urban
1562	KEVINS ROAD	0	680	680	RA2	Unsealed	Jul-04	Council	00 at Goyura East SBR -	F5		Rural

YARRIAMBIACK SHIRE COUNCIL
ROAD REGISTER
SCHEDULE 1

VERSION - 10

Road Id	Road Name	Start Distance	End Distance	Length (m)	Road Hierarchy	Sealed or Unsealed	Date Proclaimed Public Road	Asset Owner	From - To Segment Detail	District Location	Boundaries of Road	Urban or Rural
1562	KEVINS ROAD	680	920	240	RA2	Unsealed	Jul-04	Council	00 at Goyura East SBR -	F5		Rural
1562	KEVINS ROAD	920	2150	1230	RA6	Unsealed	Jul-04	Council	00 at Goyura East SBR - Goyura East Road	F5		Rural
1664	KEWELL EAST ROAD	0	930	930	RC2	Unsealed	Jul-04	Council	00 at Stawell W'beal Road -	M6/M7		Rural
1664	KEWELL EAST ROAD	930	2180	1250	RC2	Unsealed	Jul-04	Council	00 at Stawell W'beal Road - Tarkedia Road (South)	M6/M7		Rural
1664	KEWELL EAST ROAD	2180	2840	660	RC2	Unsealed	Jul-04	Council	00 at Stawell W'beal Road - Tarkedia Road (North)	M6/M7		Rural
1664	KEWELL EAST ROAD	2840	3810	970	RC2	Unsealed	Jul-04	Council	00 at Stawell W'beal Road -	M6/M7		Rural
1664	KEWELL EAST ROAD	3810	4470	660	RC2	Unsealed	Jul-04	Council	00 at Stawell W'beal Road - Zerbsts Road	M6/M7		Rural
1664	KEWELL EAST ROAD	4470	5310	840	RA2	Unsealed	Jul-04	Council	00 at Stawell W'beal Road - Krause Lane	M6/M7		Rural
1664	KEWELL EAST ROAD	5310	5810	500	RA2	Unsealed	Jul-04	Council	00 at Stawell W'beal Road -	M6/M7		Rural
1664	KEWELL EAST ROAD	5810	7002	1192	RA2	Unsealed	Jul-04	Council	00 at Stawell W'beal Road - Gerdztz Road (South)	M6/M7		Rural
1664	KEWELL EAST ROAD	7002	7910	908	RA2	Unsealed	Jul-04	Council	00 at Stawell W'beal Road -	M6/M7		Rural
1664	KEWELL EAST ROAD	7910	8760	850	RA5	Unsealed	Jul-04	Council	00 at Stawell W'beal Road -	M6/M7		Rural
1664	KEWELL EAST ROAD	8760	9620	860	RA6	Unsealed	Jul-04	Council	00 at Stawell W'beal Road - Kewell Tarkedia Road	M6/M7		Rural
1361	KEWELL NORTH SCHOOL ROAD	0	950	950	RA5	Unsealed	Jul-04	Council	00 at Henty Highway -	M5		Rural
1361	KEWELL NORTH SCHOOL ROAD	950	1700	750	RA5	Unsealed	Jul-04	Council	00 at Henty Highway -	M5		Rural
1361	KEWELL NORTH SCHOOL ROAD	1700	2850	1150	RA5	Unsealed	Jul-04	Council	00 at Henty Highway -	M5		Rural
1361	KEWELL NORTH SCHOOL ROAD	2850	4190	1340	RA5	Unsealed	Jul-04	Council	00 at Henty Highway -	M5		Rural
1361	KEWELL NORTH SCHOOL ROAD	4190	5370	1180	RA6	Unsealed	Jul-04	Council	00 at Henty Highway - Ailsa Wheat Road	M5		Rural
1383	KEWELL SCHOOL ROAD	0	3050	3050	RA6	Unsealed	Jul-04	Council	00 at Donald Murtoa Road -	N5/N6		Rural
1383	KEWELL SCHOOL ROAD	3050	4320	1270	RA2	Unsealed	Jul-04	Council	00 at Donald Murtoa Road -	N5/N6		Rural
1383	KEWELL SCHOOL ROAD	4320	5820	1500	RA2	Unsealed	Jul-04	Council	00 at Donald Murtoa Road -	N5/N6		Rural
1383	KEWELL SCHOOL ROAD	5820	7700	1880	RA5(S)	Unsealed	Jul-04	Council	00 at Donald Murtoa Road -	N5/N6		Rural
1383	KEWELL SCHOOL ROAD	7700	11510	3810	RA6	Unsealed	Jul-04	Council	00 at Donald Murtoa Road - Minyip Dimboola Road	N5/N6		Rural
1380	KEWELL TARKEDIA ROAD	0	940	940	RA2	Unsealed	Jul-04	Council	00 at Sheep Hills Kelallac Road 0-940	M6		Rural
1380	KEWELL TARKEDIA ROAD	940	2000	1060	RA6	Unsealed	Jul-04	Council	00 at Sheep Hills Kelallac Road - Davidson Road	M6		Rural
1380	KEWELL TARKEDIA ROAD	2000	9060	7060	RA6	Unsealed	Jul-04	Council	00 at Sheep Hills Kelallac Road -	M6		Rural
1380	KEWELL TARKEDIA ROAD	9060	9440	380	RA6	Unsealed	Jul-04	Council	00 at Sheep Hills Kelallac Road - Coffeys Road	M6		Rural
1968	KING LANE	0	780	780	NULL PAV	Unsealed	Jul-04	Council	Donald Murtoa Road - Waller Road	M7/N7		Rural
1968	KING LANE	780	2480	1700	RA7	Unsealed	Jul-04	Council	Donald Murtoa Road - Minyip Dimboola Road	M7/N7		Rural
1968	KING LANE	2480	4120	1640	RA7	Unsealed	Jul-04	Council	Donald Murtoa Road - Yarriambiack Drive	M7/N7		Rural
1777	KING ROAD	0	1240	1240	RA6	Unsealed	Jul-04	Council	00 at Geodetic Road -	K3		Rural
1777	KING ROAD	1240	4020	2780	RA2	Unsealed	Jul-04	Council	00 at Geodetic Road - Blue Ribbon Road	K3		Rural
1777	KING ROAD	4020	5900	1880	RA6	Unsealed	Jul-04	Council	00 at Geodetic Road - Graetz Road	K3		Rural

YARRIAMBIA CK SHIRE COUNCIL
ROAD REGISTER
SCHEDULE 1

VERSION - 10

Road Id	Road Name	Start Distance	End Distance	Length (m)	Road Hierarchy	Sealed or Unsealed	Date Proclaimed Public Road	Asset Owner	From - To Segment Detail	District Location	Boundaries of Road	Urban or Rural
9004	KING STREET (BRIM)	0	55	55	UA1	Sealed	Jul-04	Council	Henty Hwy - Change	Brim		Urban
9004	KING STREET (BRIM)	55	388	333	UA1	Sealed	Jul-04	Council	Change - Smith St	Brim		Urban
9004	KING STREET (BRIM)	388	840	452	UA1	Sealed	Jul-04	Council	Smith St - Kendall St	Brim		Urban
9004	KING STREET (BRIM)	840	1100	260	UA1	Sealed	Jul-04	Council	Kendall St - Lehmann St	Brim		Urban
9004	KING STREET (BRIM)	1100	1460	360	UA5	Unsealed	Jul-04	Council	Lehmann St - End	Brim		Urban
8143	KING STREET (WARRACK)	0	90	90	UA1	Sealed	Jul-04	Council	Anderson St - Beggs St	Warracknabeal		Urban
8143	KING STREET (WARRACK)	90	161	71	UA1	Sealed	Jul-04	Council	Beggs St - Campbell	Warracknabeal		Urban
1261	KINKORA ROAD	0	2370	2370	RA5	Unsealed	Jul-04	Council	00 at Windy Ridge Road -	F4/G4		Rural
1261	KINKORA ROAD	2370	3590	1220	RA2	Unsealed	Jul-04	Council	00 at Windy Ridge Road - Goyura West Road	F4/G4		Rural
1261	KINKORA ROAD	3590	6030	2440	RA2	Unsealed	Jul-04	Council	00 at Windy Ridge Road - Hogans Road	F4/G4		Rural
1261	KINKORA ROAD	6030	7320	1290	RA2	Unsealed	Jul-04	Council	00 at Windy Ridge Road -	F4/G4		Rural
1261	KINKORA ROAD	7320	7850	530	RA2	Unsealed	Jul-04	Council	00 at Windy Ridge Road - Hopetoun Rainbow Road	F4/G4		Rural
1510	KINSELLAS ROAD	0	280	280	RC2	Unsealed	Jul-04	Council	00 at Horsham Lubeck Road - Bismark Lubeck Road	Q7		Rural
1510	KINSELLAS ROAD	280	1610	1330	RC2	Unsealed	Jul-04	Council	00 at Horsham Lubeck Road - Bismark-Lubeck Road	Q7		Rural
1406	KIRBY ROAD	0	1680	1680	RA6	Unsealed	Jul-04	Council	00 at Minyip Rich Avon Road - Switchback Road	M8/N8		Rural
1406	KIRBY ROAD	1680	3240	1560	RA6	Unsealed	Jul-04	Council	00 at Minyip Rich Avon Road - Dunmunkle Estate Road	M8/N8		Rural
1927	KIRCHNER ROAD	0	3600	3600	RA6	Unsealed	Jul-04	Council	Stawell W'beal Road - Sheep Hills Kellalac Road	L6/M6		Rural
1927	KIRCHNER ROAD	3600	5230	1630	RA6	Unsealed	Jul-04	Council	00 at Stawell W'beal Road - Davidson Road	L6/M6		Rural
2053	KOENIG STREET	0	130	130	RA7	Unsealed	Jul-04	Council	00 at Henty Highway - Lascelles Street	Rosebery		Rural
2053	KOENIG STREET	130	250	120	RA7	Unsealed	Jul-04	Council	00 at Henty Highway - Layfield Street	Rosebery		Rural
8144	KOKODA AVENUE	0	146	146	UA1	Sealed	Jul-04	Council	Menin Ave - Alamein Ave	Warracknabeal		Urban
8144	KOKODA AVENUE	146	168	22	UA1	Sealed	Jul-04	Council	Alamein Ave - Alamein Ave	Warracknabeal		Urban
8144	KOKODA AVENUE	168	306	138	UA1	Sealed	Jul-04	Council	Alamein Ave - Craig Ave	Warracknabeal		Urban
1441	KONIGS ROAD	0	640	640	RA2	Unsealed	Jul-04	Council	00 at Wimmera Highway -	O6		Rural
1441	KONIGS ROAD	640	2530	1890	RA5	Unsealed	Jul-04	Council	00 at Wimmera Highway -	O6		Rural
1441	KONIGS ROAD	2530	7570	5040	RA6	Unsealed	Jul-04	Council	00 at Wimmera Highway - Banyena Pimpinio Road	O6		Rural
1665	KOSCHITZKE NORTH ROAD	0	1940	1940	RA2	Unsealed	Jul-04	Council	00 at Watchem Warracknabeal Road - 1,630=Bangerang Road	K6		Rural
1665	KOSCHITZKE NORTH ROAD	1940	4890	2950	RA6	Unsealed	Jul-04	Council	00 at Watchem Warracknabeal Road - Vollprecht Road	K6		Rural
1757	KOSCHITZKE SOUTH ROAD	0	2080	2080	RA6	Unsealed	Jul-04	Council	00 at Borung Highway - Vollprecht Road	K7		Rural
2006	KOSCHMANN ROAD	0	1920	1920	RA6	Unsealed	Jul-04	Council	00 at Greenhills Road - Banyena Pimpinio Road	O6		Rural
1920	KRAHE ROAD	0	1610	1610	RA6	Unsealed	Jul-04	Council	00 at Boundary Road - McGinness Road	L4		Rural
1646	KRANZ ROAD	0	220	220	RA2	Unsealed	Jul-04	Council	00 at Birchip Rainbow Road -	H5		Rural
1646	KRANZ ROAD	220	3590	3370	RA6	Unsealed	Jul-04	Council	00 at Birchip Rainbow Road - Golf Hill Road	H5		Rural

YARRIAMBIACK SHIRE COUNCIL
ROAD REGISTER
SCHEDULE 1

VERSION - 10

Road Id	Road Name	Start Distance	End Distance	Length (m)	Road Hierarchy	Sealed or Unsealed	Date Proclaimed Public Road	Asset Owner	From - To Segment Detail	District Location	Boundaries of Road	Urban or Rural
1242	KRANZS ROAD	0	500	500	RA2	Unsealed	Jul-04	Council	00 at Ailsa Road 0-500	L5/M5	1.52=Gate	Rural
1242	KRANZS ROAD	500	1520	1020	RA2	Unsealed	Jul-04	Council	00 at Ailsa Road -	L5/M5		Rural
1242	KRANZS ROAD	1520	2500	980	RA2	Unsealed	Jul-04	Council	00 at Ailsa Road - Moloneys Road	L5/M5		Rural
1242	KRANZS ROAD	2500	4490	1990	RA6	Unsealed	Jul-04	Council	00 at Ailsa Road - Mayberrys Road	L5/M5		Rural
1515	KRAUSE LANE	0	760	760	RA2	Unsealed	Jul-04	Council	00 at Kewell East Road -	M6		Rural
1515	KRAUSE LANE	760	3860	3100	RA6	Unsealed	Jul-04	Council	00 at Kewell East Road - Parsons Road	M6		Rural
1759	KRAUSES ROAD	0	560	560	RA2	Unsealed	Jul-04	Council	00 at Stawell W'beal Road 0-560	L6/L7		Rural
1759	KRAUSES ROAD	560	8440	7880	RA6	Unsealed	Jul-04	Council	00 at Stawell W'beal Road - Hausler Road	L6/L7		Rural
1475	KRELLES ROAD	0	4000	4000	RA6	Unsealed	Jul-04	Council	Teppers Road - Minyip Coromby Road	N6/N7		Rural
8271	KURRAJONG STREET	0	79	79	UA2	Unsealed	Jul-04	Council	Ross Street - End	Warracknabeal		Urban
1787	L PIETSCH ROAD	0	1410	1410	RA6	Unsealed	Jul-04	Council	00 at Donald Murtoa Road - Stawell W'beal Road	N7		Rural
1386	L SCHULTZS ROAD	0	2800	2800	RA6	Unsealed	Jul-04	Council	00 at Horsham Minyip Road - Daveys Road	N6		Rural
1984	LAEN CEMETERY ROAD	0	480	480	RA6	Unsealed	Jul-04	Buloke	00 at Laen School Road -	M9	YSC-BSC	Rural
1984	LAEN CEMETERY ROAD	480	1620	1140	RA2	Unsealed	Jul-04	Buloke	00 at Laen School Road - Fletts Road	M9	YSC-BSC	Rural
1607	LAEN SCHOOL ROAD	0	5980	5980	RA6	Unsealed	Jul-04	Council	00 at Burrum Lawler Road - Donald Laen Road	N8/M9		Rural
1607	LAEN SCHOOL ROAD	5980	6850	870	RA2	Unsealed	Jul-04	Council	00 at Burrum Lawler Road -	N8/M9		Rural
1607	LAEN SCHOOL ROAD	6850	7610	760	RA6	Unsealed	Jul-04	Council	00 at Burrum Lawler Road - Laen Cemetery Road	N8/M9		Rural
1308	LAH ANGLE ROAD	0	440	440	RC2(PM)	Unsealed	Jul-04	Council	00 at Lah East Road -	J5/K7		Rural
1308	LAH ANGLE ROAD	440	4494	4054	RC2(PM)	Unsealed	Jul-04	Council	00 at Lah East Road - Change	J5/K7		Rural
1308	LAH ANGLE ROAD	4494	5494	1000	RC2(PM)	Unsealed	Jul-04	Council	00 at Lah East Road - Change	J5/K7		Rural
1308	LAH ANGLE ROAD	5494	10450	4956	RC2(PM)	Unsealed	Jul-04	Council	00 at Lah East Road - Change	J5/K7		Rural
1308	LAH ANGLE ROAD	10450	10995	545	RC2(PM)	Unsealed	Jul-04	Council	00 at Lah East Road - W'Beal Birchip Road	J5/K7		Rural
1308	LAH ANGLE ROAD	10995	12300	1305	RC2(PM)	Unsealed	Jul-04	Council	00 at Lah East Road - 12 30 = Sheephills Bangerang Road	J5/K7		Rural
1308	LAH ANGLE ROAD	12300	13694	1394	RC1	Sealed	Jul-04	Council	00 at Lah East Road - 12 30 = Sheephills Bangerang Road	J5/K7		Rural
1308	LAH ANGLE ROAD	13694	15600	1906	RC1	Sealed	Jul-04	Council	00 at Lah East Road - 14,432 = Koschitzke North Road	J5/K7		Rural
1308	LAH ANGLE ROAD	15600	17220	1620	RC1	Sealed	Jul-04	Council	00 at Lah East Road - 16,530 = Bangerang Hall Road, 17,360 = Vollprecht Road	J5/K7		Rural
1308	LAH ANGLE ROAD	17220	18030	810	RC1	Sealed	Jul-04	Council	00 at Lah East Road - 18,030 = Was end of seal, 17,522 = Pietsch Road	J5/K7		Rural
1308	LAH ANGLE ROAD	18030	20680	2650	RC1	Sealed	Jul-04	Council	00 at Lah East Road - Borung Highway	J5/K7		Rural
1307	LAH EAST ROAD	0	720	720	RC1	Sealed	Jul-04	Council	00 at Henty Highway - 38m = Henty Hwy Road Reserve, 218 = Railway crossing	J5/J6		Rural
1307	LAH EAST ROAD	720	940	220	RC1	Sealed	Jul-04	Council	00 at Henty Highway -	J5/J6		Rural
1307	LAH EAST ROAD	940	1790	850	RC1	Sealed	Jul-04	Council	00 at Henty Highway -	J5/J6		Rural
1307	LAH EAST ROAD	1790	2350	560	RC1	Sealed	Jul-04	Council	00 at Henty Highway -	J5/J6		Rural
1307	LAH EAST ROAD	2350	3270	920	RC1	Sealed	Jul-04	Council	00 at Henty Highway -	J5/J6		Rural

YARRIAMBIA CK SHIRE COUNCIL
ROAD REGISTER
SCHEDULE 1

VERSION - 10

Road Id	Road Name	Start Distance	End Distance	Length (m)	Road Hierarchy	Sealed or Unsealed	Date Proclaimed Public Road	Asset Owner	From - To Segment Detail	District Location	Boundaries of Road	Urban or Rural
1307	LAH EAST ROAD	3270	4120	850	RC1	Sealed	Jul-04	Council	00 at Henty Highway -	J5/J6		Rural
1307	LAH EAST ROAD	4120	4880	760	RC1	Sealed	Jul-04	Council	00 at Henty Highway -	J5/J6		Rural
1307	LAH EAST ROAD	4880	6380	1500	RC1	Sealed	Jul-04	Council	00 at Henty Highway - 5,300 = Martins Road	J5/J6		Rural
1307	LAH EAST ROAD	6380	7530	1150	RC1	Sealed	Jul-04	Council	00 at Henty Highway -	J5/J6		Rural
1307	LAH EAST ROAD	7530	8780	1250	RC1	Sealed	Jul-04	Council	00 at Henty Highway -	J5/J6		Rural
1307	LAH EAST ROAD	8780	10000	1220	RC1	Sealed	Jul-04	Council	00 at Henty Highway - 10,000 = Sheep Hills Bangerang Road	J5/J6		Rural
1306	LAH WEST ROAD	0	1530	1530	RC1	Sealed	Jul-04	Council	00 at Henty Highway - 30m= Henty Hwy Road Res	J4/J5		Rural
1306	LAH WEST ROAD	1530	3025	1495	RC1	Sealed	Jul-04	Council	00 at Henty Highway -	J4/J5		Rural
1306	LAH WEST ROAD	3025	4665	1640	RC1	Sealed	Jul-04	Council	00 at Henty Highway - 3,064 = Witneys Road, 4,148 = Dunn Road	J4/J5		Rural
1306	LAH WEST ROAD	4665	4915	250	RC1	Sealed	Jul-04	Council	00 at Henty Highway -	J4/J5		Rural
1306	LAH WEST ROAD	4915	6495	1580	RC1	Sealed	Jul-04	Council	00 at Henty Highway -	J4/J5		Rural
1306	LAH WEST ROAD	6495	7455	960	RC1	Sealed	Jul-04	Council	00 at Henty Highway - 6,503 = Brennans Road (N), 6,548 = Brennans Road (S)	J4/J5		Rural
1306	LAH WEST ROAD	7455	9730	2275	RC1	Sealed	Jul-04	Council	00 at Henty Highway -	J4/J5		Rural
1306	LAH WEST ROAD	9730	10340	610	RC1	Sealed	Jul-04	Council	00 at Henty Highway - 9,990 = Powerline Road	J4/J5		Rural
1306	LAH WEST ROAD	10340	10995	655	RC1	Sealed	Jul-04	Council	00 at Henty Highway -	J4/J5		Rural
1306	LAH WEST ROAD	10995	11310	315	RC1	Sealed	Jul-04	Council	00 at Henty Highway -	J4/J5		Rural
1306	LAH WEST ROAD	11310	12110	800	RC1	Sealed	Jul-04	Council	00 at Henty Highway -	J4/J5		Rural
1306	LAH WEST ROAD	12110	12445	335	RC1	Sealed	Jul-04	Council	00 at Henty Highway -	J4/J5		Rural
1306	LAH WEST ROAD	12445	13815	1370	RC1	Sealed	Jul-04	Council	00 at Henty Highway - 12,447 = Brikkle Road	J4/J5		Rural
1306	LAH WEST ROAD	13815	15425	1610	RC1	Sealed	Jul-04	Council	00 at Henty Highway - 15,425 = W'beal Rainbow Road	J4/J5		Rural
8415	LAKE STREET	0	142	142	UC1	Sealed	Jul-04	VicRoads	Comyn Street - Degenhardt St	Murtoa	VicRoads	Urban
8415	LAKE STREET	142	374	232	UC1	Sealed	Jul-04	VicRoads	Degenhardt St - Breen Street	Murtoa	VicRoads	Urban
8415	LAKE STREET	374	566	192	UC1	Sealed	Jul-04	VicRoads	Breen Street - Marma Street	Murtoa	VicRoads	Urban
8415	LAKE STREET	566	789	223	UC1	Sealed	Jul-04	VicRoads	Marma St - Munro St	Murtoa	VicRoads	Urban
8415	LAKE STREET	789	1020	231	UC1	Sealed	Jul-04	VicRoads	Munro St - Friend St	Murtoa	VicRoads	Urban
8415	LAKE STREET	1020	1075	55	UC1	Sealed	Jul-04	VicRoads	Friend St - End	Murtoa	VicRoads	Urban
1199	LAKE VIEW DRIVE	0	1720	1720	RA7	Unsealed	Jul-04	Council	00 at Nyallo Road - Henty Highway	E5		Rural
1457	LALLAT BANYENA ROAD	0	13200	13200	RA6	Unsealed	Jul-04	Council	00 at Lallat North Road - Banyena Silo Road	O8/O9		Rural
1454	LALLAT NORTH ROAD	0	1860	1860	RA2	Unsealed	Jul-04	Council	00 at Stawell W'beal Road - Dunmunkle Creek Road	O7/O8		Rural
1454	LALLAT NORTH ROAD	1860	3500	1640	RA2	Unsealed	Jul-04	Council	00 at Stawell W'beal Road - Lallat Banyena Road	O7/O8		Rural
1454	LALLAT NORTH ROAD	3500	4600	1100	RA2	Unsealed	Jul-04	Council	00 at Stawell W'beal Road -	O7/O8		Rural
1454	LALLAT NORTH ROAD	4600	5780	1180	RA2	Unsealed	Jul-04	Council	00 at Stawell W'beal Road-	O7/O8		Rural
1454	LALLAT NORTH ROAD	5780	7670	1890	RA6	Unsealed	Jul-04	Council	00 at Stawell W'beal Road - Dunmunkle Creek East Road	O7/O8		Rural

YARRIAMBIACK SHIRE COUNCIL
ROAD REGISTER
SCHEDULE 1

VERSION - 10

Road Id	Road Name	Start Distance	End Distance	Length (m)	Road Hierarchy	Sealed or Unsealed	Date Proclaimed Public Road	Asset Owner	From - To Segment Detail	District Location	Boundaries of Road	Urban or Rural
1467	LALLAT SCHOOL ROAD	0	580	580	RA2	Unsealed	Jul-04	Council	00 at Wimmera Highway -	O8/P8		Rural
1467	LALLAT SCHOOL ROAD	580	3230	2650	RA6	Unsealed	Jul-04	Council	00 at Wimmera Highway - Mathesons Road	O8/P8		Rural
1469	LALLAT SOUTH ROAD	0	6500	6500	RA6	Unsealed	Jul-04	Council	00 at Wimmera Highway - Dyers Estate Road	P8		Rural
9208	LALOR STREET	0	125	125	UA1	Sealed	Jul-04	Council	Henty Hwy - Phillips St	Beulah		Urban
9208	LALOR STREET	125	250	125	UA1	Sealed	Jul-04	Council	Phillips St - Deakin St	Beulah		Urban
9208	LALOR STREET	250	332	82	UA5	Unsealed	Jul-04	Council	Deakin Street - Un-named Street	Beulah		Urban
1762	LAMONT ROAD	0	4280	4280	RA6	Unsealed	Jul-04	Council	00 at Landt Road - Bibbys Road	L3/L4		Rural
1203	LANDRIGANS ROAD	0	2900	2900	RA6	Unsealed	Jul-04	Council	00 at Goyura East Road - Goyura East School Bus Route	F6		Rural
1909	LANDT ROAD	0	3030	3030	RA6	Unsealed	Jul-04	Council	00 at Antwerp Road - Hancock Road	K3/L3		Rural
1909	LANDT ROAD	3030	4670	1640	RA6	Unsealed	Jul-04	Council	00 at Antwerp Road - Aubrey Road	K3/L3		Rural
1763	LANGLEYS ROAD	0	490	490	RA5(S)	Unsealed	Jul-04	Council	00 at Averys Road	K5		Rural
1763	LANGLEYS ROAD	490	2740	2250	RA6	Unsealed	Jul-04	Council	00 at Averys Road - Jeparit W'beal Road	K5		Rural
1763	LANGLEYS ROAD	2740	3720	980	RA7	Unsealed	Jul-04	Council	00 at Averys Road - Yarriambiack Creek	K5		Rural
1563	LANGS ROAD	0	2320	2320	RA2	Unsealed	Jul-04	Council	00 at W'beal Birchip Road -	K5		Rural
1151	LASCELLES EAST ROAD	0	6400	6400	RA6	Unsealed	Jul-04	Council	00 at Sea Lake Lascelles Road - Centre Hill Road	D7/D8		Rural
1151	LASCELLES EAST ROAD	6400	7400	1000	RC2	Unsealed	Jul-04	Council	00 at Sea Lake Lascelles Road -	D7/D8		Rural
1151	LASCELLES EAST ROAD	7400	8600	1200	RC2	Unsealed	Jul-04	Council	00 at Sea Lake Lascelles Road -	D7/D8		Rural
1151	LASCELLES EAST ROAD	8600	9600	1000	RC2	Unsealed	Jul-04	Council	00 at Sea Lake Lascelles Rd -	D7/D8		Rural
1151	LASCELLES EAST ROAD	9600	10600	1000	RC2	Unsealed	Jul-04	Council	00 at Sea Lake Lascelles Road -	D7/D8		Rural
1151	LASCELLES EAST ROAD	10600	11050	450	RC2	Unsealed	Jul-04	Council	00 at Sea Lake Lascelles Rd - Mitchells Road 3	D7/D8		Rural
1153	LASCELLES NORTH ROAD	0	130	130	UA2	Unsealed	Jul-04	Council	00 at Sea Lake Lascelles Road -	C6/D6		Urban
1153	LASCELLES NORTH ROAD	130	2190	2060	RA5(C)	Unsealed	Jul-04	Council	00 at Sea Lake Lascelles Road -	C6/D6		Rural
1153	LASCELLES NORTH ROAD	2190	4530	2340	RA5(C)	Unsealed	Jul-04	Council	00 at Sea Lake Lascelles Road -	C6/D6		Rural
1153	LASCELLES NORTH ROAD	4530	5520	990	RA5(C)	Unsealed	Jul-04	Council	00 at Sea Lake Lascelles Road 4530-5520	C6/D6		Rural
1153	LASCELLES NORTH ROAD	5520	8180	2660	RA5(C)	Unsealed	Jul-04	Council	00 at Sea Lake Lascelles Road - Gama Sea Lake Road	C6/D6		Rural
1153	LASCELLES NORTH ROAD	8180	10160	1980	RA2	Unsealed	Jul-04	Council	00 at Sea Lake Lascelles Road -	C6/D6		Rural
1153	LASCELLES NORTH ROAD	10160	11400	1240	RA2	Unsealed	Jul-04	Council	00 at Sea Lake Lascelles Road - Myall Road	C6/D6		Rural
1153	LASCELLES NORTH ROAD	11400	13280	1880	RA2	Unsealed	Jul-04	Council	00 at Sea Lake Lascelles Road -	C6/D6		Rural
1153	LASCELLES NORTH ROAD	13280	14530	1250	RA2	Unsealed	Jul-04	Council	00 at Sea Lake Lascelles Road - Shire Boundary	C6/D6		Rural
1765	LASCELLES SILO ACCESS ROAD	0	540	540	UA2	Unsealed	Jul-04	Council	00 at Wychunga Street - Lascelles West Road	D6		Urban
1182	LASCELLES SOUTH ROAD	0	3270	3270	RA6	Unsealed	Jul-04	Council	00 at Gregors Road - Sunraysia Highway	D6/E6		Rural
9209	LASCELLES STREET (BEULAH)	0	90	90	UA1	Sealed	Jul-04	Council	Sharpe St - Henty Hwy	Beulah		Urban
9209	LASCELLES STREET (BEULAH)	90	777	687	UA1	Sealed	Jul-04	Council	Henty Hwy - Riverside St	Beulah		Urban

YARRIAMBIAICK SHIRE COUNCIL
ROAD REGISTER
SCHEDULE 1

VERSION - 10

Road Id	Road Name	Start Distance	End Distance	Length (m)	Road Hierarchy	Sealed or Unsealed	Date Proclaimed Public Road	Asset Owner	From - To Segment Detail	District Location	Boundaries of Road	Urban or Rural
10016031	LASCELLES STREET (H) PARKING AREA	0	50	50	PB	Sealed	Jul-04	Council	Lascelles Street - Yarrack Lane	Hopetoun		Urban
9117	LASCELLES STREET (HOUPETOUN)	0	146	146	PB	Sealed	Jul-04	Council	Austin Street - Murdoch Street	Hopetoun		Urban
9117	LASCELLES STREET (HOUPETOUN)	0	162	162	PB	Sealed	Jul-04	Council	Murdoch Street - Conran Street	Hopetoun		Urban
9117	LASCELLES STREET (HOUPETOUN)	0	162	162	PB	Sealed	Jul-04	Council	Murdoch street - Conran Street	Hopetoun		Urban
9117	LASCELLES STREET (HOUPETOUN)	0	146	146	PB	Sealed	Jul-04	Council	Austin Street - Murdoch Street	Hopetoun		Urban
9117	LASCELLES STREET (HOUPETOUN)	100	146	46	UC1	Sealed	Jul-04	VicRoads	Start K&C - Change	Hopetoun	VicRoads	Urban
9117	LASCELLES STREET (HOUPETOUN)	146	203	57	UC1	Sealed	Jul-04	VicRoads	Change - Change	Hopetoun	VicRoads	Urban
9117	LASCELLES STREET (HOUPETOUN)	203	258	55	UC1	Sealed	Jul-04	VicRoads	Change - Dodgshun St	Hopetoun	VicRoads	Urban
9117	LASCELLES STREET (HOUPETOUN)	258	278	20	UC1	Sealed	Jul-04	VicRoads	Dodgshun St - Dodgshun St	Hopetoun	VicRoads	Urban
9117	LASCELLES STREET (HOUPETOUN)	278	338	60	UC1	Sealed	Jul-04	VicRoads	Dodgshun St - Change	Hopetoun	VicRoads	Urban
9117	LASCELLES STREET (HOUPETOUN)	338	460	122	UC1	Sealed	Jul-04	VicRoads	Change - Change	Hopetoun	VicRoads	Urban
9117	LASCELLES STREET (HOUPETOUN)	460	620	160	UC1	Sealed	Jul-04	VicRoads	Change - Strachan St	Hopetoun	VicRoads	Urban
9117	LASCELLES STREET (HOUPETOUN)	620	640	20	UC1	Sealed	Jul-04	VicRoads	Strachan St - Strachan St	Hopetoun	VicRoads	Urban
9117	LASCELLES STREET (HOUPETOUN)	640	802	162	UC1	Sealed	Jul-04	VicRoads	Strachan St - Dennys St	Hopetoun	VicRoads	Urban
9117	LASCELLES STREET (HOUPETOUN)	802	822	20	UC1	Sealed	Jul-04	VicRoads	Dennys St - Dennys St	Hopetoun	VicRoads	Urban
9117	LASCELLES STREET (HOUPETOUN)	822	1003	181	UC1	Sealed	Jul-04	VicRoads	Dennys St - Austin St	Hopetoun	VicRoads	Urban
9117	LASCELLES STREET (HOUPETOUN)	1003	1164	161	UC1	Sealed	Jul-04	VicRoads	Austin St - Murdoch St	Hopetoun	VicRoads	Urban
9117	LASCELLES STREET (HOUPETOUN)	1164	1184	20	UC1	Sealed	Jul-04	VicRoads	Murdoch St - Murdoch St	Hopetoun	VicRoads	Urban
9117	LASCELLES STREET (HOUPETOUN)	1184	1366	182	UC1	Sealed	Jul-04	VicRoads	Murdoch St - Conran St	Hopetoun	VicRoads	Urban
9117	LASCELLES STREET (HOUPETOUN)	1366	1451	85	UA1	Sealed	Jul-04	Council	Conran St - Change	Hopetoun		Urban
9117	LASCELLES STREET (HOUPETOUN)	1451	1615	164	UA1	Sealed	Jul-04	Council	Change - Campbell St	Hopetoun		Urban
2056	LASCELLES STREET (ROSEBERY)	0	180	180	NULL PAV	Unsealed	Jul-04	Council	00 at Oehm Street - Koenig Street	Rosebery		Urban
2056	LASCELLES STREET (ROSEBERY)	180	300	120	RA7	Unsealed	Jul-04	Council	00 at Oehm Street - Windy Ridge Road	Rosebery		Rural
2056	LASCELLES STREET (ROSEBERY)	300	480	180	RA2	Unsealed	Jul-04	Council	00 at Oehm Street - Frankel Street	Rosebery		Rural
1157	LASCELLES WEST ROAD	0	490	490	RC1	Sealed	Jul-04	Council	00 at Sunraysia Highway -	D5/D6		Rural
1157	LASCELLES WEST ROAD	490	2720	2230	RC1	Sealed	Jul-04	Council	00 at Sunraysia Highway -	D5/D6		Rural
1157	LASCELLES WEST ROAD	2720	3335	615	RC1	Sealed	Jul-04	Council	00 at Sunraysia Highway -	D5/D6		Rural
1157	LASCELLES WEST ROAD	3335	3745	410	RC1	Sealed	Jul-04	Council	00 at Sunraysia Highway -	D5/D6		Rural
1157	LASCELLES WEST ROAD	3745	3950	205	RC1	Sealed	Jul-04	Council	00 at Sunraysia Highway -	D5/D6		Rural
1157	LASCELLES WEST ROAD	3950	5050	1100	RC1	Sealed	Jul-04	Council	00 at Sunraysia Highway -	D5/D6		Rural
1157	LASCELLES WEST ROAD	5050	5650	600	RC1	Sealed	Jul-04	Council	00 at Sunraysia Highway -	D5/D6		Rural
1157	LASCELLES WEST ROAD	5650	6595	945	RC1	Sealed	Jul-04	Council	00 at Sunraysia Highway -	D5/D6		Rural
1157	LASCELLES WEST ROAD	6595	8435	1840	RC1	Sealed	Jul-04	Council	00 at Sunraysia Highway -	D5/D6		Rural

YARRIAMBIA CK SHIRE COUNCIL
ROAD REGISTER
SCHEDULE 1

VERSION - 10

Road Id	Road Name	Start Distance	End Distance	Length (m)	Road Hierarchy	Sealed or Unsealed	Date Proclaimed Public Road	Asset Owner	From - To Segment Detail	District Location	Boundaries of Road	Urban or Rural
1157	LASCELLES WEST ROAD	8435	10973	2538	RC1	Sealed	Jul-04	Council	00 at Sunraysia Highway -	D5/D6		Rural
1157	LASCELLES WEST ROAD	10973	13160	2187	RC1	Sealed	Jul-04	Council	00 at Sunraysia Highway -	D5/D6		Rural
1157	LASCELLES WEST ROAD	13160	13745	585	RC1	Sealed	Jul-04	Council	00 at Sunraysia Highway -	D5/D6		Rural
1157	LASCELLES WEST ROAD	13745	14485	740	RC1	Sealed	Jul-04	Council	00 at Sunraysia Highway -	D5/D6		Rural
1157	LASCELLES WEST ROAD	14485	15755	1270	RC1	Sealed	Jul-04	Council	00 at Sunraysia Highway - Hopetoun Walpeup Ropad	D5/D6		Rural
1157	LASCELLES WEST ROAD	15755	18295	2540	RA7	Unsealed	Jul-04	Council	00 at Sunraysia Highway - West end	D5/D6		Rural
1374	LAWLER CARRON ROAD	0	1380	1380	RC2	Unsealed	Jul-04	Council	00 at Donald Murtoa Road -	M8		Rural
1374	LAWLER CARRON ROAD	1380	2200	820	RC2	Unsealed	Jul-04	Council	00 at Donald Murtoa Road -	M8		Rural
1374	LAWLER CARRON ROAD	2200	3150	950	RC2	Unsealed	Jul-04	Council	00 at Donald Murtoa Road - Lawler Road	M8		Rural
1372	LAWLER ROAD	0	200	200	RC2	Unsealed	Jul-04	Council	00 at End of seal Boolite Sheep Hills Rd - Woods Road	L8/M9		Rural
1372	LAWLER ROAD	200	1240	1040	RC2	Unsealed	Jul-04	Council	00 at End of seal Boolite Sheep Hills Rd - Woods Road	L8/M9		Rural
1372	LAWLER ROAD	1240	3600	2360	RC2	Unsealed	Jul-04	Council	00 at End of seal Boolite Sheep Hills Rd - Cooper Road	L8/M9		Rural
1372	LAWLER ROAD	3600	5120	1520	RC2	Unsealed	Jul-04	Council	00 at End of seal Boolite Sheep Hills Rd - Lawler Carron Road	L8/M9		Rural
1372	LAWLER ROAD	5120	6640	1520	RC2	Unsealed	Jul-04	Council	00 at End of seal Boolite Sheep Hills Rd - Carron Lawler Road	L8/M9		Rural
1372	LAWLER ROAD	6640	6820	180	RA2	Unsealed	Jul-04	Buloke	00 at End of seal Boolite Sheep Hills Rd - End	L8/M9	YSC-BSC	Rural
1638	LAWNS ROAD	0	1020	1020	RA6	Unsealed	Jul-04	Council	00 at Cooks Road - End	E5		Rural
2055	LAYFIELD STREET	0	180	180	NULL PAV	Unsealed	Jul-04	Council	00 at Oehm Street - Koenig Street	Rosebery		Urban
2055	LAYFIELD STREET	180	300	120	RA7	Unsealed	Jul-04	Council	00 at Oehm Street - Windy Ridge Road	Rosebery		Rural
9005	LEHMANN STREET	0	107	107	UA2	Unsealed	Jul-04	Council	King Street - Swann Street	Brim		Urban
1551	LEITH ROAD	0	810	810	RA2	Unsealed	Jul-04	Council	00 at Rupanyup Road 0-810	M7		Rural
1551	LEITH ROAD	810	3300	2490	RA6	Unsealed	Jul-04	Council	00 at Rupanyup Road - Mt Pleasant Road	M7		Rural
1551	LEITH ROAD	3300	5010	1710	RA2	Unsealed	Jul-04	Council	00 at Rupanyup Road - Wrights Road	M7		Rural
1551	LEITH ROAD	5010	5730	720	RA6	Unsealed	Jul-04	Council	00 at Rupanyup Road - Kanes Road	M7		Rural
1246	LEITHS ROAD	0	3480	3480	RA6	Unsealed	Jul-04	Council	00 at Golf Hill Road - Kemps Road	G5		Rural
1503	LEN MATTHEWS ROAD	0	1120	1120	RA2	Unsealed	Jul-04	Council	00 at Stawell W'beal Road -	P6/P7		Rural
1503	LEN MATTHEWS ROAD	1120	8140	7020	RA6	Unsealed	Jul-04	Council	00 at Stawell W'beal Road - Loeligers Road	P6/P7		Rural
1503	LEN MATTHEWS ROAD	8140	8690	550	RA2	Unsealed	Jul-04	Council	00 at Stawell W'beal Road -	P6/P7		Rural
1503	LEN MATTHEWS ROAD	8690	11420	2730	RA6	Unsealed	Jul-04	Council	00 at Stawell W'beal Road - Murtoa Glenorchy Road	P6/P7		Rural
1764	LES LANGS ROAD	0	1070	1070	RA2	Unsealed	Jul-04	Council	00 at Watchem Warracknabeal Road -	K7		Rural
1764	LES LANGS ROAD	1070	1620	550	RA2	Unsealed	Jul-04	Council	00 at Watchem Warracknabeal Road - Bangerang Road	K7		Rural
1901	LEWIS ROAD	0	1780	1780	RA6	Unsealed	Jul-04	Council	00 at Lah Angle Road - Goads Road	J6/K6		Rural
1901	LEWIS ROAD	1780	3070	1290	RA5	Unsealed	Jul-04	Council	00 at Lah Angle Road	J6/K6		Rural
1901	LEWIS ROAD	3070	5750	2680	RA6	Unsealed	Jul-04	Council	00 at Lah Angle Road - Bangerang Road	J6/K6		Rural

YARRIAMBIA CK SHIRE COUNCIL
ROAD REGISTER
SCHEDULE 1

VERSION - 10

Road Id	Road Name	Start Distance	End Distance	Length (m)	Road Hierarchy	Sealed or Unsealed	Date Proclaimed Public Road	Asset Owner	From - To Segment Detail	District Location	Boundaries of Road	Urban or Rural
1906	LIERSCH LANE NORTH	0	1630	1630	RA6	Unsealed	Jul-04	Council	00 at Schultzs Road - Bangerang Road	K7		Rural
1944	LIERSCH LANE SOUTH	0	1950	1950	RA6	Unsealed	Jul-04	Council	00 at Areegra East Road - B Lierschs Road	K7		Rural
1766	LIERSCH ROAD	0	730	730	RC2	Unsealed	Jul-04	Council	00 at Hepworths Road -	L8		Rural
1766	LIERSCH ROAD	730	1630	900	RC2	Unsealed	Jul-04	Council	00 at Hepworths Road - Mellis Road	L8		Rural
1606	LIERSCHS PIT ROAD	0	3130	3130	RA6	Unsealed	Jul-04	Council	00 at Banyena Pimpinio Road -	N6/O6		Rural
1606	LIERSCHS PIT ROAD	3130	4000	870	RA6	Unsealed	Jul-04	Council	00 at Banyena Pimpinio Road -	N6/O6		Rural
1606	LIERSCHS PIT ROAD	4000	4710	710	RA2	Unsealed	Jul-04	Council	00 at Banyena Pimpinio Road - North East Road	N6/O6	4.57=North East Road	Rural
1606	LIERSCHS PIT ROAD	4710	5790	1080	RA6	Unsealed	Jul-04	Council	00 at Banyena Pimpinio Road - Staricks Road	N6/O6		Rural
1605	LIERSCHS RESERVE ROAD	0	1650	1650	RA2	Unsealed	Jul-04	Council	00 at Banyena Pimpinio Road -	N6/O6		Rural
1605	LIERSCHS RESERVE ROAD	1650	2070	420	RA2	Unsealed	Jul-04	Council	00 at Banyena Pimpinio Road -	N6/O6		Rural
1605	LIERSCHS RESERVE ROAD	2070	2860	790	RA6	Unsealed	Jul-04	Council	00 at Banyena Pimpinio Road -	N6/O6		Rural
1605	LIERSCHS RESERVE ROAD	2860	3890	1030	RA2	Unsealed	Jul-04	Council	00 at Banyena Pimpinio Road - Murtoa Settlement Road	N6/O6		Rural
1615	LINGHAMS ROAD	0	1020	1020	RA5(B)	Unsealed	Jul-04	Council	00 at McKays Road -	P8/Q8		Rural
1615	LINGHAMS ROAD	1020	1650	630	RA2	Unsealed	Jul-04	Council	00 at McKays Road - Warranooke Road	P8/Q8		Rural
1615	LINGHAMS ROAD	1650	2470	820	RA2	Unsealed	Jul-04	Council	00 at McKays Road -	P8/Q8		Rural
1615	LINGHAMS ROAD	2470	3290	820	RA6	Unsealed	Jul-04	Council	00 at McKays Road - Rup South School Road	P8/Q8		Rural
1862	LINK ROAD	0	1860	1860	RC2	Unsealed	Jul-04	Council	00 at Windy Ridge Road - Rosebery Rainbow Road	G4		Rural
1862	LINK ROAD	1860	3730	1870	RA2	Unsealed	Jul-04	Council	00 at Windy Ridge Road - Kemps Road	G4		Rural
1122	LINKLATERS ROAD	0	200	200	RA2	Unsealed	Jul-04	Council	00 at Patchewollock Sea Lake Road -	B5		Rural
1122	LINKLATERS ROAD	200	1720	1520	RA6	Unsealed	Jul-04	Council	00 at Patchewollock Sea Lake Road - Sullivans Road	B5		Rural
8146	LIVINGSTONE ST	0	29	29	UA1	Sealed	Jul-04	Council	Molyneaux St - Change	Warracknabeal		Urban
8146	LIVINGSTONE ST	29	71	42	UA1	Sealed	Jul-04	Council	Change - Change	Warracknabeal		Urban
8146	LIVINGSTONE ST	71	109	38	UA1	Sealed	Jul-04	Council	Change - Change	Warracknabeal		Urban
8146	LIVINGSTONE ST	109	181	72	UA1	Sealed	Jul-04	Council	Change - Thomas St	Warracknabeal		Urban
8416	LLOYD STREET	0	168	168	UA1	Sealed	Jul-04	Council	Munro Street - Change	Murtoa		Urban
8416	LLOYD STREET	168	210	42	UA1	Sealed	Jul-04	Council	Change - Friend Street	Murtoa		Urban
8416	LLOYD STREET	210	228	18	UA1	Sealed	Jul-04	Council	Friend Street - Friend Street	Murtoa		Urban
8416	LLOYD STREET	228	302	74	UA1	Sealed	Jul-04	Council	Friend Street - End	Murtoa		Urban
8305	LOATS STREET	0	420	420	UA6	Unsealed	Jul-04	Council	00 at C Leach Road - Change	Minyip		Urban
8305	LOATS STREET	420	500	80	UA1	Sealed	Jul-04	Council	Change - Main Street	Minyip		Urban
8305	LOATS STREET	500	690	190	UA1	Sealed	Jul-04	Council	Main Street - End of seal	Minyip		Urban
8305	LOATS STREET	690	820	130	UA5	Unsealed	Jul-04	Council	End of seal - End	Minyip		Urban
1509	LOELIGERS ROAD	0	3210	3210	RA5	Unsealed	Jul-04	Council	00 at Horsham Lubeck Road -	P7/Q7		Rural

YARRIAMBIA CK SHIRE COUNCIL
ROAD REGISTER
SCHEDULE 1

VERSION - 10

Road Id	Road Name	Start Distance	End Distance	Length (m)	Road Hierarchy	Sealed or Unsealed	Date Proclaimed Public Road	Asset Owner	From - To Segment Detail	District Location	Boundaries of Road	Urban or Rural
1509	LOELIGERS ROAD	3210	5500	2290	RA2	Unsealed	Jul-04	Council	00 at Horsham Lubeck Road - Len Matthews Road	P7/Q7		Rural
1509	LOELIGERS ROAD	5500	7130	1630	RA2	Unsealed	Jul-04	Council	00 at Horsham Lubeck Road - Ashens Jackson Road	P7/Q7		Rural
1509	LOELIGERS ROAD	7130	8750	1620	RA7	Unsealed	Jul-04	Council	00 at Horsham Lubeck Road - Hopefields Road	P7/Q7		Rural
1873	LONG ROAD	0	3890	3890	RA6	Unsealed	Jul-04	Council	00 at Galaquil West Road - Sturrocks Road	I4		Rural
8147	LONG STREET	0	100	100	UA1	Sealed	Jul-04	Council	Dungey St - End of seal	Warracknabeal		Urban
8147	LONG STREET	100	210	110	UA2	Unsealed	Jul-04	Council	End of seal - Dally Street	Warracknabeal		Urban
1667	LONGERENONG ROAD	0	120	120	RL1	Sealed	Jul-04	Council	00 at Murtoa Glenorchy Road -	P5/P6		Rural
1667	LONGERENONG ROAD	120	1150	1030	RL1	Sealed	Jul-04	Council	00 at Murtoa Glenorchy Road -	P5/P6		Rural
1667	LONGERENONG ROAD	1150	1475	325	RL1	Sealed	Jul-04	Council	00 at Murtoa Glenorchy Road -	P5/P6		Rural
1667	LONGERENONG ROAD	1475	1635	160	RL1	Sealed	Jul-04	Council	00 at Murtoa Glenorchy Road -	P5/P6		Rural
1667	LONGERENONG ROAD	1635	2545	910	RL1	Sealed	Jul-04	Council	00 at Murtoa Glenorchy Road -	P5/P6		Rural
1667	LONGERENONG ROAD	2545	3400	855	RL1	Sealed	Jul-04	Council	00 at Murtoa Glenorchy Road -	P5/P6		Rural
1667	LONGERENONG ROAD	3400	3540	140	RL1	Sealed	Jul-04	Council	00 at Murtoa Glenorchy Road -	P5/P6		Rural
1667	LONGERENONG ROAD	3540	5105	1565	RL1	Sealed	Jul-04	Council	00 at Murtoa Glenorchy Road -	P5/P6		Rural
1667	LONGERENONG ROAD	5105	6745	1640	RL1	Sealed	Jul-04	Council	00 at Murtoa Glenorchy Road -	P5/P6		Rural
1667	LONGERENONG ROAD	6745	7275	530	RL1	Sealed	Jul-04	Council	00 at Murtoa Glenorchy Road -	P5/P6		Rural
1667	LONGERENONG ROAD	7275	7905	630	RL1	Sealed	Jul-04	Council	00 at Murtoa Glenorchy Road -	P5/P6		Rural
1667	LONGERENONG ROAD	7905	8015	110	RL1	Sealed	Jul-04	Council	00 at Murtoa Glenorchy Road -	P5/P6		Rural
1620	LONGERENONG WARRACKNABEAL ROAD	0	3500	3500	RC2	Unsealed	Jul-04	Council	00 at Wimmera Highway -	M5/P5		Rural
1620	LONGERENONG WARRACKNABEAL ROAD	3500	6500	3000	RC2	Unsealed	Jul-04	Council	00 at Wimmera Highway - Banyena Pimpinio Rd	M5/P5		Rural
1620	LONGERENONG WARRACKNABEAL ROAD	6500	8300	1800	RC2	Unsealed	Jul-04	Council	00 at Wimmera Highway - Banyena Pimpinio Road	M5/P5		Rural
1620	LONGERENONG WARRACKNABEAL ROAD	8300	10300	2000	RC2	Unsealed	Jul-04	Council	00 at Wimmera Highway -	M5/P5		Rural
1620	LONGERENONG WARRACKNABEAL ROAD	10300	11110	810	RC2	Unsealed	Jul-04	Council	00 at Wimmera Highway -	M5/P5		Rural
1620	LONGERENONG WARRACKNABEAL ROAD	11110	12140	1030	RC2	Unsealed	Jul-04	Council	00 at Wimmera Highway -	M5/P5		Rural
1620	LONGERENONG WARRACKNABEAL ROAD	12140	13610	1470	RC2	Unsealed	Jul-04	Council	00 at Wimmera Highway - Horsham Minyip Road	M5/P5		Rural
1620	LONGERENONG WARRACKNABEAL ROAD	13610	15310	1700	RA2	Unsealed	Jul-04	Council	00 at Wimmera Highway -	M5/P5		Rural
1620	LONGERENONG WARRACKNABEAL ROAD	15310	17000	1690	RA5(B)	Unsealed	Jul-04	Council	00 at Wimmera Highway - Daveys Road	M5/P5		Rural
1620	LONGERENONG WARRACKNABEAL ROAD	17000	27220	10220	RA6	Unsealed	Jul-04	Council	00 at Wimmera Highway -	M5/P5		Rural
1620	LONGERENONG WARRACKNABEAL ROAD	27220	28070	850	RA6	Unsealed	Jul-04	Council	00 at Wimmera Highway - Henty Highway	M5/P5		Rural
1111	LOVERS LANE	0	3020	3020	RA7	Unsealed	Jul-04	Council	00 at Nandaly Tempy Road - Robertsons Road	A5		Rural
1240	LOVERS LANE 2	0	920	920	RA5	Unsealed	Jul-04	Council	00 at Golf Hill Road -	H4		Rural
1240	LOVERS LANE 2	920	3590	2670	RA7	Unsealed	Jul-04	Council	00 at Golf Hill Road - Birchip Rainbow Road	H4		Rural
1913	LOXTON ROAD	0	890	890	RA6	Unsealed	Jul-04	Council	00 at Cannum 5 Chain Road - Crow Road	L4		Rural

YARRIAMBIA CK SHIRE COUNCIL												
ROAD REGISTER												
SCHEDULE 1												
VERSION - 10												
Road Id	Road Name	Start Distance	End Distance	Length (m)	Road Hierarchy	Sealed or Unsealed	Date Proclaimed Public Road	Asset Owner	From - To Segment Detail	District Location	Boundaries of Road	Urban or Rural
1913	LOXTON ROAD	890	2520	1630	RA7	Unsealed	Jul-04	Council	00 at Cannum 5 Chain Road - Keam Road	L4		Rural
1508	LUBECK TIP ROAD	0	7060	7060	RA6	Unsealed	Jul-04	Council	00 at Bismark-Lubeck Road - Len Matthews Road	P7/Q7		Rural
1586	LUNA PARK ROAD	0	75	75	RA1	Sealed	Jul-04	Council	00 at Birchip Rainbow -	H5		Rural
1586	LUNA PARK ROAD	75	385	310	RA1	Sealed	Jul-04	Council	00 at Birchip Rainbow -	H5		Rural
1586	LUNA PARK ROAD	385	855	470	RA1	Sealed	Jul-04	Council	00 at Birchip Rainbow - End	H5		Rural
1768	LUTZES ROAD	0	1380	1380	RA2	Unsealed	Jul-04	Council	00 at Borung Highway - McGinness Road	L5		Rural
1768	LUTZES ROAD	1380	3000	1620	RA6	Unsealed	Jul-04	Council	00 at Borung Highway - Boundary Road	L5		Rural
8148	LYLE STREET PARKING BAY SSide No 2	0	249	249	UC1	Sealed	Jul-04	VicRoads	11.26 Warunda Ave - Bridge	Warracknabeal	VicRoads	Urban
8148	LYLE STREET PARKING BAY SSide No 2	0	64	64	PB	Sealed	Jul-04	Council	Change of kerb - Scott Street	Warracknabeal		Urban
8148	LYLE STREET PARKING BAY SSide No 2	0	95	95	PB	Sealed	Jul-04	Council	Jamouneau Street - Anderson Street	Warracknabeal		Urban
8148	LYLE STREET PARKING BAY SSide No 2	0	56	56	PB	Sealed	Jul-04	Council	Change of kerb - Scott Street	Warracknabeal		Urban
8148	LYLE STREET PARKING BAY SSide No 2	0	90	90	PB	Sealed	Jul-04	Council	Scott Street - Jamouneau Street	Warracknabeal		Urban
8148	LYLE STREET PARKING BAY SSide No 2	185	397	212	UC1	Sealed	Jul-04	VicRoads	Thomas St - Molyneaux St	Warracknabeal	VicRoads	Urban
8148	LYLE STREET PARKING BAY SSide No 2	397	498	101	UC1	Sealed	Jul-04	VicRoads	Molyneaux St - Devereux St	Warracknabeal	VicRoads	Urban
8148	LYLE STREET PARKING BAY SSide No 2	498	528	30	UC1	Sealed	Jul-04	VicRoads	Devereux St - Devereux St	Warracknabeal	VicRoads	Urban
8148	LYLE STREET PARKING BAY SSide No 2	528	568	40	UC1	Sealed	Jul-04	VicRoads	Devereux St - Change	Warracknabeal	VicRoads	Urban
8148	LYLE STREET PARKING BAY SSide No 2	568	659	91	UC1	Sealed	Jul-04	VicRoads	Change - Scott St	Warracknabeal	VicRoads	Urban
8148	LYLE STREET PARKING BAY SSide No 2	659	761	102	UC1	Sealed	Jul-04	VicRoads	Scott St - Jamouneau St	Warracknabeal	VicRoads	Urban
8148	LYLE STREET PARKING BAY SSide No 2	761	791	30	UC1	Sealed	Jul-04	VicRoads	Jamouneau St - Jamouneau St	Warracknabeal	VicRoads	Urban
8148	LYLE STREET PARKING BAY SSide No 2	791	893	102	UC1	Sealed	Jul-04	VicRoads	Jamouneau St - Anderson St	Warracknabeal	VicRoads	Urban
8148	LYLE STREET PARKING BAY SSide No 2	893	923	30	UC1	Sealed	Jul-04	VicRoads	Anderson St - Anderson St	Warracknabeal	VicRoads	Urban
8148	LYLE STREET PARKING BAY SSide No 2	923	994	71	UC1	Sealed	Jul-04	VicRoads	Anderson St - Beggs Street	Warracknabeal	VicRoads	Urban
8148	LYLE STREET PARKING BAY SSide No 2	994	1014	20	UC1	Sealed	Jul-04	VicRoads	Beggs Street - Beggs Street	Warracknabeal	VicRoads	Urban
8148	LYLE STREET PARKING BAY SSide No 2	1014	1084	70	UC1	Sealed	Jul-04	VicRoads	Beggs Street - Campbell St	Warracknabeal	VicRoads	Urban
8148	LYLE STREET PARKING BAY SSide No 2	1084	1097	13	UC1	Sealed	Jul-04	VicRoads	Campbell St - Campbell St	Warracknabeal	VicRoads	Urban
8148	LYLE STREET PARKING BAY SSide No 2	1097	1111	14	UC1	Sealed	Jul-04	VicRoads	Campbell St - Warunda Ave	Warracknabeal	VicRoads	Urban
8148	LYLE STREET PARKING BAY SSide No 2	1111	1126	15	UC1	Sealed	Jul-04	VicRoads	Warunda Ave - Warunda Ave	Warracknabeal	VicRoads	Urban
8148	LYLE STREET PARKING BAY SSide No 2	1126	1375	249	UC1	Sealed	Jul-04	VicRoads	Warunda Ave - Bridge	Warracknabeal	VicRoads	Urban
2022	LYNCH LANE	0	1350	1350	RA6	Unsealed	Jul-04	Council	00 at Donald Murtoa Road - Daveys Road	N6		Rural
8149	LYNCH STREET	0	115	115	UA1	Sealed	Jul-04	Council	Campbell Street - End	Warracknabeal		Urban
1202	LYNCHS ROAD	0	2200	2200	RA7	Unsealed	Jul-04	Council	00 at Goyura East School Bus Route -	F5		Rural
1202	LYNCHS ROAD	2200	4760	2560	RA7	Unsealed	Jul-04	Council	00 at Goyura East School Bus Route - Two Mile Road	F5		Rural
1869	MACFIE ROAD	0	1840	1840	RA7	Unsealed	Jul-04	Council	00 at Edmonds Road - West end	H4		Rural

YARRIAMBIA CK SHIRE COUNCIL
ROAD REGISTER
SCHEDULE 1

VERSION - 10

Road Id	Road Name	Start Distance	End Distance	Length (m)	Road Hierarchy	Sealed or Unsealed	Date Proclaimed Public Road	Asset Owner	From - To Segment Detail	District Location	Boundaries of Road	Urban or Rural
2018	MacINTOSHES LANE	0	2450	2450	RA6	Unsealed	Jul-04	Council	00 at Barrabool Road - Murtoa Glenorchy Road	Q6		Rural
9210	MacKENZIE STREET	0	70	70	UA1	Sealed	Jul-04	Council	Un-Named Street - Sharpe Street	Beulah		Urban
9210	MacKENZIE STREET	70	180	110	UA1	Sealed	Jul-04	Council	Sharpe St - Henty Hwy	Beulah		Urban
9210	MacKENZIE STREET	180	300	120	UA1	Sealed	Jul-04	Council	Henty Hwy - Phillips St	Beulah		Urban
9210	MacKENZIE STREET	300	342	42	UA1	Sealed	Jul-04	Council	Phillips St - Change	Beulah		Urban
9210	MacKENZIE STREET	342	481	139	UA1	Sealed	Jul-04	Council	Change - Dingwell St	Beulah		Urban
9210	MacKENZIE STREET	481	841	360	UA5	Unsealed	Jul-04	Council	Dingwell St - Riverside St	Beulah		Urban
9314	MACS LANE	0	262	262	UA4	Unsealed	Jul-04	Council	Germaine Street - Cowan Street	Yaapeet		Urban
1769	MAGPIE LANE	0	990	990	RA6	Unsealed	Jul-04	Council	00 at Donald Murtoa Road - Lawler Carron Road	M8		Rural
9809	MAHRONG STREET	0	127	127	UA2	Unsealed	Jul-04	Council	Sweetapple Crescent - End	Lascelles		Urban
1173	MAIDAVALE ROAD	0	480	480	RA2	Unsealed	Jul-04	Council	00 at Henty Highway -	E5/E6		Rural
1173	MAIDAVALE ROAD	480	14120	13640	RA6	Unsealed	Jul-04	Council	00 at Henty Highway - Hopetoun Walpeup Road	E5/E6		Rural
9705	MAIN STREET (SPEED)	0	251	251	UA1	Sealed	Jul-04	Council	Chamberlain St - Edwards St	Speed		Urban
8306	MAIN STREET PARKING BAY NSide No1	0	94	94	UC1	Sealed	Jul-04	VicRoads	Start - Loats St	Minyip	VicRoads	Urban
8306	MAIN STREET PARKING BAY NSide No1	0	180	180	PB	Sealed	Jul-04	Council	Mill Street - Church Street	Minyip		Urban
8306	MAIN STREET PARKING BAY NSide No1	0	166	166	PB	Sealed	Jul-04	Council	Church Street - Foundry Sytreet	Minyip		Urban
8306	MAIN STREET PARKING BAY NSide No1	0	180	180	PB	Sealed	Jul-04	Council	Mill Street - Church street	Minyip		Urban
8306	MAIN STREET PARKING BAY NSide No1	0	166	166	PB	Sealed	Jul-04	Council	Church Street - Foundry Street	Minyip		Urban
8306	MAIN STREET PARKING BAY NSide No1	94	113	19	UC1	Sealed	Jul-04	VicRoads	Loats St - Loats St	Minyip		Urban
8306	MAIN STREET PARKING BAY NSide No1	113	205	92	UC1	Sealed	Jul-04	VicRoads	Loats St - Change	Minyip		Urban
8306	MAIN STREET PARKING BAY NSide No1	205	220	15	UC1	Sealed	Jul-04	VicRoads	Change - Change	Minyip		Urban
8306	MAIN STREET PARKING BAY NSide No1	220	249	29	UC1	Sealed	Jul-04	VicRoads	Change - Change	Minyip		Urban
8306	MAIN STREET PARKING BAY NSide No1	249	315	66	UC1	Sealed	Jul-04	VicRoads	Change to Mill St	Minyip		Urban
8306	MAIN STREET PARKING BAY NSide No1	315	346	31	UC1	Sealed	Jul-04	VicRoads	Mill St - Mill St	Minyip	VicRoads	Urban
8306	MAIN STREET PARKING BAY NSide No1	346	578	232	UC1	Sealed	Jul-04	VicRoads	Mill St - Church St	Minyip	VicRoads	Urban
8306	MAIN STREET PARKING BAY NSide No1	578	780	202	UC1	Sealed	Jul-04	VicRoads	Church St - Foundry St	Minyip	VicRoads	Urban
8306	MAIN STREET PARKING BAY NSide No1	780	810	30	UC1	Sealed	Jul-04	VicRoads	Foundry St - Foundry St	Minyip		Urban
8306	MAIN STREET PARKING BAY NSide No1	810	870	60	UC1	Sealed	Jul-04	VicRoads	Foundry St - Change	Minyip		Urban
8306	MAIN STREET PARKING BAY NSide No1	870	1013	143	UC1	Sealed	Jul-04	VicRoads	Change - McLeod St	Minyip		Urban
8306	MAIN STREET PARKING BAY NSide No1	1013	1043	30	UC1	Sealed	Jul-04	VicRoads	McLeod St - McLeod St	Minyip		Urban
8306	MAIN STREET PARKING BAY NSide No1	1043	1245	202	UC1	Sealed	Jul-04	VicRoads	McLeod St - Un-named	Minyip		Urban
8306	MAIN STREET PARKING BAY NSide No1	1245	1500	255	UC1	Sealed	Jul-04	VicRoads	Un-named - Mt Pleasant Rd	Minyip		Urban
1168	MALCOLMS ROAD	0	4820	4820	RA6	Unsealed	Jul-04	Council	00 at Hopetoun Walpeup Road -	D5/D6		Rural

YARRIAMBIAICK SHIRE COUNCIL
ROAD REGISTER
SCHEDULE 1

VERSION - 10

Road Id	Road Name	Start Distance	End Distance	Length (m)	Road Hierarchy	Sealed or Unsealed	Date Proclaimed Public Road	Asset Owner	From - To Segment Detail	District Location	Boundaries of Road	Urban or Rural
1168	MALCOLMS ROAD	4820	8160	3340	RA6	Unsealed	Jul-04	Council	00 at Hopetoun Walpeup Road - Gales Road	D5/D6		Rural
9118	MANDEVILLE STREET	0	181	181	UA1	Sealed	Jul-04	Council	Strachan St - Dennys St	Hopetoun		Urban
9118	MANDEVILLE STREET	181	362	181	UA1	Sealed	Jul-04	Council	Dennys St - Austin St	Hopetoun		Urban
9118	MANDEVILLE STREET	362	523	161	UA1	Sealed	Jul-04	Council	Austin St - Murdoch St	Hopetoun		Urban
9118	MANDEVILLE STREET	523	543	20	UA1	Sealed	Jul-04	Council	Murdoch St - Murdoch St	Hopetoun		Urban
9118	MANDEVILLE STREET	543	705	162	UA1	Sealed	Jul-04	Council	Murdoch St - Conran St	Hopetoun		Urban
9118	MANDEVILLE STREET	705	725	20	UA1	Sealed	Jul-04	Council	Conran St - Conran St	Hopetoun		Urban
9118	MANDEVILLE STREET	725	949	224	UA1	Sealed	Jul-04	Council	Conran St - Hotmix	Hopetoun		Urban
9118	MANDEVILLE STREET	949	1035	86	UA1	Sealed	Jul-04	Council	Hotmix - Campbell st	Hopetoun		Urban
8307	MARKET STREET	0	201	201	UA1	Sealed	Jul-04	Council	Mill - Church	Minyip		Urban
8307	MARKET STREET	201	231	30	UA1	Sealed	Jul-04	Council	Church - Church	Minyip		Urban
8307	MARKET STREET	231	439	208	UA1	Sealed	Jul-04	Council	Church - Foundry	Minyip		Urban
8307	MARKET STREET	439	463	24	UA1	Sealed	Jul-04	Council	Foundry - Foundry	Minyip		Urban
8307	MARKET STREET	463	695	232	UA1	Sealed	Jul-04	Council	Foundry - McLeod	Minyip		Urban
8307	MARKET STREET	695	895	200	UA1	Sealed	Jul-04	Council	McLeod - Un-named	Minyip		Urban
8307	MARKET STREET	895	915	20	UA1	Sealed	Jul-04	Council	Un-named - Un-named	Minyip		Urban
8307	MARKET STREET	915	1155	240	UA2	Unsealed	Jul-04	Council	Un-named - Mt Pleasant	Minyip		Urban
1870	MARLOW ROAD	0	680	680	RA6	Unsealed	Jul-04	Council	00 at Goyura East Road - Hatchers Road	F5		Rural
8417	MARMA STREET	0	131	131	UA1	Sealed	Jul-04	Council	McClintock St - Tobin Street	Murtoa		Urban
8417	MARMA STREET	0	131	131	NULL PAV	Unsealed	Jul-04	VicRoads	Lake Street - Duncan Street	Murtoa	VicRoads	Urban
8417	MARMA STREET	0	80	80	PB	Sealed	Jul-04	Council	Duncan Street - Cromie Street	Murtoa		Urban
8417	MARMA STREET	0	57	57	PB	Sealed	Jul-04	Council	Cromie Street - McDonald Street	Murtoa		Urban
8417	MARMA STREET	0	80	80	PB	Sealed	Jul-04	Council	Duncan Street - Cromie Street	Murtoa		Urban
8417	MARMA STREET	0	57	57	PB	Sealed	Jul-04	Council	Cromie Street - McDonald Street	Murtoa		Urban
8417	MARMA STREET	131	252	121	UA2	Unsealed	Jul-04	Council	Tobin Street - Gulbin Road	Murtoa		Urban
8417	MARMA STREET	131	232	101	NULL PAV	Unsealed	Jul-04	VicRoads	Duncan Street - Cromie Street	Murtoa	VicRoads	Urban
8417	MARMA STREET	252	351	99	UC1	Sealed	Jul-04	VicRoads	Cromie Street - McDonald St	Murtoa	VicRoads	Urban
8417	MARMA STREET	351	471	120	UC1	Sealed	Jul-04	VicRoads	McDonald St - Hamilton St	Murtoa	VicRoads	Urban
8417	MARMA STREET	471	572	101	UC1	Sealed	Jul-04	VicRoads	Hamilton St - Miller Street	Murtoa	VicRoads	Urban
8417	MARMA STREET	572	592	20	UC1	Sealed	Jul-04	VicRoads	Miller Street - Miller Street	Murtoa	VicRoads	Urban
8417	MARMA STREET	592	713	121	UC1	Sealed	Jul-04	VicRoads	Miller Street - Soldiers Ave	Murtoa	VicRoads	Urban
8417	MARMA STREET	713	735	22	UC1	Sealed	Jul-04	VicRoads	Soldiers Ave - Soldiers Ave	Murtoa	VicRoads	Urban
8417	MARMA STREET	735	997	262	UC1	Sealed	Jul-04	VicRoads	Soldiers Ave - Industrial Road	Murtoa	VicRoads	Urban

YARRIAMBIACK SHIRE COUNCIL
ROAD REGISTER
SCHEDULE 1

VERSION - 10

Road Id	Road Name	Start Distance	End Distance	Length (m)	Road Hierarchy	Sealed or Unsealed	Date Proclaimed Public Road	Asset Owner	From - To Segment Detail	District Location	Boundaries of Road	Urban or Rural
1213	MAROSKIS ROAD	0	2960	2960	RA2	Unsealed	Jul-04	Council	00 at Henty Highway -	G5/G7		Rural
1213	MAROSKIS ROAD	2960	16110	13150	RA6	Unsealed	Jul-04	Council	00 at Henty Highway - Warren Road	G5/G7		Rural
1900	MARSHMAN ROAD	0	12020	12020	RA6	Unsealed	Jul-04	Council	00 at W'beal Birchip Road - Lewis Road	J6/J7		Rural
9305	MARSHMAN STREET	0	355	355	RC2	Unsealed	Jul-04	Council	Westphalen Street - Yaapeet South Road	Yaapeet		Rural
9506	MARTIN LANE	0	170	170	UA6	Unsealed	Jul-04	Council	Harrison Street - Boschert Street	Tempy		Urban
1315	MARTINS ROAD	0	1410	1410	RA2	Unsealed	Jul-04	Council	00 at Bangerang Road -	I6/K6		Rural
1315	MARTINS ROAD	1410	7614	6204	RA6	Unsealed	Jul-04	Council	00 at Bangerang Road - Lah East Road	I6/K6		Rural
1315	MARTINS ROAD	7614	8936	1322	RA2	Unsealed	Jul-04	Council	00 at Bangerang Road -	I6/K6		Rural
1315	MARTINS ROAD	8936	9970	1034	RA2	Unsealed	Jul-04	Council	00 at Bangerang Road -	I6/K6		Rural
1315	MARTINS ROAD	9970	12590	2620	RA6	Unsealed	Jul-04	Council	00 at Bangerang Road - McFarlanes Road	I6/K6		Rural
1315	MARTINS ROAD	12590	14180	1590	RA5	Unsealed	Jul-04	Council	00 at Bangerang Road - Brim East Road	I6/K6		Rural
1315	MARTINS ROAD	14180	15780	1600	RA2	Unsealed	Jul-04	Council	00 at Bangerang Road - Wardles Road East	I6/K6		Rural
1771	MASSEY ROAD	0	620	620	RC2	Unsealed	Jul-04	Council	00 Areegra Exchange Road -	K8		Rural
1771	MASSEY ROAD	620	1750	1130	RC2	Unsealed	Jul-04	Council	00 Areegra Exchange Road -	K8		Rural
1771	MASSEY ROAD	1750	3250	1500	RC2	Unsealed	Jul-04	Council	00 Areegra Exchange Road - Shire Boundary	K8		Rural
1772	MATHESON ROAD	0	1210	1210	RA6	Unsealed	Jul-04	Council	00 at Antwerp Road -	K4		Rural
1772	MATHESON ROAD	1210	3280	2070	RA2	Unsealed	Jul-04	Council	00 at Antwerp Road -	K4		Rural
1772	MATHESON ROAD	3280	5850	2570	RA6	Unsealed	Jul-04	Council	00 at Antwerp Road - Zanker Road	K4		Rural
1460	MATHESONS ROAD	0	1780	1780	RA2	Unsealed	Jul-04	Council	00 at Morgans Road - Dunlops Road	O8		Rural
1460	MATHESONS ROAD	1780	6530	4750	RA6	Unsealed	Jul-04	Council	00 at Morgans Road - Burrum North Road	O8		Rural
1451	MATHIES ROAD	0	3480	3480	RA6	Unsealed	Jul-04	Council	00 at Banyena Pimpinio Road - Minyip Banyena Road	N8/O8		Rural
1476	MATTISKE ROAD	0	1140	1140	RA2	Unsealed	Jul-04	Council	00 at Banyena Pimpinio Road -	N7		Rural
1476	MATTISKE ROAD	1140	1790	650	RA6	Unsealed	Jul-04	Council	00 at Banyena Pimpinio Road - P Woods Road (West)	N7		Rural
1476	MATTISKE ROAD	1790	3550	1760	RA7	Unsealed	Jul-04	Council	00 at Banyena Pimpinio Road - Duck Swamp Road	N7		Rural
1150	MAXWELLS ROAD	0	700	700	RA2	Unsealed	Jul-04	Council	00 at Sunraysia Highway -			Rural
1150	MAXWELLS ROAD	700	3010	3010	RA6	Unsealed	Jul-04	Council	00 at Sunraysia Highway -	D6/D7		Rural
1150	MAXWELLS ROAD	3010	4050	1040	RA3	Unsealed	Jul-04	Council	00 at Sunraysia Highway - Sea Lake Lascelles Road	D6/D7		Rural
1364	MAYBERRYS ROAD	0	6030	6030	RA6	Unsealed	Jul-04	Council	00 at Henty Highway - Ailsa Wheat Road	M5		Rural
1236	MAYS ROAD	0	3610	3610	RA6	Unsealed	Jul-04	Council	00 at Brentwood West Road - Birchip Rainbow Road	H5		Rural
1861	McCARTHY LANE	0	3600	3600	NULL PAV	Unsealed	Jul-04	Council	00 at McPhersons Road - Maroskis Road	F6/G6		Rural
1861	McCARTHY LANE	3600	7200	3600	NULL PAV	Unsealed	Jul-04	Council	00 at McPhersons Road - Rosebery East Road	F6/G6		Rural
1861	McCARTHY LANE	7200	10850	3650	RA7	Unsealed	Jul-04	Council	00 at McPhersons Road - Goyura East Road	F6/G6		Rural
8418	McCLINTOCK STREET	0	387	387	UA1	Sealed	Jul-04	Council	Wimmera Hwy - Breen Street	Murtoa		Urban

YARRIAMBIA CK SHIRE COUNCIL
ROAD REGISTER
SCHEDULE 1

VERSION - 10

Road Id	Road Name	Start Distance	End Distance	Length (m)	Road Hierarchy	Sealed or Unsealed	Date Proclaimed Public Road	Asset Owner	From - To Segment Detail	District Location	Boundaries of Road	Urban or Rural
8418	McCLINTOCK STREET	387	1079	692	UA1	Sealed	Jul-04	Council	Breen Street - Racecourse Road	Murtoa		Urban
1600	McCLOUNANS ROAD	0	600	600	RA5	Unsealed	Jul-04	Council	00 at Hopetoun Rainbow Road -	F4		Rural
1600	McCLOUNANS ROAD	600	1520	920	RA6	Unsealed	Jul-04	Council	00 at Hopetoun Rainbow Road -	F4		Rural
1600	McCLOUNANS ROAD	1520	2990	1470	RA2	Unsealed	Jul-04	Council	00 at Hopetoun Rainbow Road - Hopetoun Yaaheet Road	F4		Rural
1926	McCOOKE ROAD	0	3520	3520	RA6	Unsealed	Jul-04	Council	00 at Oultons Road - Stawell W'beal Road	M6		Rural
2011	McDONALD LANE	0	2750	2750	RA7	Unsealed	Jul-04	Council	00 at J Sudholzs Road - S Florences	O7		Rural
1896	McDONALD ROAD	0	4190	4190	RA7	Unsealed	Jul-04	Council	Allen Road - West end	K4		Rural
8419	McDONALD STREET	0	232	232	UA1	Sealed	Jul-04	Council	Munro Street - Marma Street	Murtoa		Urban
8419	McDONALD STREET	232	395	163	UC1	Sealed	Jul-04	Council	Marma Street - Breen Street	Murtoa		Urban
8419	McDONALD STREET	395	425	30	UC1	Sealed	Jul-04	Council	Breen Street - Breen Street	Murtoa		Urban
8419	McDONALD STREET	425	627	202	UC1	Sealed	Jul-04	Council	Breen Street - Degenhardt St	Murtoa		Urban
8419	McDONALD STREET	627	657	30	UC1	Sealed	Jul-04	Council	Degenhardt St - Degenhardt St	Murtoa		Urban
8419	McDONALD STREET	657	769	112	UA1	Sealed	Jul-04	Council	Degenhardt St - Comyn Street	Murtoa		Urban
1181	McDOWALLS BAILEYS ROAD	0	4600	4600	RA7	Unsealed	Jul-04	Council	00 at Hopetoun Sea Lake - Mitchells Road	E7/E8		Rural
1165	McDOWALLS ROAD	0	2020	2020	RA2	Unsealed	Jul-04	Council	00 at Berriwillock Woomelang -	F4	YSC-BSC	Rural
1165	McDOWALLS ROAD	2020	3060	1040	RA6	Unsealed	Jul-04	Council	00 at Berriwillock Woomelang - End	E8	YSC-BSC	Rural
1549	McFARLANES ROAD	0	2750	2750	RA2	Unsealed	Jul-04	Council	00 at Henty Highway -	J5/J6		Rural
1549	McFARLANES ROAD	2750	3700	950	RA2	Unsealed	Jul-04	Council	00 at Henty Highway -	J5/J6		Rural
1549	McFARLANES ROAD	3700	5190	1490	RA2	Unsealed	Jul-04	Council	00 at Henty Highway - Martins Road	J5/J6		Rural
1549	McFARLANES ROAD	5190	5510	320	RA2	Unsealed	Jul-04	Council	00 at Henty Highway -	J5/J6		Rural
1549	McFARLANES ROAD	5510	7130	1620	RA6	Unsealed	Jul-04	Council	00 at Henty Highway -	J5/J6		Rural
1549	McFARLANES ROAD	7130	7830	700	RA2	Unsealed	Jul-04	Council	00 at Henty Highway -	J5/J6		Rural
1549	McFARLANES ROAD	7830	9920	2090	RA2	Unsealed	Jul-04	Council	00 at Henty Highway - Sheep Hills Bangerang Road	J5/J6		Rural
1256	McFARLANES ROAD 2	0	3390	3390	RA6	Unsealed	Jul-04	Council	00 at Hindmarsh Shire -	G3		Rural
1256	McFARLANES ROAD 2	3390	4840	1450	RA2	Unsealed	Jul-04	Council	00 at Hindmarsh Shire - Hopetoun Rainbow Road	G3		Rural
1513	McFARLANES ROAD 3	0	2690	2690	RA6	Unsealed	Jul-04	Council	00 at Kewell Tarkedia Road - Davidson Road	M6		Rural
1919	McGINNESS ROAD	0	4180	4180	RA6	Unsealed	Jul-04	Council	00 at Borung Highway - Kellys Road	L4/L5		Rural
1919	McGINNESS ROAD	4180	5830	1650	RA7	Unsealed	Jul-04	Council	00 at Borung Highway - Gaulkes Road	L4/L5		Rural
1977	McGRATHS ROAD	0	1140	1140	RA6	Unsealed	Jul-04	Council	00 at Donald Murtoa Road - Delavedovas Road	M8		Rural
1977	McGRATHS ROAD	1140	1760	620	RA2	Unsealed	Jul-04	Council	00 at Donald Murtoa Road -	M8		Rural
1977	McGRATHS ROAD	1760	2760	1000	RA6	Unsealed	Jul-04	Council	00 at Donald Murtoa Road - Dunmunkle Estate Road	M8		Rural
8211	McINTOSH AVENUE	0	212	212	UA2	Unsealed	Jul-04	Council	Dyer St - Ron Lingham Drive	Rupanyup		Urban
8150	McINTYRE STREET	0	200	200	UA1	Sealed	Jul-04	Council	Asquith Res - Change	Warracknabeal		Urban

YARRIAMBIACK SHIRE COUNCIL
ROAD REGISTER
SCHEDULE 1

VERSION - 10

Road Id	Road Name	Start Distance	End Distance	Length (m)	Road Hierarchy	Sealed or Unsealed	Date Proclaimed Public Road	Asset Owner	From - To Segment Detail	District Location	Boundaries of Road	Urban or Rural
8150	McINTYRE STREET	200	580	380	UA5	Unsealed	Jul-04	Council	Change - End	Warracknabeal		Urban
1499	McINTYRES ROAD	0	270	270	UA1	Sealed	Jul-04	Council	00 at Stawell W' beal Road - to end of seal	Rupanyup		Urban
1499	McINTYRES ROAD	270	6050	5780	RA6	Unsealed	Jul-04	Council	00 at Stawell W' beal Road -	P7		Rural
1499	McINTYRES ROAD	6050	6650	600	RA2	Unsealed	Jul-04	Council	00 at Stawell W' beal Road - 3LK Road	P7		Rural
1613	McKAYS ROAD	0	1541	1541	RA6	Unsealed	Jul-04	Council	00 at Stawell W'beal Road - Lingham Rd	F3/F4		Rural
1613	McKAYS ROAD	1541	1981	440	RA5(B)	Unsealed	Jul-04	Council	00 at Stawell W'beal Road - Primary Farm Driveway	F3/F4		Rural
1613	McKAYS ROAD	1981	9740	7759	RA6	Unsealed	Jul-04	Council	00 at Stawell W'Beal Road - Florences Rd	F3/F4		Rural
1286	McKENZIES ROAD	0	5680	5680	RA6	Unsealed	Jul-04	Council	00 at Hopetoun Rainbow Road - Gaalanungah Road	F3/F4		Rural
1522	McLACHLANS ROAD	0	850	850	RA2	Unsealed	Jul-04	Council	00 at Mount Pleasant Road -	M7/M8		Rural
1522	McLACHLANS ROAD	850	2880	2030	RA6	Unsealed	Jul-04	Council	00 at Mount Pleasant Road -	M7/M8		Rural
1522	McLACHLANS ROAD	2880	3290	410	RA2	Unsealed	Jul-04	Council	00 at Mount Pleasant Road - Rupanyup Road	M7/M8	3.29=Rupanyup Road	Rural
1522	McLACHLANS ROAD	3290	6920	3630	RA6	Unsealed	Jul-04	Council	00 at Mount Pleasant Road - Woods Road	M7/M8		Rural
1522	McLACHLANS ROAD	6920	8180	1260	RA5	Unsealed	Jul-04	Council	00 at Mount Pleasant Road -	M7/M8		Rural
1522	McLACHLANS ROAD	8180	12120	3940	RA6	Unsealed	Jul-04	Council	00 at Mount Pleasant Road - Burrum Lawler Roaad	M7/M8		Rural
1890	McLEAN LANE	0	1000	1000	RA6	Unsealed	Jul-04	Council	00 at Baums Road - Holland Road	I6		Rural
1890	McLEAN LANE	1000	3480	2480	RA6	Unsealed	Jul-04	Council	00 at Baums Road -	I6		Rural
1890	McLEAN LANE	3480	4530	1050	RA3	Unsealed	Jul-04	Council	00 at Baums Road - Galaquil East Road	I6		Rural
8151	McLEAN STREET	0	178	178	UA1	Sealed	Jul-04	Council	Start - Hudgson St	Warracknabeal		Urban
8151	McLEAN STREET	178	198	20	UA1	Sealed	Jul-04	Council	Hudgson St - Hudgson St	Warracknabeal		Urban
8151	McLEAN STREET	198	379	181	UA1	Sealed	Jul-04	Council	Hudgson St - Anderson St	Warracknabeal		Urban
1128	McLEANS FINCH ROAD	0	2890	2890	RA6	Unsealed	Jul-04	Council	00 at Patchewollock Sea Lake Road -	B4/C4		Rural
1128	McLEANS FINCH ROAD	2890	3030	140	RA6	Unsealed	Jul-04	Council	00 at Patchewollock Sea Lake Road - Powell Road	B4/C4		Rural
1128	McLEANS FINCH ROAD	3030	5260	2230	RA5	Unsealed	Jul-04	Council	00 at Patchewollock Sea Lake Road -	B4/C4		Rural
1128	McLEANS FINCH ROAD	5260	5860	600	RA6	Unsealed	Jul-04	Council	00 at Patchewollock Sea Lake Road -	B4/C4		Rural
1128	McLEANS FINCH ROAD	5860	8000	2140	RA5	Unsealed	Jul-04	Council	00 at Patchewollock Sea Lake Road -	B4/C4		Rural
1128	McLEANS FINCH ROAD	8000	8810	810	RA6	Unsealed	Jul-04	Council	00 at Patchewollock Sea Lake Road - Yarto Speed Road	B4/C4		Rural
1544	McLEANS ROAD	0	1440	1440	RA6	Unsealed	Jul-04	Council	00 at W'beal Birchip Road - Rupanyup Road	J7/J8		Rural
1544	McLEANS ROAD	1440	2240	800	RA2	Unsealed	Jul-04	Council	00 at W'beal Birchip Road -	J7/J8		Rural
1544	McLEANS ROAD	2240	3650	1410	RA2	Unsealed	Jul-04	Council	00 at W'beal Birchip Road -	J7/J8		Rural
1544	McLEANS ROAD	3650	5880	2230	RA5	Unsealed	Jul-04	Council	00 at W'beal Birchip Road - Wilkur South School Road	J7/J8		Rural
1544	McLEANS ROAD	5880	8120	2240	RA6	Unsealed	Jul-04	Council	00 at W'beal Birchip Road -	J7/J8		Rural
1544	McLEANS ROAD	8120	8440	320	RA6	Unsealed	Jul-04	Council	00 at W'beal Birchip Road -	J7/J8		Rural
1544	McLEANS ROAD	8440	10190	1750	RA6	Unsealed	Jul-04	Council	00 at W'beal Birchip Road - Pickerings Road	J7/J8		Rural

YARRIAMBIACK SHIRE COUNCIL												
ROAD REGISTER												
SCHEDULE 1												
VERSION - 10												
Road Id	Road Name	Start Distance	End Distance	Length (m)	Road Hierarchy	Sealed or Unsealed	Date Proclaimed Public Road	Asset Owner	From - To Segment Detail	District Location	Boundaries of Road	Urban or Rural
1349	McLENNANS ROAD	0	3830	3830	RA5	Unsealed	Jul-04	Council	00 at Geodetic Road - J Armstrongs Road	M3		Rural
1611	McLEOD ROAD	0	1020	1020	RA2	Unsealed	Jul-04	Council	00 at Wimmera Highway -	P9	YSC-NGSC	Rural
1611	McLEOD ROAD	1020	3340	2320	RA6	Unsealed	Jul-04	Council	00 at Wimmera Highway - Glenorchy Road	P9	YSC-NGSC	Rural
1978	McLEOD ROAD 2	0	1610	1610	RA7	Unsealed	Jul-04	Council	00 at J Woods Road - Minyip Rich Avon Road	M8/N8		Rural
1978	McLEOD ROAD 2	1610	4820	3210	RA6	Unsealed	Jul-04	Council	00 at J Woods Road -	M8/N8		Rural
8308	McLEOD STREET	0	94	94	UA1	Sealed	Jul-04	Council	South - Wimmera	Minyip		Urban
8308	McLEOD STREET	94	126	32	UA1	Sealed	Jul-04	Council	Wimmera - Wimmera	Minyip		Urban
8308	McLEOD STREET	126	196	70	UA1	Sealed	Jul-04	Council	Wimmera - Main	Minyip		Urban
8308	McLEOD STREET	196	226	30	UA1	Sealed	Jul-04	Council	Main - Main	Minyip		Urban
8308	McLEOD STREET	226	357	131	UA1	Sealed	Jul-04	Council	Main - Market	Minyip		Urban
8308	McLEOD STREET	357	387	30	UA1	Sealed	Jul-04	Council	Market - Market	Minyip		Urban
8308	McLEOD STREET	387	493	106	UA1	Sealed	Jul-04	Council	Market - Petering	Minyip		Urban
1989	McLOUGHLIN LANE	0	2380	2380	RA7	Unsealed	Jul-04	Council	00 at Banyena Pimpinio Road - Dunmunkle Creek Road	N8		Rural
1947	McMILLAN ROAD	0	1640	1640	RA6	Unsealed	Jul-04	Council	00 at Stawell W'beal Road - Sheep Hills W'beal	L6/M6		Rural
2023	McNAMARA LANE	0	1100	1100	RA6	Unsealed	Jul-04	Council	00 at Staricks Road - Donald Murtoa Road	N6		Rural
1214	McPHERSONS ROAD	0	2300	2300	RA2	Unsealed	Jul-04	Council	00 at Henty Highway -	G5/G7		Rural
1214	McPHERSONS ROAD	2300	10340	8040	RA6	Unsealed	Jul-04	Council	00 at Henty Highway - Erhardts Road	G5/G7		Rural
1214	McPHERSONS ROAD	10340	12370	2030	RA2	Unsealed	Jul-04	Council	00 at Henty Highway -	G5/G7		Rural
1214	McPHERSONS ROAD	12370	16110	3740	RA6	Unsealed	Jul-04	Council	00 at Henty Highway - Warren Road	G5/G7		Rural
1220	McQUEENS ROAD	0	3500	3500	RA6	Unsealed	Jul-04	Council	00 at McPhersons Road - Maroskis Road	G6		Rural
1330	McRAES ROAD	0	3580	3580	RA6	Unsealed	Jul-04	Council	00 at Borung Highway - Nitschkes Road	L3/M3		Rural
1330	McRAES ROAD	3580	4950	1370	RA7	Unsealed	Jul-04	Council	00 at Borung Highway - Sleeps Roaad	L3/M3		Rural
9315	MELLINGTONS LANE	0	100	100	UA6	Unsealed	Jul-04	Council	Woods Street - End	Yaapeet		Urban
1366	MELLIS ROAD	0	1000	1000	RC2	Unsealed	Jul-04	Council	00 at Stawell W'beal Road -	L5/L8		Rural
1366	MELLIS ROAD	1000	1700	700	RC2	Unsealed	Jul-04	Council	00 at Stawell W'beal Road -	L5/L8		Rural
1366	MELLIS ROAD	1700	2200	500	RC2	Unsealed	Jul-04	Council	00 at Stawell W'beal Road -	L5/L8		Rural
1366	MELLIS ROAD	2200	3400	1200	RC2	Unsealed	Jul-04	Council	00 at Stawell W'beal Road	L5/L8		Rural
1366	MELLIS ROAD	3400	4100	700	RC2	Unsealed	Jul-04	Council	00 at Stawell W'beal Road	L5/L8		Rural
1366	MELLIS ROAD	4100	5690	1590	RC2	Unsealed	Jul-04	Council	00 at Stawell W'beal Road -	L5/L8		Rural
1366	MELLIS ROAD	5690	6720	1030	RC2	Unsealed	Jul-04	Council	00 at Stawell W'beal Road -	L5/L8		Rural
1366	MELLIS ROAD	6720	7320	600	RC2	Unsealed	Jul-04	Council	00 at Stawell W'beal Road -	L5/L8		Rural
1366	MELLIS ROAD	7320	8200	880	RC2	Unsealed	Jul-04	Council	00 at Stawell W'beal Road -	L5/L8		Rural
1366	MELLIS ROAD	8200	8770	570	RC2	Unsealed	Jul-04	Council	00 at Stawell W'beal Road - Sheep Hills Bangerang Road	L5/L8		Rural

YARRIAMBIACK SHIRE COUNCIL
ROAD REGISTER
SCHEDULE 1

VERSION - 10

Road Id	Road Name	Start Distance	End Distance	Length (m)	Road Hierarchy	Sealed or Unsealed	Date Proclaimed Public Road	Asset Owner	From - To Segment Detail	District Location	Boundaries of Road	Urban or Rural
1366	MELLIS ROAD	8770	11670	2900	RC2	Unsealed	Jul-04	Council	00 at Stawell W'beal Road -	L5/L8		Rural
1366	MELLIS ROAD	11670	13600	1930	RC2	Unsealed	Jul-04	Council	00 at Stawell W'beal Road -	L5/L8		Rural
1366	MELLIS ROAD	13600	16770	3170	RC2	Unsealed	Jul-04	Council	00 at Stawell W'beal Road -	L5/L8		Rural
1366	MELLIS ROAD	16770	17770	1000	RC2	Unsealed	Jul-04	Council	00 at Stawell W'beal Road - Rupanyup Road	L5/L8		Rural
1366	MELLIS ROAD	17770	18680	910	RC2	Unsealed	Jul-04	Council	00 at Stawell W'beal Road 17770-18680	L5/L8		Rural
1366	MELLIS ROAD	18680	19550	870	RC2	Unsealed	Jul-04	Council	00 at Stawell W'beal Road -	L5/L8		Rural
1366	MELLIS ROAD	19550	21910	2360	RC2	Unsealed	Jul-04	Council	00 at Stawell W'beal Road - Liersch Road	L5/L8		Rural
1366	MELLIS ROAD	21910	24010	2100	RA6	Unsealed	Jul-04	Council	00 at Stawell W'beal Road - Carron Road	L5/L8		Rural
8152	MENIN AVENUE	0	20	20	UA1	Sealed	Jul-04	Council	Craig Ave - Change	Warracknabeal		Urban
8152	MENIN AVENUE	20	125	105	UA1	Sealed	Jul-04	Council	Kokoda - Coral Ave	Warracknabeal		Urban
8152	MENIN AVENUE	125	148	23	UA1	Sealed	Jul-04	Council	Coral Ave - Coral Ave	Warracknabeal		Urban
8152	MENIN AVENUE	148	248	100	UA1	Sealed	Jul-04	Council	Coral Ave - Burma Ave	Warracknabeal		Urban
9812	MERAN STREET	0	150	150	UA6	Unsealed	Jul-04	Council	Henty Highway - Sweetapple Cres	Lascelles		Urban
8153	MERCER STREET	0	40	40	UA1	Sealed	Jul-04	Council	Rose Street - End	Warracknabeal		Urban
2004	MEYER ROAD	0	1400	1400	RA7	Unsealed	Jul-04	Council	00 at Schaches Road - Gawith Road	O5		Rural
2004	MEYER ROAD	1400	2620	1220	RA7	Unsealed	Jul-04	Council	00 at Schaches Road - Banyena Pimpinio Road	O5		Rural
2034	MICHAEL ROAD	0	2580	2580	RA2	Unsealed	Jul-04	Council	00 at Pohlners Road -	F7	YSC-BSC	Rural
2034	MICHAEL ROAD	2580	3260	680	RA2	Unsealed	Jul-04	Council	00 at Pohlners Road - Watchupga West Road	F7	YSC-BSC	Rural
2034	MICHAEL ROAD	3260	6420	3160	RA6	Unsealed	Jul-04	Council	00 at Pohlners Road - Sunraysia Highway	F7	YSC-BSC	Rural
1701	MIDDAS ROAD	0	500	500	RA2	Unsealed	Jul-04	Council	00 at Ruwoldts Road -	O7		Rural
1701	MIDDAS ROAD	500	1220	720	RA6	Unsealed	Jul-04	Council	00 at Ruwoldts Road - S Florences Road	O7		Rural
1392	MIDGLEYS ROAD	0	510	510	RA2	Unsealed	Jul-04	Council	00 at Stawell W'beal Road -	M7		Rural
1392	MIDGLEYS ROAD	510	3010	2500	RA6	Unsealed	Jul-04	Council	00 at Stawell W'beal Road - Donald Murtoa Road	M7		Rural
1392	MIDGLEYS ROAD	3010	4850	1840	RA7	Unsealed	Jul-04	Council	00 at Stawell W'beal Road -	M7		Rural
1392	MIDGLEYS ROAD	4850	5000	150	RA6	Unsealed	Jul-04	Council	00 at Stawell W'beal Road -	M7		Rural
1392	MIDGLEYS ROAD	5000	6000	1000	RA7	Unsealed	Jul-04	Council	00 at Stawell W'beal Road - Donald Murtoa Road	M7		Rural
8154	MILBOURNE STREET	0	129	129	UA1	Sealed	Jul-04	Council	Anderson St - Jamouneau St	Warracknabeal		Urban
8154	MILBOURNE STREET	129	261	132	UA1	Sealed	Jul-04	Council	Jamouneau St - Scott Street	Warracknabeal		Urban
8154	MILBOURNE STREET	261	392	131	UA1	Sealed	Jul-04	Council	Scott Street - Devereux St	Warracknabeal		Urban
8154	MILBOURNE STREET	392	522	130	UA1	Sealed	Jul-04	Council	Devereux St - Molyneaux St	Warracknabeal		Urban
8154	MILBOURNE STREET	522	704	182	UA1	Sealed	Jul-04	Council	Molyneaux St - Thomas St	Warracknabeal		Urban
1333	MILBOURNES ROAD	0	1450	1450	RA6	Unsealed	Jul-04	Council	00 at Hollands Road - Boundary Road	L4		Rural
1521	MILGATES ROAD	0	2440	2440	RA6	Unsealed	Jul-04	Council	00 at Kanes Road - Mount Pleasant Road	M7/M8		Rural

YARRIAMBIAICK SHIRE COUNCIL
ROAD REGISTER
SCHEDULE 1

VERSION - 10

Road Id	Road Name	Start Distance	End Distance	Length (m)	Road Hierarchy	Sealed or Unsealed	Date Proclaimed Public Road	Asset Owner	From - To Segment Detail	District Location	Boundaries of Road	Urban or Rural
1521	MILGATES ROAD	2440	3510	1070	RA2	Unsealed	Jul-04	Council	00 at Kanes Road -	M7/M8		Rural
1521	MILGATES ROAD	3510	5740	2230	RA6	Unsealed	Jul-04	Council	00 at Kanes Road - Rupanyup Road	M7/M8		Rural
1521	MILGATES ROAD	5740	7740	2000	RA2	Unsealed	Jul-04	Council	00 at Kanes Road -	M7/M8		Rural
1521	MILGATES ROAD	7740	9390	1650	RA6	Unsealed	Jul-04	Council	00 at Kanes Road - Woods Road	M7/M8		Rural
8309	MILL STREET	0	75	75	UA2	Unsealed	Jul-04	Council	Johnston Road - Phillips	Minyip		Urban
8309	MILL STREET	75	106	31	UA2	Sealed	Jul-04	Council	Phillips - Phillips	Minyip		Urban
8309	MILL STREET	106	212	106	UA1	Sealed	Jul-04	Council	Phillips - Morris	Minyip		Urban
8309	MILL STREET	212	243	31	UA1	Sealed	Jul-04	Council	Morris - Morris	Minyip		Urban
8309	MILL STREET	243	343	100	UA1	Sealed	Jul-04	Council	Morris - Carroll	Minyip		Urban
8309	MILL STREET	343	374	31	UA1	Sealed	Jul-04	Council	Carroll - Carroll	Minyip		Urban
8309	MILL STREET	374	469	95	UA1	Sealed	Jul-04	Council	Carroll - South	Minyip		Urban
8309	MILL STREET	469	500	31	UA1	Sealed	Jul-04	Council	South - South	Minyip		Urban
8309	MILL STREET	500	593	93	UA1	Sealed	Jul-04	Council	South - Wimmera	Minyip		Urban
8309	MILL STREET	593	623	30	UA1	Sealed	Jul-04	Council	Wimmera - Wimmera	Minyip		Urban
8309	MILL STREET	623	724	101	UA1	Sealed	Jul-04	Council	Wimmera - Main	Minyip		Urban
8309	MILL STREET	724	755	31	NULL PAV	Unsealed	Jul-04	VicRoads	Main - Main	Minyip	VicRoads	Urban
8309	MILL STREET	755	855	100	UA1	Sealed	Jul-04	Council	Main - Market	Minyip		Urban
8309	MILL STREET	855	886	31	UA1	Sealed	Jul-04	Council	Market - Market	Minyip		Urban
8309	MILL STREET	886	992	106	UA1	Sealed	Jul-04	Council	Market - Petering	Minyip		Urban
8309	MILL STREET	992	1023	31	UA1	Sealed	Jul-04	Council	Petering - Petering	Minyip		Urban
8309	MILL STREET	1023	1081	58	UA1	Sealed	Jul-04	Council	Petering - Change	Minyip		Urban
8309	MILL STREET	1081	1756	675	UA1	Unsealed	Jul-04	Council	Change - Stawell W'beal Rd	Minyip		Urban
8420	MILLER STREET	0	161	161	UA1	Sealed	Jul-04	Council	Marma Street - Breen Street	Murtoa		Urban
1618	MILLERS ROAD	0	630	630	RA6	Unsealed	Jul-04	Council	00 at McKays Road -	P8/Q8		Rural
1618	MILLERS ROAD	630	1640	1010	RA5	Unsealed	Jul-04	Council	00 at McKays Road - Warranooke Road	P8/Q8		Rural
1618	MILLERS ROAD	1640	3130	1490	RA6	Unsealed	Jul-04	Council	00 at McKays Road -	P8/Q8		Rural
1618	MILLERS ROAD	3130	4920	1790	RA2	Unsealed	Jul-04	Council	00 at McKays Road - Florences Road	P8/Q8		Rural
1618	MILLERS ROAD	4920	6550	1630	RA6	Unsealed	Jul-04	Council	00 at McKays Road - Dalcross Road	P8/Q8		Rural
1167	MILLS ROAD	0	120	120	RA2	Unsealed	Jul-04	Council	00 at Burroin Road -	D4/D5		Rural
1167	MILLS ROAD	120	2750	2630	RA5	Unsealed	Jul-04	Council	00 at Burroin Road -	D4/D5		Rural
1167	MILLS ROAD	2750	6660	3910	RA6	Unsealed	Jul-04	Council	00 at Burroin Road - Hopetoun Walpeup Road	D4/D5		Rural
1931	MILLS ROAD 2	0	2580	2580	RA6	Unsealed	Jul-04	Council	00 at Mellis Road - Rattray Road	L6		Rural
1981	MILNE LANE	0	1620	1620	NULL PAV	Unsealed	Jul-04	Council	00 at Paynters Road - Petering Lane	M9		Rural

YARRIAMBIACK SHIRE COUNCIL
ROAD REGISTER
SCHEDULE 1

VERSION - 10

Road Id	Road Name	Start Distance	End Distance	Length (m)	Road Hierarchy	Sealed or Unsealed	Date Proclaimed Public Road	Asset Owner	From - To Segment Detail	District Location	Boundaries of Road	Urban or Rural
2050	MINAPRE ROAD	0	1100	1100	RA2	Unsealed	Jul-04	Council	00 at Maxwells Road	P5		Rural
2050	MINAPRE ROAD	1100	2400	1300	RA6	Unsealed	Jul-04	Council	00 at Maxwells Road- End			Rural
1965	MINERS ROAD	0	2330	2330	RA6	Unsealed	Jul-04	Council	00 at Yarriambiack Drive - Kewell East Road	M6		Rural
1402	MINYIP BANYENA ROAD	0	185	185	RL1	Sealed	Jul-04	Council	00 at Stawell W'beal Road -	N7/N8		Rural
1402	MINYIP BANYENA ROAD	185	984	799	RL1	Sealed	Jul-04	Council	00 at Stawell W'beal Road -	N7/N8		Rural
1402	MINYIP BANYENA ROAD	984	1561	577	RL1	Sealed	Jul-04	Council	00 at Stawell W'beal Road -	N7/N8		Rural
1402	MINYIP BANYENA ROAD	1561	1955	394	RL1	Sealed	Jul-04	Council	00 at Stawell W'beal Road - Change	N7/N8		Rural
1402	MINYIP BANYENA ROAD	1955	2215	260	RL1	Sealed	Jul-04	Council	00 at Stawell W'beal Road -	N7/N8		Rural
1402	MINYIP BANYENA ROAD	2215	3295	1080	RL1	Sealed	Jul-04	Council	00 at Stawell W'beal Road -	N7/N8		Rural
1402	MINYIP BANYENA ROAD	3295	3655	360	RL1	Sealed	Jul-04	Council	00 at Stawell W'beal Road -	N7/N8		Rural
1402	MINYIP BANYENA ROAD	3655	4030	375	RL1	Sealed	Jul-04	Council	00 at Stawell W'beal Road -	N7/N8		Rural
1402	MINYIP BANYENA ROAD	4030	4500	470	RL1	Sealed	Jul-04	Council	00 at Stawell W'beal Road -	N7/N8		Rural
1402	MINYIP BANYENA ROAD	4500	4745	245	RL1	Sealed	Jul-04	Council	00 at Stawell W'beal Road -	N7/N8		Rural
1402	MINYIP BANYENA ROAD	4745	6345	1600	RL1	Sealed	Jul-04	Council	00 at Stawell W'beal Road -	N7/N8		Rural
1402	MINYIP BANYENA ROAD	6345	6955	610	RL1	Sealed	Jul-04	Council	00 at Stawell W'beal Road -	N7/N8		Rural
1402	MINYIP BANYENA ROAD	6955	8090	1135	RL1	Sealed	Jul-04	Council	00 at Stawell W'beal Road -	N7/N8		Rural
1402	MINYIP BANYENA ROAD	8090	8425	335	RL1	Sealed	Jul-04	Council	00 at Stawell W'beal Road -	N7/N8		Rural
1402	MINYIP BANYENA ROAD	8425	9480	1055	RL1	Sealed	Jul-04	Council	00 at Stawell W'beal Road -	N7/N8		Rural
1587	MINYIP COROMBY ROAD	0	2490	2490	RC1	Sealed	Jul-04	Council	00 at Donald Murtoa - 2,477 = Niewands Road	O6/N7		Rural
1587	MINYIP COROMBY ROAD	2490	4120	1630	RC2	Unsealed	Jul-04	Council	00 at Donald Murtoa Road -	O6/N7		Rural
1587	MINYIP COROMBY ROAD	4120	5100	980	RC2	Unsealed	Jul-04	Council	00 at Donald Murtoa Road -	O6/N7		Rural
1587	MINYIP COROMBY ROAD	5100	6560	1460	RC2	Unsealed	Jul-04	Council	00 at Donald Murtoa Road -	O6/N7		Rural
1587	MINYIP COROMBY ROAD	6560	7660	1100	RC2	Unsealed	Jul-04	Council	00 at Donald Murtoa Road -	O6/N7		Rural
1587	MINYIP COROMBY ROAD	7660	9160	1500	RC2	Unsealed	Jul-04	Council	00 at Donald Murtoa Road - Peterings Road	O6/N7		Rural
1587	MINYIP COROMBY ROAD	9160	11620	2460	RA6	Unsealed	Jul-04	Council	00 at Donald Murtoa Road - Banyena Pimpinio Road	O6/N7		Rural
1588	MINYIP DIMBOOLA ROAD	0	2200	2200	RL1	Sealed	Jul-04	Council	00 at Stawell Warracknabeal - 35m = Stawell W'beal Road	N5/N7		Rural
1588	MINYIP DIMBOOLA ROAD	2200	3480	1280	RL1	Sealed	Jul-04	Council	35m = Stawell W'beal Road - 35m = Stawell W'beal Road Res	N5/N7		Rural
1588	MINYIP DIMBOOLA ROAD	3480	6530	3050	RL1	Sealed	Jul-04	Council	00 at Stawell Warracknabeal - 3,496 = Tarkedia Road, 5,126 = Zerbsts Road	N5/N7		Rural
1588	MINYIP DIMBOOLA ROAD	6530	10645	4115	RL1	Sealed	Jul-04	Council	00 at Stawell Warracknabeal - 6,557 = Huebners Road, 8,190 = Glovers Road, 9,720 = Keenans Road	N5/N7		Rural
1588	MINYIP DIMBOOLA ROAD	10645	11340	695	RL1	Sealed	Jul-04	Council	00 at Stawell Warracknabeal -	N5/N7		Rural
1588	MINYIP DIMBOOLA ROAD	11340	11930	590	RL1	Sealed	Jul-04	Council	00 at Stawell Warracknabeal - 11,355 = Fimmels Road, 11,695 = A Evans Road	N5/N7		Rural
1588	MINYIP DIMBOOLA ROAD	11930	14210	2280	RL1	Sealed	Jul-04	Council	00 at Stawell Warracknabeal - 13,284 = Kewell School Road	N5/N7		Rural
1588	MINYIP DIMBOOLA ROAD	14210	14870	660	RL1	Sealed	Jul-04	Council	00 at Stawell Warracknabeal - 14,227 = Longerenong W'beal Road, 14,855 = Yarriambiack Creek	N5/N7		Rural

YARRIAMBIACK SHIRE COUNCIL
ROAD REGISTER
SCHEDULE 1

VERSION - 10

Road Id	Road Name	Start Distance	End Distance	Length (m)	Road Hierarchy	Sealed or Unsealed	Date Proclaimed Public Road	Asset Owner	From - To Segment Detail	District Location	Boundaries of Road	Urban or Rural
1588	MINYIP DIMBOOLA ROAD	14870	15000	130	RL1	Sealed	Jul-04	Council	00 at Stawell Warracknabeal -	N5/N7	YSC-HRCC	Rural
1588	MINYIP DIMBOOLA ROAD	15000	15700	700	RL1	Sealed	Jul-04	Council	00 at Stawell Warracknabeal -	N5/N7	YSC-HRCC	Rural
1588	MINYIP DIMBOOLA ROAD	15700	15925	225	RL1	Sealed	Jul-04	Council	00 at Stawell Warracknabeal -	N5/N7	YSC-HRCC	Rural
1588	MINYIP DIMBOOLA ROAD	15925	16800	875	RL1	Sealed	Jul-04	Council	00 at Stawell Warracknabeal -	N5/N7	YSC-HRCC	Rural
1588	MINYIP DIMBOOLA ROAD	16800	17105	305	RL1	Sealed	Jul-04	Council	00 at Stawell Warracknabeal - 17,075 = Henty Highway Road Res, 17,105 = Henty Highway	N5/N7	YSC-HRCC	Rural
8319	MINYIP Lane 01	0	211	211	UA4	Unsealed	Jul-04	Council	Mill Street - Church Street	Minyip		Urban
8319	MINYIP Lane 01	211	442	231	UA4	Unsealed	Jul-04	Council	Church Street - Foundry Street	Minyip		Urban
8319	MINYIP Lane 01	442	643	201	UA4	Unsealed	Jul-04	Council	Foundry Street - McLeod Street	Minyip		Urban
8320	MINYIP Lane 02	0	235	235	UA4	Unsealed	Jul-04	Council	Foundry Street - McLeod Street	Minyip		Urban
8320	MINYIP Lane 02	235	437	202	UA4	Unsealed	Jul-04	Council	McLeod Street - Street	Minyip		Urban
8321	MINYIP Lane 03	0	101	101	UA4	Unsealed	Jul-04	Council	Phillips Street - Morris Street	Minyip		Urban
8322	MINYIP Lane 04	0	110	110	UA4	Unsealed	Jul-04	Council	Lane - Lane	Minyip		Urban
8323	MINYIP Lane 05	0	101	101	UA4	Unsealed	Jul-04	Council	Phillips Street - Morris Street	Minyip		Urban
8324	MINYIP Lane 06	0	178	178	NULL PAV	Unsealed	Jul-04	Council	Mill Street - Church Street	Minyip		Urban
8325	MINYIP Lane 07	0	205	205	UA4	Unsealed	Jul-04	Council	Foundry Street - McLeod Street	Minyip		Urban
8326	MINYIP Lane 08	0	201	201	UA4	Unsealed	Jul-04	Council	Foundry Street - McLeod Street	Minyip		Urban
1398	MINYIP RICH AVON ROAD	0	825	825	RC1	Sealed	Jul-04	Council	00 at Stawell Warracknabeal -	N7/N9		Rural
1398	MINYIP RICH AVON ROAD	825	1716	891	RC1	Sealed	Jul-04	Council	00 at Stawell Warracknabeal -	N7/N9		Rural
1398	MINYIP RICH AVON ROAD	1716	3280	1564	RC1	Sealed	Jul-04	Council	00 at Stawell Warracknabeal -	N7/N9		Rural
1398	MINYIP RICH AVON ROAD	3280	3810	530	RC1	Sealed	Jul-04	Council	00 at Stawell Warracknabeal -	N7/N9		Rural
1398	MINYIP RICH AVON ROAD	3810	4619	809	RC1	Sealed	Jul-04	Council	00 at Stawell Warracknabeal -	N7/N9		Rural
1398	MINYIP RICH AVON ROAD	4619	4800	181	RC1	Sealed	Jul-04	Council	00 at Stawell Warracknabeal -	N7/N9		Rural
1398	MINYIP RICH AVON ROAD	4800	6800	2000	RC1	Sealed	Jul-04	Council	00 at Stawell Warracknabeal -	N7/N9		Rural
1398	MINYIP RICH AVON ROAD	6800	8307	1507	RC1	Sealed	Jul-04	Council	00 at Stawell Warracknabeal -	N7/N9		Rural
1398	MINYIP RICH AVON ROAD	8307	8709	402	RC1	Sealed	Jul-04	Council	00 at Stawell Warracknabeal -	N7/N9		Rural
1398	MINYIP RICH AVON ROAD	8709	8953	244	RC1	Sealed	Jul-04	Council	00 at Stawell Warracknabeal -	N7/N9		Rural
1398	MINYIP RICH AVON ROAD	8953	10614	1661	RC1	Sealed	Jul-04	Council	00 at Stawell Warracknabeal -	N7/N9		Rural
1398	MINYIP RICH AVON ROAD	10614	11300	686	RC1	Sealed	Jul-04	Council	00 at Stawell Warracknabeal -	N7/N9		Rural
1398	MINYIP RICH AVON ROAD	11300	11752	452	RC1	Sealed	Jul-04	Council	00 at Stawell Warracknabeal -	N7/N9		Rural
1398	MINYIP RICH AVON ROAD	11752	12315	563	RC1	Sealed	Jul-04	Council	00 at Stawell Warracknabeal -	N7/N9		Rural
1398	MINYIP RICH AVON ROAD	12315	14286	1971	RC1	Sealed	Jul-04	Council	00 at Stawell Warracknabeal -	N7/N9		Rural
1398	MINYIP RICH AVON ROAD	14286	15280	994	RC1	Sealed	Jul-04	Council	00 at Stawell Warracknabeal -	N7/N9		Rural
1398	MINYIP RICH AVON ROAD	15280	15610	330	RC1	Sealed	Jul-04	Council	00 at Stawell Warracknabeal -	N7/N9		Rural

YARRIAMBIA CK SHIRE COUNCIL
ROAD REGISTER
SCHEDULE 1

VERSION - 10

Road Id	Road Name	Start Distance	End Distance	Length (m)	Road Hierarchy	Sealed or Unsealed	Date Proclaimed Public Road	Asset Owner	From - To Segment Detail	District Location	Boundaries of Road	Urban or Rural
1398	MINYIP RICH AVON ROAD	15610	15895	285	RC1	Sealed	Jul-04	Council	00 at Stawell Warracknabeal -	N7/N9		Rural
1398	MINYIP RICH AVON ROAD	15895	16250	355	RC1	Sealed	Jul-04	Council	00 at Stawell Warracknabeal -	N7/N9		Rural
1398	MINYIP RICH AVON ROAD	16250	17301	1051	RC1	Sealed	Jul-04	Council	00 at Stawell Warracknabeal -	N7/N9		Rural
1398	MINYIP RICH AVON ROAD	17301	17760	459	RC2	Unsealed	Jul-04	Council	00 at Stawell W'beal Road - Rowe Road	N7/N9		Rural
1398	MINYIP RICH AVON ROAD	17760	18580	820	RC2	Unsealed	Jul-04	Northern Grampians	00 at Stawell W'beal Road - Donald Laen Road	N7/N9	YSC-NGSC	Rural
9140	MITCHELL PLACE	0	62	62	UA1	Sealed	Jul-04	Council	South End - Strachan St	Hopetoun		Urban
1119	MITCHELLS ROAD	0	250	250	RA2	Unsealed	Jul-04	Council	00 at Patchewollock Sea Lake -	B4		Rural
1119	MITCHELLS ROAD	250	1050	800	RA7	Unsealed	Jul-04	Council	00 at Patchewollock Sea Lake - North end	B4		Rural
1163	MITCHELLS ROAD 2	0	370	370	RA2	Unsealed	Jul-04	Council	00 at Wyperfeld Park Road -	E2		Rural
1163	MITCHELLS ROAD 2	370	730	360	RA2	Unsealed	Jul-04	Council	00 at Wyperfeld Park Road -	E2		Rural
1163	MITCHELLS ROAD 2	730	2600	1870	RA6	Unsealed	Jul-04	Council	00 at Wyperfeld Park Road -	E2		Rural
1163	MITCHELLS ROAD 2	2600	2940	340	RA5	Unsealed	Jul-04	Council	00 at Wyperfeld Park Road - Yaapeet North Road	E2		Rural
1163	MITCHELLS ROAD 2	2940	4160	1220	RA6	Unsealed	Jul-04	Council	00 at Wyperfeld Park Road - East end	E2		Rural
1162	MITCHELLS ROAD 3	0	4310	4310	RA6	Unsealed	Jul-04	Council	00 at Hopetoun Sea Lake Rd -	C8/E8	YSC-BSC	Rural
1162	MITCHELLS ROAD 3	4310	4590	280	RA2	Unsealed	Jul-04	Council	00 at Hopetoun Sea Lake Rd -	C8/E8	YSC-BSC	Rural
1162	MITCHELLS ROAD 3	4590	4860	270	RC2	Unsealed	Jul-04	Buloke	00 at Hopetoun Sea Lake Rd -	C8/E8	YSC-BSC	Rural
1162	MITCHELLS ROAD 3	4860	12830	7970	RA6	Unsealed	Jul-04	Buloke	00 at Hopetoun Sea Lake Rd -	C8/E8	YSC-BSC	Rural
1162	MITCHELLS ROAD 3	12830	14740	1910	RA2	Unsealed	Jul-04	Buloke	00 at Hopetoun Sea Lake Rd - Sea Lake Lascelles Road	C8/E8	YSC-BSC	Rural
1629	MOLONEY ROAD	0	1420	1420	RA2	Unsealed	Jul-04	Council	00 at Hopetoun Walpeup Road - Shire Boundary	B3		Rural
1629	MOLONEY ROAD	1420	2220	800	RA2	Unsealed	Jul-04	Council	00 at Hopetoun Walpeup Road - 1420-Shire Boundary	B3		Rural
1341	MOLONEYS ROAD	0	1680	1680	RA6	Unsealed	Jul-04	Council	00 at Borung Highway -	M3/M6		Rural
1341	MOLONEYS ROAD	1680	2550	870	RA2	Unsealed	Jul-04	Council	00 at Borung Highway -	M3/M6		Rural
1341	MOLONEYS ROAD	2550	3540	990	RA2	Unsealed	Jul-04	Council	00 at Borung Highway -	M3/M6		Rural
1341	MOLONEYS ROAD	3540	5000	1460	RA6	Unsealed	Jul-04	Council	00 at Borung Highway - Schwarz Road	M3/M6		Rural
1341	MOLONEYS ROAD	5000	5230	230	RA2	Unsealed	Jul-04	Council	00 at Borung Highway -	M3/M6		Rural
1341	MOLONEYS ROAD	5230	11170	5940	RA6	Unsealed	Jul-04	Council	00 at Borung Highway - Pullens Road	M3/M6		Rural
1341	MOLONEYS ROAD	11170	12380	1210	RA5	Unsealed	Jul-04	Council	00 at Borung Highway -	M3/M6		Rural
1341	MOLONEYS ROAD	12380	15010	2630	RA2	Unsealed	Jul-04	Council	00 at Borung Highway - Kranzs Road	M3/M6		Rural
1341	MOLONEYS ROAD	15010	17780	2770	RA6	Unsealed	Jul-04	Council	00 at Borung Highway - Robinson Lane	M3/M6		Rural
1341	MOLONEYS ROAD	17780	18820	1040	RA2	Unsealed	Jul-04	Council	00 at Borung Highway - Henty Highway	M3/M6		Rural
1341	MOLONEYS ROAD	18820	21160	2340	RA6	Unsealed	Jul-04	Council	00 at Borung Highway - Morcoms Road	M3/M6		Rural
1341	MOLONEYS ROAD	21160	24700	3540	RA6	Unsealed	Jul-04	Council	00 at Borung Highway - Oultons Road	M3/M6		Rural
9219	MOLONY STREET	0	105	105	UA1	Sealed	Jul-04	Council	Henty Hwy - End	Beulah		Urban

YARRIAMBIAK SHIRE COUNCIL
ROAD REGISTER
SCHEDULE 1

VERSION - 10

Road Id	Road Name	Start Distance	End Distance	Length (m)	Road Hierarchy	Sealed or Unsealed	Date Proclaimed Public Road	Asset Owner	From - To Segment Detail	District Location	Boundaries of Road	Urban or Rural
1227	MOLYNEAUX ROAD	0	15880	15880	RA6	Unsealed	Jul-04	Council	00 at Henty Highway -	H5/H7		Rural
1227	MOLYNEAUX ROAD	15880	16950	1070	RA5	Unsealed	Jul-04	Council	00 at Henty Highway - Shire Boundary	H5/H7		Rural
8157	MOLYNEAUX STREET	0	288	288	UA1	Sealed	Jul-04	Council	Gardiner St - Arnold St	Warracknabeal		Urban
8157	MOLYNEAUX STREET	288	308	20	UA1	Sealed	Jul-04	Council	Arnold St - Arnold St	Warracknabeal		Urban
8157	MOLYNEAUX STREET	308	404	96	UA1	Sealed	Jul-04	Council	Arnold St - Milbourne St	Warracknabeal		Urban
8157	MOLYNEAUX STREET	404	434	30	UA1	Sealed	Jul-04	Council	Milbourne St - Milbourne St	Warracknabeal		Urban
8157	MOLYNEAUX STREET	434	499	65	UA1	Sealed	Jul-04	Council	Milbourne St - Franklin St	Warracknabeal		Urban
8157	MOLYNEAUX STREET	499	529	30	UA1	Sealed	Jul-04	Council	Franklin St - Franklin St	Warracknabeal		Urban
8157	MOLYNEAUX STREET	529	666	137	UA1	Sealed	Jul-04	Council	Franklin St - Lyle Street	Warracknabeal		Urban
8157	MOLYNEAUX STREET	666	772	106	UA1	Sealed	Jul-04	Council	Lyle Street - Shank St	Warracknabeal		Urban
8157	MOLYNEAUX STREET	772	802	30	UA1	Sealed	Jul-04	Council	Shank St - Shank St	Warracknabeal		Urban
8157	MOLYNEAUX STREET	802	938	136	UA1	Sealed	Jul-04	Council	Shank St - Woolcock St	Warracknabeal		Urban
8157	MOLYNEAUX STREET	938	1181	243	UA1	Sealed	Jul-04	Council	Woolcock St - Phillips St	Warracknabeal		Urban
8157	MOLYNEAUX STREET	1181	1210	29	UA1	Sealed	Jul-04	Council	Phillips St - Phillips St	Warracknabeal		Urban
8157	MOLYNEAUX STREET	1210	1446	236	UA1	Sealed	Jul-04	Council	Phillips St - Kelsall st	Warracknabeal		Urban
8213	MONTCLAIRE AVENUE	0	60	60	UA4	Unsealed	Jul-04	Council	Cromie Street - Change	Rupanyup		Urban
8213	MONTCLAIRE AVENUE	60	135	75	NULL PAV	Unsealed	Jul-04	Council	Change - Dyer Street	Rupanyup		Urban
1437	MOORES ROAD	0	4360	4360	RA6	Unsealed	Jul-04	Council	00 at Coorong Swamp Road - Wimmera Highway	O6/O7		Rural
1535	MORCOMS ROAD	0	1700	1700	RA2	Unsealed	Jul-04	Council	00 at Stawell W'beal Road -	L5/M5		Rural
1535	MORCOMS ROAD	1700	2580	880	RA2	Unsealed	Jul-04	Council	00 at Stawell W'beal Road -	L5/M5		Rural
1535	MORCOMS ROAD	2580	3710	1130	RA6	Unsealed	Jul-04	Council	00 at Stawell W'beal Road - Ailsa Road	L5/M5		Rural
1535	MORCOMS ROAD	3710	6220	2510	RA6	Unsealed	Jul-04	Council	00 at Stawell W'beal Road - Moloneys Road	L5/M5		Rural
1535	MORCOMS ROAD	6220	8320	2100	RA6	Unsealed	Jul-04	Council	00 at Stawell W'beal Road - Sheep Hills Kellalac Road	L5/M5		Rural
2068	MORELLA ROAD	0	240	240	RA2	Unsealed	Jul-04	Council	00 at Henty Highway -	K5		Rural
2068	MORELLA ROAD	240	3550	3310	RA6	Unsealed	Jul-04	Council	00 at Henty Highway - Wilken Lane	K5		Rural
1547	MORELLA ROAD WEST	0	1320	1320	RA7	Unsealed	Jul-04	Council	00 at Henty Highway - Yarriambiack Creek	O8/P8		Rural
1465	MORGANS ROAD	0	1620	1620	RA6	Unsealed	Jul-04	Council	00 at Dalcross Road - Dyers Estate Road	O8/P8		Rural
1465	MORGANS ROAD	1620	3250	1630	RA2	Unsealed	Jul-04	Council	00 at Dalcross Road -	O8/P8		Rural
1465	MORGANS ROAD	3250	4880	1630	RA2	Unsealed	Jul-04	Council	00 at Dalcross Road - Wimmera Highway	O8/P8		Rural
1465	MORGANS ROAD	4880	9320	4440	RA6	Unsealed	Jul-04	Council	00 at Dalcross Road - Lallat Banyena Road	O8/P8		Rural
1945	MORRIS LANE	0	1630	1630	NULL PAV	Unsealed	Jul-04	Council	00 at Mellis Road - Schultzs Road	L7		Rural
1405	MORRIS ROAD	0	3040	3040	RA6	Unsealed	Jul-04	Council	Minyip Rich Avon Road - Dunmunkle Est Road	M8/N8		Rural
8310	MORRIS STREET	0	201	201	UA1	Sealed	Jul-04	Council	Mill - Church	Minyip		Urban

YARRIAMBIA CK SHIRE COUNCIL
ROAD REGISTER
SCHEDULE 1

VERSION - 10

Road Id	Road Name	Start Distance	End Distance	Length (m)	Road Hierarchy	Sealed or Unsealed	Date Proclaimed Public Road	Asset Owner	From - To Segment Detail	District Location	Boundaries of Road	Urban or Rural
8310	MORRIS STREET	201	231	30	UA1	Sealed	Jul-04	Council	Church - Church	Minyip		Urban
8310	MORRIS STREET	231	432	201	UA1	Sealed	Jul-04	Council	Church - Foundry	Minyip		Urban
1845	MOTT ROAD	0	3240	3240	RA7	Unsealed	Jul-04	Council	00 at Gama Sea Lake Road - Myall Road	C7		Rural
1376	MOUNT PLEASANT ROAD	0	190	190	RC1	Sealed	Jul-04	Council	00 at Donald Murtoa - 50m = Donald Murtoa Road Res	K7/M7		Rural
1376	MOUNT PLEASANT ROAD	190	320	130	RC1	Sealed	Jul-04	Council	00 at Donald Murtoa -	K7/M7		Rural
1376	MOUNT PLEASANT ROAD	320	1760	1440	RC1	Sealed	Jul-04	Council	00 at Donald Murtoa - 1,757 = Midgleys Road	K7/M7		Rural
1376	MOUNT PLEASANT ROAD	1760	1945	185	RC1	Sealed	Jul-04	Council	00 at Donald Murtoa -	K7/M7		Rural
1376	MOUNT PLEASANT ROAD	1945	2200	255	RC1	Sealed	Jul-04	Council	00 at Donald Murtoa -	K7/M7		Rural
1376	MOUNT PLEASANT ROAD	2200	2375	175	RC1	Sealed	Jul-04	Council	00 at Donald Murtoa -	K7/M7		Rural
1376	MOUNT PLEASANT ROAD	2375	2470	95	RC1	Sealed	Jul-04	Council	00 at Donald Murtoa -	K7/M7		Rural
1376	MOUNT PLEASANT ROAD	2470	2575	105	RC1	Sealed	Jul-04	Council	00 at Donald Murtoa -	K7/M7		Rural
1376	MOUNT PLEASANT ROAD	2575	3290	715	RC1	Sealed	Jul-04	Council	00 at Donald Murtoa - 3,286 = Heintze Road	K7/M7		Rural
1376	MOUNT PLEASANT ROAD	3290	4850	1560	RC1	Sealed	Jul-04	Council	00 at Donald Murtoa - 4,837 = McLachlans Road	K7/M7		Rural
1376	MOUNT PLEASANT ROAD	4850	6460	1610	RC2	Unsealed	Jul-04	Council	00 at Donald Murtoa -	K7/M7		Rural
1376	MOUNT PLEASANT ROAD	6460	8810	2350	RC2	Unsealed	Jul-04	Council	00 at Donald Murtoa - Leith Road	K7/M7	8.81=Leith Road	Rural
1376	MOUNT PLEASANT ROAD	8810	10460	1650	RC2	Unsealed	Jul-04	Council	00 at Donald Murtoa -	K7/M7		Rural
1376	MOUNT PLEASANT ROAD	10460	12910	2450	RC2	Unsealed	Jul-04	Council	00 at Donald Murtoa - Boolite Sheep Hills Road	K7/M7		Rural
1376	MOUNT PLEASANT ROAD	12910	14130	1220	RA2	Unsealed	Jul-04	Council	00 at Donald Murtoa - Boschen's Driveway	K7/M7		Rural
1376	MOUNT PLEASANT ROAD	14130	17400	3270	RA6	Unsealed	Jul-04	Council	00 at Donald Murtoa - Mellis Road	K7/M7		Rural
1376	MOUNT PLEASANT ROAD	17400	23070	5670	RA6	Unsealed	Jul-04	Council	00 at Donald Murtoa - Borung Highway	K7/M7		Rural
9211	MOY STREET	0	243	243	UA3	Sealed	Jul-04	Council	Bell Street - Murdoch St	Beulah		Urban
9211	MOY STREET	243	344	101	UA5	Unsealed	Jul-04	Council	Murdoch St - Lascelles St	Beulah		Urban
1776	MOYLES ROAD	0	800	800	RA3	Unsealed	Jul-04	Council	00 at Websters Road -	E2/E3		Rural
1776	MOYLES ROAD	800	5200	4400	RA6	Unsealed	Jul-04	Council	00 at Websters Road - Phitzners-Eys Road	E2/E3		Rural
1565	MULLER DRIVE	0	160	160	RA1	Sealed	Jul-04	Council	00 at Rupanyup Road -	J7/J8		Rural
1565	MULLER DRIVE	160	5930	5770	RA6	Unsealed	Jul-04	Council	00 at Rupanyup Road -	J7/J8		Rural
1565	MULLER DRIVE	5930	6200	270	RA6	Unsealed	Jul-04	Council	00 at Rupanyup Road - Watchem Warracknabeal Road	J7/J8		Rural
1948	MULLERY ROAD	0	3540	3540	RA6	Unsealed	Jul-04	Council	00 at Nitschke Road - Bunge Road	L6		Rural
8421	MUNRO ST	0	101	101	UA1	Sealed	Jul-04	Council	Lake St - Duncan St	Murtoa		Urban
8421	MUNRO ST	0	114	114	UA1	Sealed	Jul-04	Council	McClintock St - Tobin Street	Murtoa		Urban
8421	MUNRO ST	101	132	31	UA1	Sealed	Jul-04	Council	Duncan St - Duncan St	Murtoa		Urban
8421	MUNRO ST	114	302	188	UA5	Unsealed	Jul-04	Council	Tobin Street - Gulbin Road	Murtoa		Urban
8421	MUNRO ST	132	196	64	UA1	Sealed	Jul-04	Council	Duncan St - Lloyd St	Murtoa		Urban

YARRIAMBIAICK SHIRE COUNCIL
ROAD REGISTER
SCHEDULE 1

VERSION - 10

Road Id	Road Name	Start Distance	End Distance	Length (m)	Road Hierarchy	Sealed or Unsealed	Date Proclaimed Public Road	Asset Owner	From - To Segment Detail	District Location	Boundaries of Road	Urban or Rural
8421	MUNRO ST	196	215	19	UA1	Sealed	Jul-04	Council	Lloyd St - Lloyd St	Murtoa		Urban
8421	MUNRO ST	215	233	18	UA1	Sealed	Jul-04	Council	Lloyd St - Cromie St	Murtoa		Urban
8421	MUNRO ST	233	253	20	UA1	Sealed	Jul-04	Council	Cromie St - Cromie St	Murtoa		Urban
8421	MUNRO ST	253	331	78	UA1	Sealed	Jul-04	Council	Cromie St - McDonald St	Murtoa		Urban
8421	MUNRO ST	331	353	22	UA1	Sealed	Jul-04	Council	McDonald St - McDonald St	Murtoa		Urban
8421	MUNRO ST	353	453	100	UA1	Sealed	Jul-04	Council	McDonald St - Hamilton St	Murtoa		Urban
8421	MUNRO ST	453	472	19	UA1	Sealed	Jul-04	Council	Hamilton St - Hamilton St	Murtoa		Urban
8421	MUNRO ST	472	646	174	UA1	Sealed	Jul-04	Council	Hamilton St - Collins St (W)	Murtoa		Urban
8421	MUNRO ST	646	757	111	UA1	Sealed	Jul-04	Council	Collins St (W) - Webb Street	Murtoa		Urban
9212	MURDOCH STREET (BEULAH)	0	120	120	UA6	Unsealed	Jul-04	Council	Henty Highway - Phillips Street	Beulah		Urban
9212	MURDOCH STREET (BEULAH)	120	302	182	UA5	Unsealed	Jul-04	Council	Phillips Street - Dingwell Street	Beulah		Urban
9212	MURDOCH STREET (BEULAH)	302	390	88	UA1	Sealed	Jul-04	Council	Dingwell St - End of Seal	Beulah		Urban
9212	MURDOCH STREET (BEULAH)	390	671	281	UA2	Unsealed	Jul-04	Council	End of seal - Riverside St	Beulah		Urban
9119	MURDOCH STREET (HOPETOUN)	0	131	131	UA1	Sealed	Jul-04	Council	Mandeville St - Toole Street	Hopetoun		Urban
9119	MURDOCH STREET (HOPETOUN)	131	242	111	UA1	Sealed	Jul-04	Council	Toole Street - Lascelles St	Hopetoun		Urban
9119	MURDOCH STREET (HOPETOUN)	242	373	131	UA1	Sealed	Jul-04	Council	Lascelles St - Evelyn St	Hopetoun		Urban
1778	MURPHYS ROAD	0	4670	4670	RA6	Unsealed	Jul-04	Council	00 at W'beal Rainbow Road - Geodetic Road	J3		Rural
1458	MURPHYS ROAD 2	0	1630	1630	RA6	Unsealed	Jul-04	Council	00 at Boyds Road - Lallat North Road	O8		Rural
1428	MURTOA CEMETERY ROAD	0	1250	1250	RC1	Sealed	Jul-04	Council	00 at Wimmera Highway -	O6		Rural
1428	MURTOA CEMETERY ROAD	0	164	164	PB	Sealed	Jul-04	Council	Start of Cemetery - End	O6		Rural
1428	MURTOA CEMETERY ROAD	1250	4130	2880	RA6	Unsealed	Jul-04	Council	00 at Wimmera Highway - Coorong Swamp Road	O6		Rural
1428	MURTOA CEMETERY ROAD	4130	5770	1640	RA2	Unsealed	Jul-04	Council	00 at Wimmera Highway - Holtkamps Road	O6		Rural
1428	MURTOA CEMETERY ROAD	5770	7570	1800	RA6	Unsealed	Jul-04	Council	00 at Wimmera Highway - Banyena Pimpinio Road	O6		Rural
8431	MURTOA Lane 01	0	141	141	UA6	Unsealed	Jul-04	Council	Wimmera Highway - Degenhardt Street	Murtoa		Urban
8431	MURTOA Lane 01	141	374	233	UA5	Unsealed	Jul-04	Council	Degenhardt Street - Breen Street	Murtoa		Urban
8431	MURTOA Lane 01	374	565	191	UA4	Unsealed	Jul-04	Council	Breen Street - Marma street	Murtoa		Urban
8431	MURTOA Lane 01	565	766	201	UA4	Unsealed	Jul-04	Council	Marma Street - Munro Street	Murtoa		Urban
8433	MURTOA Lane 02	0	111	111	UA4	Unsealed	Jul-04	Council	Comyn Street - Degenhardt Street	Murtoa		Urban
8434	MURTOA Lane 03	0	111	111	UA4	Unsealed	Jul-04	Council	Comyn Street - Degenhardt Street	Murtoa		Urban
1589	MURTOA SETTLEMENT ROAD	0	620	620	RA1	Sealed	Jul-04	Council	00 at Donald Murtoa -	N6		Rural
1589	MURTOA SETTLEMENT ROAD	620	1315	695	RA1	Sealed	Jul-04	Council	00 at Donald Murtoa -	N6		Rural
1589	MURTOA SETTLEMENT ROAD	1315	1718	403	RA1	Sealed	Jul-04	Council	00 at Donald Murtoa - End of Seal	N6		Rural
1589	MURTOA SETTLEMENT ROAD	1718	2830	1112	RA2	Unsealed	Jul-04	Council	00 at Donald Murtoa road -	N6		Rural

YARRIAMBIACK SHIRE COUNCIL
ROAD REGISTER
SCHEDULE 1

VERSION - 10

Road Id	Road Name	Start Distance	End Distance	Length (m)	Road Hierarchy	Sealed or Unsealed	Date Proclaimed Public Road	Asset Owner	From - To Segment Detail	District Location	Boundaries of Road	Urban or Rural
9130	MYALL LANE	0	111	111	UA4	Unsealed	Jul-04	Council	Lascelles Street - Toole Street	Hopetoun		Urban
1146	MYALL ROAD	0	14350	14350	RA6	Unsealed	Jul-04	Council	00 at Gama North Road -	C6/C7		Rural
1146	MYALL ROAD	14350	16490	2140	RA2	Unsealed	Jul-04	Council	00 at Gama North Road - Uptons Road	C6/C7		Rural
1146	MYALL ROAD	16490	18020	1530	RA2	Unsealed	Jul-04	Council	00 at Gama North Road - Ninda South West School Rd	C6/C7		Rural
9411	MYALL STREET	0	48	48	UA1	Sealed	Jul-04	Council	Brook St - Change	Woomelang		Urban
9411	MYALL STREET	48	191	143	UA1	Sealed	Jul-04	Council	Change - End	Woomelang		Urban
1109	NANDALY TEMPY ROAD	0	920	920	RA1	Sealed	Jul-04	Council	00 at Sunraysia Highway -	A5/A6		Rural
1109	NANDALY TEMPY ROAD	920	1610	690	RA4	Sealed	Jul-04	Council	00 at Sunraysia Highway -	A5/A6		Rural
1109	NANDALY TEMPY ROAD	1610	3600	1990	RA5	Unsealed	Jul-04	Council	00 at Sunraysia Highway -	A5/A6		Rural
1109	NANDALY TEMPY ROAD	3600	7270	3670	RA6	Unsealed	Jul-04	Council	00 at Sunraysia Highway - Pirro Road	A5/A6		Rural
1109	NANDALY TEMPY ROAD	7270	8270	1000	RC2	Unsealed	Jul-04	Council	00 at Sunraysia Highway -	A5/A6		Rural
1109	NANDALY TEMPY ROAD	8270	9200	930	RC2	Unsealed	Jul-04	Council	00 at Sunraysia Highway - Shire Boundary	A5/A6		Rural
1109	NANDALY TEMPY ROAD	9200	10700	1500	RC2	Unsealed	Jul-04	Council	00 at Sunraysia Highway - Shire Boundary	A5/A6	10.70 =Shire	Rural
1293	NAVY DAM ROAD	0	600	600	RA5	Unsealed	Jul-04	Council	00 at Hopetoun West Road -	F3/E4		Rural
1293	NAVY DAM ROAD	600	13340	12740	RA6	Unsealed	Jul-04	Council	00 at Hopetoun West Road - Websters Road	F3/E4		Rural
2062	NAYLOR ROAD	0	1850	1850	RA5	Unsealed	Jul-04	Council	00 at Rosebery East Road -	G6		Rural
2062	NAYLOR ROAD	1850	2430	580	RA6	Unsealed	Jul-04	Council	00 at Rosebery East Road -	G6		Rural
2062	NAYLOR ROAD	2430	3010	580	RA6	Unsealed	Jul-04	Council	00 at Rosebery East Road -	G6		Rural
2062	NAYLOR ROAD	3010	3700	690	RA6	Unsealed	Jul-04	Council	00 at Rosebery East Road - Maroskis Road	G6		Rural
2013	NEILL LANE	0	1610	1610	RA6	Unsealed	Jul-04	Council	00 at Wimmera Highway - McIntyres Road	P7		Rural
1767	NELSON PARADE	0	100	100	UA1	Sealed	Jul-04	Council	00 at Wal Wal Road -	Lubeck		Urban
1767	NELSON PARADE	100	330	230	UA2	Unsealed	Jul-04	Council	00 at Wal Wal Road - Horsham Lubeck Road	Lubeck		Urban
1760	NEUMANN LANE	0	1810	1810	RA2	Unsealed	Jul-04	Council	00 at Henty highway -	J5		Rural
1760	NEUMANN LANE	1810	3570	1760	RA6	Unsealed	Jul-04	Council	00 at Henty highway -	J5		Rural
1760	NEUMANN LANE	3570	4060	490	RA6	Unsealed	Jul-04	Council	00 at Henty highway - Henty Highway	J5		Rural
1209	NEVILLES ROAD	0	3270	3270	RA6	Unsealed	Jul-04	Council	00 at Goyura East SBR - Pohlners Road	F6/F7		Rural
1780	NEWELL LANE	0	1510	1510	RA6	Unsealed	Jul-04	Council	00 at Carron Lawler Road -	L8		Rural
1780	NEWELL LANE	1510	2110	600	RA6	Unsealed	Jul-04	Council	00 at Carron Lawler Road - Penny Road	L8		Rural
1779	NEWELL ROAD	0	850	850	RA2	Unsealed	Jul-04	Council	00 at Borung Highway -	K7/L7		Rural
1779	NEWELL ROAD	850	970	120	RA5	Unsealed	Jul-04	Council	00 at Borung Highway -	K7/L7		Rural
1779	NEWELL ROAD	970	3580	2610	RA6	Unsealed	Jul-04	Council	00 at Borung Highway -	K7/L7		Rural
1779	NEWELL ROAD	3580	4180	600	RA2	Unsealed	Jul-04	Council	00 at Borung Highway - Schultz Road	K7/L7		Rural
1779	NEWELL ROAD	4180	5660	1480	RA6	Unsealed	Jul-04	Council	00 at Borung Highway - Mellis Road	K7/L7		Rural

YARRIAMBIACK SHIRE COUNCIL
ROAD REGISTER
SCHEDULE 1

VERSION - 10

Road Id	Road Name	Start Distance	End Distance	Length (m)	Road Hierarchy	Sealed or Unsealed	Date Proclaimed Public Road	Asset Owner	From - To Segment Detail	District Location	Boundaries of Road	Urban or Rural
1356	NEWELLS ROAD	0	450	450	RA2	Unsealed	Jul-04	Council	00 at Dimboola Minyip Rd -	M4/N4		Rural
1356	NEWELLS ROAD	450	1630	1180	RA2	Unsealed	Jul-04	Council	00 at Dimboola Minyip Rd -	M4/N4		Rural
1356	NEWELLS ROAD	1630	4910	3280	RA6	Unsealed	Jul-04	Council	00 at Dimboola Minyip Rd - Barrat Road	M4/N4		Rural
1301	NICHOLSON ROAD	0	5160	5160	RA6	Unsealed	Jul-04	Council	00 at Hausler Road - Rupanyup Road	L7		Rural
1987	NI EWAND LANE	0	1200	1200	RA6	Unsealed	Jul-04	Council	00 at Rupanyup Boolite Road - West end	N7		Rural
1389	NI EWANDS ROAD	0	950	950	RA2	Unsealed	Jul-04	Council	00 at Minyip Coromby Road -	N6/N7		Rural
1389	NI EWANDS ROAD	950	1650	700	RA2	Unsealed	Jul-04	Council	00 at Minyip Coromby Road 950-1665	N6/N7		Rural
1389	NI EWANDS ROAD	1650	2810	1160	RA2	Unsealed	Jul-04	Council	00 at Minyip Coromby Road	N6/N7		Rural
1389	NI EWANDS ROAD	2810	3080	270	RA2	Unsealed	Jul-04	Council	00 at Minyip Coromby Road - Church Road	N6/N7		Rural
1389	NI EWANDS ROAD	3080	5000	1920	RA6	Unsealed	Jul-04	Council	00 at Minyip Coromby Road - Teppers Roaad	N6/N7		Rural
1155	NINDA SOUTH WEST SCHOOL ROAD	0	1160	1160	RA2	Unsealed	Jul-04	Buloke	00 at Sea Lake Lascelles Road - Myall Road	C8	YSC-BSC	Rural
1155	NINDA SOUTH WEST SCHOOL ROAD	1160	3480	2320	RA6	Unsealed	Jul-04	Buloke	00 at Sea Lake Lascelles Road - Woodburns Road	C8	YSC-BSC	Rural
1640	NITSCHKE ROAD	0	1630	1630	RA6	Unsealed	Jul-04	Council	00 at Mellis Road - Stawell W'beal Road	L6		Rural
1640	NITSCHKE ROAD	1630	2630	1000	RA2	Unsealed	Jul-04	Council	00 at Mellis Road -	L6		Rural
1640	NITSCHKE ROAD	2630	3630	1000	RA2	Unsealed	Jul-04	Council	00 at Mellis Road -	L6		Rural
1640	NITSCHKE ROAD	3630	5230	1600	RA2	Unsealed	Jul-04	Council	00 at Mellis Road -	L6		Rural
1640	NITSCHKE ROAD	5230	6380	1150	RA6	Unsealed	Jul-04	Council	00 at Mellis Road - Moloneys Road	L6		Rural
1329	NITSCHKES ROAD	0	1600	1600	RA2	Unsealed	Jul-04	Council	00 at Geodetic Road -	L3		Rural
1329	NITSCHKES ROAD	1600	2670	1070	RA6	Unsealed	Jul-04	Council	00 at Geodetic Road - McRaes Road	L3		Rural
8158	NOALL STREET	0	28	28	UA1	Sealed	Jul-04	Council	Craig Ave - Watson St	Warracknabeal		Urban
8158	NOALL STREET	0	37	37	UA1	Sealed	Jul-04	Council	Craig Ave - Noall street	Warracknabeal		Urban
8158	NOALL STREET	0	34	34	UA1	Sealed	Jul-04	Council	Craig Ave - Noall Street	Warracknabeal		Urban
8158	NOALL STREET	0	43	43	UA1	Sealed	Jul-04	Council	Craig Ave - Noall Street	Warracknabeal		Urban
8158	NOALL STREET	28	43	15	UA1	Sealed	Jul-04	Council	Watson St - Watson	Warracknabeal		Urban
8158	NOALL STREET	43	218	175	UA1	Sealed	Jul-04	Council	Watson - Allan St	Warracknabeal		Urban
8158	NOALL STREET	218	238	20	UA1	Sealed	Jul-04	Council	Allan St - Allan St	Warracknabeal		Urban
1424	NORTH EAST ROAD	0	1580	1580	RA6	Unsealed	Jul-04	Council	00 at Lierschs Pit Road - Teppers Road	N6		Rural
1103	NORTH TORNEY ROAD	0	150	150	RA6	Unsealed	Jul-04	Council	00 at Torney Road -	A3		Rural
1103	NORTH TORNEY ROAD	150	1510	1360	RA7	Unsealed	Jul-04	Council	00 at Torney Road - Shire Boundary	A3		Rural
1423	NORTH WEST ROAD	0	1260	1260	RA6	Unsealed	Jul-04	Council	00 at Murtoa Settlement Road - Staricks Road	N6		Rural
1425	NOWOTNAS ROAD	0	700	700	RA2	Unsealed	Jul-04	Council	00 at Lierschs Reserve Road -	N6		Rural
1425	NOWOTNAS ROAD	700	1630	930	RA2	Unsealed	Jul-04	Council	00 at Lierschs Reserve Road - Lierschs Pit Road	N6		Rural
1425	NOWOTNAS ROAD	1630	3250	1620	RA2	Unsealed	Jul-04	Council	00 at Lierschs Reserve Road - Teppers Road	N6		Rural

YARRIAMBIA CK SHIRE COUNCIL
ROAD REGISTER
SCHEDULE 1

VERSION - 10

Road Id	Road Name	Start Distance	End Distance	Length (m)	Road Hierarchy	Sealed or Unsealed	Date Proclaimed Public Road	Asset Owner	From - To Segment Detail	District Location	Boundaries of Road	Urban or Rural
1425	NOWOTNAS ROAD	3250	5300	2050	RA7	Unsealed	Jul-04	Council	00 at Lierschs Reserve Road - Church Road	N6		Rural
1781	NULLAN ROAD	0	1200	1200	RA6	Unsealed	Jul-04	Council	00 at Tarkedia Road - Stawell W'beal Road	M6/M7		Rural
1781	NULLAN ROAD	1200	2350	1150	RA2	Unsealed	Jul-04	Council	00 at Tarkedia Road - Cowans Road	M6/M7		Rural
1781	NULLAN ROAD	2350	3110	760	RA2	Unsealed	Jul-04	Council	00 at Tarkedia Road -	M6/M7		Rural
1781	NULLAN ROAD	3110	4980	1870	RA6	Unsealed	Jul-04	Council	00 at Tarkedia Road - Heintzs Road	M6/M7		Rural
1543	NUNNS ROAD	0	720	720	RA2	Unsealed	Jul-04	Council	00 at Pickerings Road -	J8		Rural
1543	NUNNS ROAD	720	1050	330	RA5	Unsealed	Jul-04	Council	00 at Pickerings Road -	J8		Rural
1543	NUNNS ROAD	1050	2080	1030	RA6	Unsealed	Jul-04	Council	00 at Pickerings Road - Frankie Lane	J8		Rural
1782	NUSKE ROAD	0	1040	1040	RA2	Unsealed	Jul-04	Council	00 at Rupanyup Road -	L7/L8		Rural
1782	NUSKE ROAD	1040	3510	2470	RA6	Unsealed	Jul-04	Council	00 at Rupanyup Road - Woods Road	L7/L8		Rural
1192	NYALLO ROAD	0	1630	1630	RA1	Sealed	Jul-04	Council	00 at Henty Highway -	E5/E7		Rural
1192	NYALLO ROAD	1630	3290	1660	RA1	Sealed	Jul-04	Council	00 at Henty Highway -	E5/E7		Rural
1192	NYALLO ROAD	3290	3440	150	RA1	Sealed	Jul-04	Council	00 at Henty Highway -	E5/E7		Rural
1192	NYALLO ROAD	3440	3690	250	RA1	Sealed	Jul-04	Council	00 at Henty Highway -	E5/E7		Rural
1192	NYALLO ROAD	3690	4310	620	RA4	Sealed	Jul-04	Council	00 at Henty Highway -	E5/E7		Rural
1192	NYALLO ROAD	4310	4500	190	RA4	Sealed	Jul-04	Council	00 at Henty Highway -	E5/E7		Rural
1192	NYALLO ROAD	4500	6500	2000	RA4	Sealed	Jul-04	Council	00 at Henty Highway -	E5/E7		Rural
1192	NYALLO ROAD	6500	8040	1540	RA4	Sealed	Jul-04	Council	00 at Henty Highway -	E5/E7		Rural
1192	NYALLO ROAD	8040	13750	5710	RA6	Unsealed	Jul-04	Council	00 at Henty Highway -	E5/E7		Rural
1192	NYALLO ROAD	13750	14630	880	RA6	Unsealed	Jul-04	Council	00 at Henty Highway - Anderson Neville Road	E5/E7		Rural
1192	NYALLO ROAD	14630	16230	1600	RA6	Unsealed	Jul-04	Council	00 at Henty Highway -	E5/E7		Rural
1192	NYALLO ROAD	16230	17330	1100	RA6	Unsealed	Jul-04	Council	00 at Henty Highway -	E5/E7		Rural
1192	NYALLO ROAD	17330	17870	540	RA6	Unsealed	Jul-04	Council	00 at Henty Highway - Jollys Road	E5/E7		Rural
1192	NYALLO ROAD	17870	18530	660	RA2	Unsealed	Jul-04	Council	00 at Henty Highway -	E5/E7		Rural
1192	NYALLO ROAD	18530	19590	1060	RA6	Unsealed	Jul-04	Council	00 at Henty Highway -	E5/E7		Rural
1192	NYALLO ROAD	19590	20460	870	RA6	Unsealed	Jul-04	Council	00 at Henty Highway -	E5/E7		Rural
1192	NYALLO ROAD	20460	27550	7090	RA7	Unsealed	Jul-04	Council	00 at Henty Highway - Sunraysia Highway	E5/E7		Rural
1857	O T I T ROAD	0	1980	1980	RA7	Unsealed	Jul-04	Council	00 at Hindmarsh Shire - Wyperfeld Park Road	F1		Rural
8159	O'BRIEN STREET	0	90	90	UA1	Sealed	Jul-04	Council	Campbell St - Beggs St	Warracknabeal		Urban
8159	O'BRIEN STREET	90	161	71	UA1	Sealed	Jul-04	Council	Beggs St - Anderson St	Warracknabeal		Urban
1937	O'CALLAGHAN ROAD	0	2590	2590	RA6	Unsealed	Jul-04	Council	00 at Carron Road - Pyres Road	L7/M7		Rural
8190	O'CALLAGHAN ST	0	181	181	UA1	Sealed	Jul-04	Council	Molyneaux St - Thomas St	Warracknabeal		Urban
1821	OLD OUYEN ROAD	0	1700	1700	RC2	Unsealed	Jul-04	Mildura Rural City	00 at Hopetoun Walpeup Road - Shire Boundary	A3	YSC-MRCC	Rural

YARRIAMBIACK SHIRE COUNCIL
ROAD REGISTER
SCHEDULE 1

VERSION - 10

Road Id	Road Name	Start Distance	End Distance	Length (m)	Road Hierarchy	Sealed or Unsealed	Date Proclaimed Public Road	Asset Owner	From - To Segment Detail	District Location	Boundaries of Road	Urban or Rural
1633	OLD PATCHEWOLLOCK ROAD	0	730	730	RA5	Unsealed	Jul-04	Council	00 at Hopetoun Walpeup road -	D5		Rural
1633	OLD PATCHEWOLLOCK ROAD	730	3010	2280	RA6	Unsealed	Jul-04	Council	00 at Hopetoun Walpeup road - Wathe Reserve Road	D5		Rural
1740	OLD RUPANYUP ROAD	0	1610	1610	RA6	Unsealed	Jul-04	Council	00 at Bismark-Lubeck Road - Horsham Lubeck Road	Q7		Rural
1625	OLD WALPEUP ROAD	0	1950	1950	RC2	Unsealed	Jul-04	Council	00 at Hopetoun Walpeup Road -	B3		Rural
1625	OLD WALPEUP ROAD	1950	2830	880	RC2	Unsealed	Jul-04	Mildura Rural City	00 at Hopetoun Walpeup Road - Shire Boundary	B3	YSC-MRCC	Rural
1411	OLNEYS ROAD	0	460	460	RA2	Unsealed	Jul-04	Council	00 at Minyip Rich Avon Road -	N8		Rural
1411	OLNEYS ROAD	460	1740	1280	RA5	Unsealed	Jul-04	Council	00 at Minyip Rich Avon Road -	N8		Rural
1411	OLNEYS ROAD	1740	3400	1660	RA6	Unsealed	Jul-04	Council	00 at Minyip Rich Avon Road - Gun Club Road	N8		Rural
1741	O'NEIL ROAD	0	220	220	RA5	Unsealed	Jul-04	Council	00 at Gouin Road -	J3		Rural
1741	O'NEIL ROAD	220	3750	3530	RA6	Unsealed	Jul-04	Council	00 at Gouin Road - Brim West Road	J3		Rural
1159	ONLEYS ROAD	0	2820	2820	RA6	Unsealed	Jul-04	Council	00 at Lascelles West Road -	D6		Rural
1159	ONLEYS ROAD	2820	3800	980	NULL PAV	Unsealed	Jul-04	Council	00 at Lascelles West Road - North end	D6		Rural
1536	OULTONS ROAD	0	1600	1600	RA2	Unsealed	Jul-04	Council	00 at Stawell W'beal Road -	L6/M6		Rural
1536	OULTONS ROAD	1600	2500	900	RA2	Unsealed	Jul-04	Council	00 at Stawell W'beal Road -	L6/M6		Rural
1536	OULTONS ROAD	2500	3320	820	RA2	Unsealed	Jul-04	Council	00 at Stawell W'beal Road -	L6/M6		Rural
1536	OULTONS ROAD	3320	4420	1100	RA6	Unsealed	Jul-04	Council	00 at Stawell W'beal Road -	L6/M6		Rural
1536	OULTONS ROAD	4420	5440	1020	RA6	Unsealed	Jul-04	Council	00 at Stawell W'beal Road - Sheep Hills Kelallac Road	L6/M6		Rural
9553	OUYEN ROAD	0	130	130	RA6	Unsealed	Jul-04	Council	Turriff Silo Road - Un-named Street 1	Turriff		Rural
9553	OUYEN ROAD	130	270	140	NULL PAV	Unsealed	Jul-04	Council	Un-named Street 1 - Brookes Street	Turriff		Urban
1156	OVERALLS ROAD	0	1340	1340	RA2	Unsealed	Jul-04	Council	00 at Sunraysia Highway -	D6		Rural
1156	OVERALLS ROAD	1340	2120	780	RA3	Unsealed	Jul-04	Council	00 at Sunraysia Highway -	D6		Rural
1156	OVERALLS ROAD	2120	6390	4270	RA6	Unsealed	Jul-04	Council	00 at Sunraysia Highway - Onleys Road	D6		Rural
1784	OVERALLS ROAD WEST	0	2310	2310	RA6	Unsealed	Jul-04	Council	West End - East End	D5		Rural
1972	OWENS ROAD	0	1630	1630	RA6	Unsealed	Jul-04	Council	00 at Cowans Road - Kanes Road	M7		Rural
1447	P HOTKERS ROAD	0	760	760	RA2	Unsealed	Jul-04	Council	00 at Stawell W'beal Road -	N7		Rural
1447	P HOTKERS ROAD	760	1480	720	RA6	Unsealed	Jul-04	Council	00 at Stawell W'beal Road - Ubergangs Road	N7		Rural
1785	P WOOD ROAD	0	170	170	RA2	Unsealed	Jul-04	Council	00 at Banyena Pimpinio Road -	N7		Rural
1785	P WOOD ROAD	170	2930	2760	RA7	Unsealed	Jul-04	Council	00 at Banyena Pimpinio Road - Mattiske Road	N7		Rural
1785	P WOOD ROAD	2930	5430	2500	RA7	Unsealed	Jul-04	Council	00 at Banyena Pimpinio Road - Church Road	N7		Rural
1928	PADBURY ROAD	0	2020	2020	RA6	Unsealed	Jul-04	Council	Stawell W'beal Road - Oultons Road	L6		Rural
9006	PAINE STREET	0	632	632	UA6	Unsealed	Jul-04	Council	00 at Henty Hwy - Dixon Street	Brim		Urban
9006	PAINE STREET	632	850	218	UA5	Unsealed	Jul-04	Council	Dixon Street - Kendall Street	Brim		Urban
9006	PAINE STREET	850	1500	650	UA6	Unsealed	Jul-04	Council	Kendall Street - End	Brim		Urban

YARRIAMBIA CK SHIRE COUNCIL
ROAD REGISTER
SCHEDULE 1

VERSION - 10

Road Id	Road Name	Start Distance	End Distance	Length (m)	Road Hierarchy	Sealed or Unsealed	Date Proclaimed Public Road	Asset Owner	From - To Segment Detail	District Location	Boundaries of Road	Urban or Rural
1867	PARKER ROAD	0	1830	1830	RA6	Unsealed	Jul-04	Council	00 at Wyperfeld Road - North end	E2		Rural
1946	PARSONS ROAD	0	1710	1710	RA6	Unsealed	Jul-04	Council	00 at Kewell Tarkedia Road - Sheep Hills Minyip Road	M6		Rural
8160	PARSONS STREET	0	60	60	UA1	Sealed	Jul-04	Council	Henty Highway - Property boundary	Warracknabeal		Urban
9610	PATCHEWOLLOCK Lane 01	0	166	166	UA5	Unsealed	Jul-04	Council	Yenolom Street - Barnes Street	Patchewollock		Urban
9610	PATCHEWOLLOCK Lane 01	166	332	166	UA6	Unsealed	Jul-04	Council	Barnes Street - Kernot Street	Patchewollock		Urban
1114	PATCHEWOLLOCK TEMPY ROAD	0	340	340	RC1	Sealed	Jul-04	Council	00 at Sunraysia Higway -	B3/A5		Rural
1114	PATCHEWOLLOCK TEMPY ROAD	340	1590	1250	RC1	Sealed	Jul-04	Council	00 at Sunraysia Higway -	B3/A5		Rural
1114	PATCHEWOLLOCK TEMPY ROAD	1590	2330	740	RC1	Sealed	Jul-04	Council	00 at Sunraysia Higway -	B3/A5		Rural
1114	PATCHEWOLLOCK TEMPY ROAD	2330	3250	920	RC1	Sealed	Jul-04	Council	00 at Sunraysia Higway -	B3/A5		Rural
1114	PATCHEWOLLOCK TEMPY ROAD	3250	3470	220	RC1	Sealed	Jul-04	Council	00 at Sunraysia Higway -	B3/A5		Rural
1114	PATCHEWOLLOCK TEMPY ROAD	3470	4530	1060	RC1	Sealed	Jul-04	Council	00 at Sunraysia Higway -	B3/A5		Rural
1114	PATCHEWOLLOCK TEMPY ROAD	4530	5000	470	RC1	Sealed	Jul-04	Council	00 at Sunraysia Higway -	B3/A5		Rural
1114	PATCHEWOLLOCK TEMPY ROAD	5000	6460	1460	RC1	Sealed	Jul-04	Council	00 at Sunraysia Higway - Quinanes Rd	B3/A5		Rural
1114	PATCHEWOLLOCK TEMPY ROAD	6460	7720	1260	RC1	Sealed	Jul-04	Council	00 at Sunraysia Higway -	B3/A5		Rural
1114	PATCHEWOLLOCK TEMPY ROAD	7720	8970	1250	RC1	Sealed	Jul-04	Council	00 at Sunraysia Higway -	B3/A5		Rural
1114	PATCHEWOLLOCK TEMPY ROAD	8970	9720	750	RC2	Unsealed	Jul-04	Council	00 at Sunraysia Higway - Dering Road	B3/A5		Rural
1114	PATCHEWOLLOCK TEMPY ROAD	9720	12630	2910	RC2	Unsealed	Jul-04	Council	00 at Sunraysia Higway - End of Gravel	B3/A5		Rural
1114	PATCHEWOLLOCK TEMPY ROAD	12630	13630	1000	RC2	Unsealed	Jul-04	Council	00 at Sunraysia Higway - End of Gravel	B3/A5		Rural
1114	PATCHEWOLLOCK TEMPY ROAD	13630	15130	1500	RC1	Sealed	Jul-04	Council	00 at Sunraysia Higway - Change	B3/A5		Rural
1114	PATCHEWOLLOCK TEMPY ROAD	15130	16680	1550	RC1	Sealed	Jul-04	Council	00 at Sunraysia Higway -	B3/A5		Rural
1114	PATCHEWOLLOCK TEMPY ROAD	16680	17990	1310	RC1	Sealed	Jul-04	Council	00 at Sunraysia Higway -	B3/A5		Rural
1114	PATCHEWOLLOCK TEMPY ROAD	17990	18260	270	RC1	Sealed	Jul-04	Council	00 at Sunraysia Higway -	B3/A5		Rural
1114	PATCHEWOLLOCK TEMPY ROAD	18260	19520	1260	RC1	Sealed	Jul-04	Council	00 at Sunraysia Higway -	B3/A5		Rural
1114	PATCHEWOLLOCK TEMPY ROAD	19520	19810	290	RC1	Sealed	Jul-04	Council	00 at Sunraysia Higway -	B3/A5		Rural
1114	PATCHEWOLLOCK TEMPY ROAD	19810	19960	150	RC1	Sealed	Jul-04	Council	00 at Sunraysia Higway -	B3/A5		Rural
1114	PATCHEWOLLOCK TEMPY ROAD	19960	20285	325	RC1	Sealed	Jul-04	Council	00 at Sunraysia Higway -	B3/A5		Rural
1114	PATCHEWOLLOCK TEMPY ROAD	20285	20505	220	RC1	Sealed	Jul-04	Council	00 at Sunraysia Higway -	B3/A5		Rural
1114	PATCHEWOLLOCK TEMPY ROAD	20505	21015	510	RC1	Sealed	Jul-04	Council	00 at Sunraysia Higway -	B3/A5		Rural
1114	PATCHEWOLLOCK TEMPY ROAD	21015	21180	165	RC1	Sealed	Jul-04	Council	00 at Sunraysia Higway -	B3/A5		Rural
1114	PATCHEWOLLOCK TEMPY ROAD	21180	21345	165	RC1	Sealed	Jul-04	Council	00 at Sunraysia Higway - Hopetoun Walpeup road	B3/A5		Rural
2039	PATCHEWOLLOCK TIP ROAD	0	380	380	RA2	Unsealed	Jul-04	Council	00 at Hopetoun Walpeup Road - Tip Entrance	B3		Rural
2039	PATCHEWOLLOCK TIP ROAD	380	1080	700	RA6	Unsealed	Jul-04	Council	00 at Hopetoun Walpeup Road - End	B3		Rural
1905	PAYNE LANE	0	330	330	RA2	Unsealed	Jul-04	Buloke	00 at Walders Road -	J8	YSC-BSC	Rural

YARRIAMBIA CK SHIRE COUNCIL
ROAD REGISTER
SCHEDULE 1

VERSION - 10

Road Id	Road Name	Start Distance	End Distance	Length (m)	Road Hierarchy	Sealed or Unsealed	Date Proclaimed Public Road	Asset Owner	From - To Segment Detail	District Location	Boundaries of Road	Urban or Rural
1905	PAYNE LANE	330	1080	750	RA6	Unsealed	Jul-04	Buloke	00 at Walders Road - North end	J8		Rural
1786	PAYNES ROAD	0	770	770	RA2	Unsealed	Jul-04	Council	00 at Borung Highway -	K6		Rural
1786	PAYNES ROAD	770	4470	3700	RA6	Unsealed	Jul-04	Council	00 at Borung Highway - W'beal Birchip Road	K6		Rural
1786	PAYNES ROAD	4470	5350	880	RA7	Unsealed	Jul-04	Council	00 at Borung Highway - Bangerang Road	K6		Rural
1529	PAYNTERS ROAD	0	3260	3260	RA6	Unsealed	Jul-04	Council	00 at Donald Laen Road - Back Road	M8/M9		Rural
1178	PEARCE & BARBARY ROAD	0	1530	1530	RA2	Unsealed	Jul-04	Council	00 at Sunraysia Highway -	D7/E7		Rural
1178	PEARCE & BARBARY ROAD	1530	2730	1200	RA6	Unsealed	Jul-04	Council	00 at Sunraysia Highway - Binders Road	D7/E7		Rural
1939	PENNY ROAD	0	4810	4810	RA6	Unsealed	Jul-04	Council	00 at Boolite Donald Road - Carron Lawler Road	L8		Rural
1576	PEPPERCORN WAY	0	233	233	UA1	Sealed	Jul-04	Council	Dumboy Road - C McFarlanes house	Warracknabeal		Urban
1916	PERRIS ROAD	0	560	560	RA2	Unsealed	Jul-04	Council	00 at Cannum 5 Chain Road -	L4		Rural
1916	PERRIS ROAD	560	2440	1880	RA6	Unsealed	Jul-04	Council	00 at Cannum 5 Chain Road - Antwerp Road	L4		Rural
8312	PETERING STREET	0	83	83	UA1	Sealed	Jul-04	Council	Mill - Change	Minyip		Urban
8312	PETERING STREET	83	185	102	UA1	Sealed	Jul-04	Council	Change - Church	Minyip		Urban
8312	PETERING STREET	185	215	30	UA1	Sealed	Jul-04	Council	Church - Church	Minyip		Urban
8312	PETERING STREET	215	417	202	UA1	Sealed	Jul-04	Council	Church - Foundry	Minyip		Urban
8312	PETERING STREET	417	447	30	UA1	Sealed	Jul-04	Council	Foundry - Foundry	Minyip		Urban
8312	PETERING STREET	447	648	201	UA1	Sealed	Jul-04	Council	Foundry - McLeod	Minyip		Urban
8312	PETERING STREET	648	678	30	UA1	Sealed	Jul-04	Council	McLeod - McLeod	Minyip		Urban
2044	PETERINGS ROAD NORTH	0	1800	1800	RC2	Unsealed	Jul-04	Council	00 at Banyena Pimpinio Road - Minyip Coromby Road	O6		Rural
1807	PETERINGS ROAD SOUTH	0	800	800	RA5	Unsealed	Jul-04	Council	00 at Banyena Pimpinio Road -	O6		Rural
1807	PETERINGS ROAD SOUTH	800	1910	1110	RA6	Unsealed	Jul-04	Council	00 at Banyena Pimpinio Road - Holtkamps Road	O6		Rural
1789	PETERS ROAD	0	1470	1470	RA2	Unsealed	Jul-04	Council	00 at Borung Highway - Antwep Road	L4		Rural
1789	PETERS ROAD	1470	1700	230	RA2	Unsealed	Jul-04	Council	00 at Borung Highway - Peters' entrance	L4		Rural
1222	PHELANS ROAD	0	1230	1230	RA2	Unsealed	Jul-04	Council	00 at Birchip Rainbow Road -	G7/H7		Rural
1222	PHELANS ROAD	1230	2275	1045	RA2	Unsealed	Jul-04	Council	00 at Birchip Rainbow Road -	G7/H7		Rural
1222	PHELANS ROAD	2275	3040	765	RA6	Unsealed	Jul-04	Council	00 at Birchip Rainbow Road -	G7/H7		Rural
1222	PHELANS ROAD	3040	3610	570	RA6	Unsealed	Jul-04	Council	00 at Birchip Rainbow Road - McPhersons Roaad	G7/H7		Rural
1918	PHILLIPS ROAD	0	2560	2560	RA6	Unsealed	Jul-04	Council	00 at Borung Highway - Aubrey Road	K5		Rural
9213	PHILLIPS STREET (BEULAH)	0	99	99	UA1	Sealed	Jul-04	Council	School St - Higginbotham St	Beulah		Urban
9213	PHILLIPS STREET (BEULAH)	99	119	20	UA1	Sealed	Jul-04	Council	Higginbotham St - Higginbotham St	Beulah		Urban
9213	PHILLIPS STREET (BEULAH)	119	280	161	UA1	Sealed	Jul-04	Council	Higginbotham St - Lalor Street	Beulah		Urban
9213	PHILLIPS STREET (BEULAH)	280	300	20	UA1	Sealed	Jul-04	Council	Lalor Street - Lalor Street	Beulah		Urban
9213	PHILLIPS STREET (BEULAH)	300	420	120	UA1	Sealed	Jul-04	Council	Lalor Street - Change	Beulah		Urban

YARRIAMBIAICK SHIRE COUNCIL
ROAD REGISTER
SCHEDULE 1

VERSION - 10

Road Id	Road Name	Start Distance	End Distance	Length (m)	Road Hierarchy	Sealed or Unsealed	Date Proclaimed Public Road	Asset Owner	From - To Segment Detail	District Location	Boundaries of Road	Urban or Rural
9213	PHILLIPS STREET (BEULAH)	420	462	42	UA1	Sealed	Jul-04	Council	Change - Tavernor St	Beulah		Urban
9213	PHILLIPS STREET (BEULAH)	462	482	20	UA1	Sealed	Jul-04	Council	Taverner St - Taverner St	Beulah		Urban
9213	PHILLIPS STREET (BEULAH)	482	589	107	UC1	Sealed	Jul-04	Council	Taverner St - Gladstone St	Beulah		Urban
9213	PHILLIPS STREET (BEULAH)	589	610	21	UC1	Sealed	Jul-04	Council	Gladstone St - Gladstone St	Beulah		Urban
9213	PHILLIPS STREET (BEULAH)	610	716	106	UC1	Sealed	Jul-04	Council	Gladstone St - Bell St	Beulah		Urban
9213	PHILLIPS STREET (BEULAH)	716	736	20	UA1	Sealed	Jul-04	Council	Bell - Bell St	Beulah		Urban
9213	PHILLIPS STREET (BEULAH)	736	828	92	UA1	Sealed	Jul-04	Council	Bell St - McKenzie St	Beulah		Urban
9213	PHILLIPS STREET (BEULAH)	828	856	28	UA1	Sealed	Jul-04	Council	McKenzie St - McKenzie St	Beulah		Urban
9213	PHILLIPS STREET (BEULAH)	856	1077	221	UA4	Unsealed	Jul-04	Council	McKenzie St - Lascelles St	Beulah		Urban
9120	PHILLIPS STREET (HOPETOUN)	0	50	50	UA1	Sealed	Jul-04	Council	Dodgshun St - End	Hopetoun		Urban
8313	PHILLIPS STREET (MINYIP)	0	201	201	UA1	Sealed	Jul-04	Council	Mill - Church	Minyip		Urban
8161	PHILLIPS STREET (WARRACK)	0	106	106	UA1	Sealed	Jul-04	Council	Anderson St - Jamouneau St	Warracknabeal		Urban
8161	PHILLIPS STREET (WARRACK)	106	236	130	UA1	Sealed	Jul-04	Council	Jamouneau St - Scott Street	Warracknabeal		Urban
8161	PHILLIPS STREET (WARRACK)	236	289	53	UC1	Sealed	Jul-04	Council	Scott Street - Change	Warracknabeal		Urban
8161	PHILLIPS STREET (WARRACK)	289	367	78	UC1	Sealed	Jul-04	Council	Change - Devereux St	Warracknabeal		Urban
8161	PHILLIPS STREET (WARRACK)	367	468	101	UA1	Sealed	Jul-04	Council	Devereux St - Molyneaux St	Warracknabeal		Urban
1275	PHITZNER EYS ROAD	0	2600	2600	RA2	Unsealed	Jul-04	Council	00 at Hopetoun Yaaheet Road - Glenore Road	E2/F2		Rural
1275	PHITZNER EYS ROAD	2600	4620	2020	RA2	Unsealed	Jul-04	Council	00 at Hopetoun Yaaheet Road - Glenore Road	E2/F2		Rural
1275	PHITZNER EYS ROAD	4620	4800	180	RA5	Unsealed	Jul-04	Council	00 at Hopetoun Yaaheet Road -	E2/F2		Rural
1275	PHITZNER EYS ROAD	4800	7750	2950	RA6	Unsealed	Jul-04	Council	00 at Hopetoun Yaaheet Road - North End	E2/F2		Rural
1662	PICKERING ROAD	0	3720	3720	RC2	Unsealed	Jul-04	Buloke	00 at Watchem Warracknabeal Road -	J8	YSC-BSC	Rural
1662	PICKERING ROAD	3720	4820	1100	RC2	Unsealed	Jul-04	Buloke	00 at Watchem Warracknabeal Road - South Boundary Road	J8	YSC-BSC	Rural
1788	PIETSCH ROAD	0	1990	1990	RA6	Unsealed	Jul-04	Council	00 at Borung Highway - Lah Angle Road	K7		Rural
1117	PINE GULLY ROAD	0	840	840	RA2	Unsealed	Jul-04	Council	00 at Patchewollock Sea Lake Road - Patchewollock Tempy Road	B3/B4		Rural
1117	PINE GULLY ROAD	840	3590	2750	RA5	Unsealed	Jul-04	Council	00 at Patchewollock Sea Lake Road - Patchewollock Tempy Road	B3/B4		Rural
1117	PINE GULLY ROAD	3590	4930	1340	RA2	Unsealed	Jul-04	Council	00 at Patchewollock Sea Lake Road - Patchewollock Tempy Road	B3/B4		Rural
2045	PINE HILL ROAD	0	1620	1620	RA2	Unsealed	Jul-04	Council	00 at Blue Ribbon Road - End	L3		Rural
1113	PIRRO ROAD	0	1500	1500	RC2	Unsealed	Jul-04	Council	00 at Tempy East Road -	A6		Rural
1113	PIRRO ROAD	1500	3200	1700	RC2	Unsealed	Jul-04	Council	00 at Tempy East Road -	A6		Rural
1113	PIRRO ROAD	3200	4600	1400	RC2	Unsealed	Jul-04	Council	00 at Tempy East Road - Tyenna Road	A6		Rural
2032	PLATE SWAMP ROAD	0	3040	3040	RA6	Unsealed	Jul-04	Council	00 at Golf Road - Robbins Road	N7		Rural
1871	PLUMPTON ROAD	0	1790	1790	RA6	Unsealed	Jul-04	Council	00 at Hopetoun Yaaheet Road - Dooleys Road	F4		Rural
1193	POHLNERS ROAD	0	4800	4800	RA6	Unsealed	Jul-04	Council	00 at South End - Two Mile Road	F7	YSC-BSC	Rural

YARRIAMBIA CK SHIRE COUNCIL
ROAD REGISTER
SCHEDULE 1

VERSION - 10

Road Id	Road Name	Start Distance	End Distance	Length (m)	Road Hierarchy	Sealed or Unsealed	Date Proclaimed Public Road	Asset Owner	From - To Segment Detail	District Location	Boundaries of Road	Urban or Rural
1193	POHLNERS ROAD	4800	7300	2500	RA6	Unsealed	Jul-04	Council	00 at South End - Nyallo Road	F7		Rural
1193	POHLNERS ROAD	7300	9820	2520	NULL PAV	Unsealed	Jul-04	Council	00 at South End - Hopetoun Sea Lake Road	F7		Rural
1612	POPES ROAD	0	1160	1160	RA2	Unsealed	Jul-04	Council	00 at Wimmera Highway -	P8		Rural
1612	POPES ROAD	1160	6300	5140	RA6	Unsealed	Jul-04	Council	00 at Wimmera Highway - Glenorchy Road	P8		Rural
1964	POWELL LANE	0	3540	3540	RA6	Unsealed	Jul-04	Council	00 at Dimboola Minyip Rd - Kewell North School Road	M5/N5		Rural
1126	POWELL ROAD	0	610	610	RA5	Unsealed	Jul-04	Council	00 at Jim Jollys Road -	B3/B4		Rural
1126	POWELL ROAD	610	4270	3660	RA6	Unsealed	Jul-04	Council	00 at Jim Jollys Road - McLeans Finch Road	B3/B4		Rural
1803	POWER LINE ROAD	0	4060	4060	RA6	Unsealed	Jul-04	Council	00 at Jeparit W'beal Road -	J4/K4		Rural
1803	POWER LINE ROAD	4060	4960	900	RA2	Unsealed	Jul-04	Council	00 at Jeparit W'beal Road -	J4/K4		Rural
1803	POWER LINE ROAD	4960	5280	320	RA3	Unsealed	Jul-04	Council	00 at Jeparit W'beal Road -	J4/K4		Rural
1803	POWER LINE ROAD	5280	7110	1830	RA6	Unsealed	Jul-04	Council	00 at Jeparit W'beal Road - Lah West Road	J4/K4		Rural
1803	POWER LINE ROAD	7110	8310	1200	RA2	Unsealed	Jul-04	Council	00 at Jeparit W'beal Road -	J4/K4		Rural
1803	POWER LINE ROAD	8310	8670	360	RA3	Unsealed	Jul-04	Council	00 at Jeparit W'beal Road -	J4/K4		Rural
1803	POWER LINE ROAD	8670	9280	610	RA6	Unsealed	Jul-04	Council	00 at Jeparit W'beal Road - Gouin Road	J4/K4		Rural
2008	PRESSER ROAD	0	3200	3200	RA6	Unsealed	Jul-04	Council	00 at Jung Rec Reserve Road - Green Hills Road	O6		Rural
1875	PRESTON LANE	0	2210	2210	RA7	Unsealed	Jul-04	Council	00 at Sturrocks Road - Couzner Road	I4		Rural
1169	PRICES ROAD	0	1550	1550	RA2	Unsealed	Jul-04	Council	00 at Lascelles West Road -	D5/E5		Rural
1169	PRICES ROAD	1550	1820	270	RA3	Unsealed	Jul-04	Council	00 at Lascelles West Road -	D5/E5		Rural
1169	PRICES ROAD	1820	3870	2050	RA6	Unsealed	Jul-04	Council	00 at Lascelles West Road - Maidavale Road	D5/E5		Rural
9412	PROCTOR STREET	0	142	142	UA1	Sealed	Jul-04	Council	Brook St - Barbary St	Woomelang		Urban
9412	PROCTOR STREET	142	166	24	UA1	Sealed	Jul-04	Council	Barbary St - Barbary St	Woomelang		Urban
9412	PROCTOR STREET	166	245	79	UA1	Sealed	Jul-04	Council	Barbary St - Gloucester St	Woomelang		Urban
1345	PULLENS ROAD	0	1630	1630	RA2	Unsealed	Jul-04	Council	00 at Ailsa Road -	L4/M4		Rural
1345	PULLENS ROAD	1630	2500	870	RA5	Unsealed	Jul-04	Council	00 at Ailsa Road - Moloneys Road	L4/M4		Rural
1345	PULLENS ROAD	2500	3930	1430	RA5	Unsealed	Jul-04	Council	00 at Ailsa Road -	L4/M4		Rural
1345	PULLENS ROAD	3930	6630	2700	RA5	Unsealed	Jul-04	Council	00 at Ailsa Road - Barrat Road	L4/M4		Rural
8162	PYERS STREET	0	201	201	UA1	Sealed	Jul-04	Council	Thomas Street - Henty Hwy	Warracknabeal		Urban
1523	PYRES ROAD	0	7570	7570	RA6	Unsealed	Jul-04	Council	00 at Rupanyup Road - Lawler Road	M7/M8		Rural
9815	QUANDONG STREET	0	156	156	UA1	Sealed	Jul-04	Council	Sweetapple Cr - Mallee St	Lascelles		Urban
9815	QUANDONG STREET	156	266	110	UA5	Unsealed	Jul-04	Council	Mallee Street - Unnamed Street	Lascelles		Urban
1231	QUICKS ROAD	0	1110	1110	RA2	Unsealed	Jul-04	Council	00 at Brim West Road - Ken Quicks Farm Gateway	I5		Rural
1231	QUICKS ROAD	1110	2714	1604	RA2	Unsealed	Jul-04	Council	00 at Brim West Road -	I5		Rural
1231	QUICKS ROAD	2714	3180	466	RA2	Unsealed	Jul-04	Council	00 at Brim West Road -	I5		Rural

YARRIAMBIACK SHIRE COUNCIL
ROAD REGISTER
SCHEDULE 1

VERSION - 10

Road Id	Road Name	Start Distance	End Distance	Length (m)	Road Hierarchy	Sealed or Unsealed	Date Proclaimed Public Road	Asset Owner	From - To Segment Detail	District Location	Boundaries of Road	Urban or Rural
1231	QUICKS ROAD	3180	3610	430	RA2	Unsealed	Jul-04	Council	00 at Brim West Road - Golders Road	I5		Rural
1231	QUICKS ROAD	3610	9300	5690	RA6	Unsealed	Jul-04	Council	00 at Brim West Road - Galaquil West Road	I5		Rural
1104	QUINANES ROAD	0	1310	1310	RC2	Unsealed	Jul-04	Council	00 at Patchewollock Tempy Road -	A4		Rural
1104	QUINANES ROAD	1310	2860	1550	RC2	Unsealed	Jul-04	Council	00 at Patchewollock Tempy Road - View Point Road	A4		Rural
1104	QUINANES ROAD	2860	5550	2690	RC2	Unsealed	Jul-04	Council	00 at Patchewollock Tempy Road - Shire Boundary	A4		Rural
1526	R FUNCKES ROAD	0	2140	2140	RA2	Unsealed	Jul-04	Council	00 at Minyip Rich Avon Road -	N8		Rural
1526	R FUNCKES ROAD	2140	3620	1480	RA6	Unsealed	Jul-04	Council	00 at Minyip Rich Avon Road - Burrum Lawler Road	N8		Rural
8311	R LEARMONTH ROAD	0	360	360	RC1	Sealed	Jul-04	Council	00 at Stawell W'beal - Change	Minyip		Rural
8311	R LEARMONTH ROAD	360	850	490	RC1	Sealed	Jul-04	Council	Change - South Street	Minyip		Rural
8311	R LEARMONTH ROAD	850	878	28	RC1	Sealed	Jul-04	Council	South Street - South Street	Minyip		Rural
8311	R LEARMONTH ROAD	878	994	116	RC1	Sealed	Jul-04	Council	South Street - Change	Minyip		Rural
8311	R LEARMONTH ROAD	994	1319	325	RC1	Sealed	Jul-04	Council	Change - Hot Mix	Minyip		Rural
8311	R LEARMONTH ROAD	1319	1363	44	RC1	Sealed	Jul-04	Council	Hotmix - Donald Murtoa Rd-Coutts Road	Minyip		Rural
1980	R WOODS ROAD	0	380	380	RA5	Unsealed	Jul-04	Buloke	00 at Donald Laen Road -	M8/M9	YSC-BSC	Rural
1980	R WOODS ROAD	380	3280	2900	RA6	Unsealed	Jul-04	Buloke	00 at Donald Laen Road - Back Road	M8/M9	YSC-BSC	Rural
1980	R WOODS ROAD	3280	5980	2700	RA6	Unsealed	Jul-04	Buloke	00 at Donald Laen Road - Burrum Lawler Road	M8/M9	YSC-BSC	Rural
1502	RABLS ROAD	0	510	510	RA2	Unsealed	Jul-04	Council	00 at Hopefields Road -	P6		Rural
1502	RABLS ROAD	510	1060	550	RA5	Unsealed	Jul-04	Council	00 at Hopefields Road -	P6		Rural
1502	RABLS ROAD	1060	1630	570	RA2	Unsealed	Jul-04	Council	00 at Hopefields Road - Ashens Jackson Road	P6		Rural
1502	RABLS ROAD	1630	3270	1640	RA6	Unsealed	Jul-04	Council	00 at Hopefields Road - Murtoa Glenorchy Road	P6		Rural
1590	RACECOURSE ROAD	0	490	490	RC1	Sealed	Jul-04	Council	00 at Murtoa Glenorchy Rd - McClintock Street	P6		Rural
1590	RACECOURSE ROAD	490	780	290	RA6	Unsealed	Jul-04	Council	00 at Murtoa Glenorchy Rd - Gulbin Road	P6		Rural
9306	RAGGATT STREET	0	262	262	UA1	Sealed	Jul-04	Council	Germaine - Cowan	Yaapeet		Urban
9413	RAILWAY CRESCENT	0	201	201	UA1	Sealed	Jul-04	Council	Brook St - End	Woomelang		Urban
8327	RAILWAY LANE (Minyip)	0	123	123	UA5	Unsealed	Jul-04	Council	Reservoir Road - Carroll Street	Minyip		Urban
8327	RAILWAY LANE (Minyip)	123	383	260	UA4	Unsealed	Jul-04	Council	Carroll Street - Wimmera Street	Minyip		Urban
9220	RAILWAY LANE (Beulah)	0	240	240	NULL PAV	Unsealed	Jul-04	Council	Bell Street - Murdoch Street	Beulah		Urban
1817	RAILWAY ROAD	0	356	356	RA1	Sealed	Jul-04	Council	Yaapeet West Road - End	Yaapeet		Rural
8164	RAILWAY STREET	0	148	148	UA1	Sealed	Jul-04	Council	Bowman St - Change	Warracknabeal		Urban
8164	RAILWAY STREET	148	281	133	UA5	Unsealed	Jul-04	Council	Change - End	Warracknabeal		Urban
8141	RAINBOW ROAD	0	35	35	UC1	Sealed	Jul-04	VicRoads	Kelsall St - Asquith Ave	Warracknabeal	VicRoads	Urban
8141	RAINBOW ROAD	35	103	68	UC1	Sealed	Jul-04	VicRoads	Asquith Ave - Bowman St	Warracknabeal	VicRoads	Urban
8141	RAINBOW ROAD	103	123	20	UC1	Sealed	Jul-04	VicRoads	Bowman St - Bowman St	Warracknabeal	VicRoads	Urban

YARRIAMBIACK SHIRE COUNCIL
ROAD REGISTER
SCHEDULE 1

VERSION - 10

Road Id	Road Name	Start Distance	End Distance	Length (m)	Road Hierarchy	Sealed or Unsealed	Date Proclaimed Public Road	Asset Owner	From - To Segment Detail	District Location	Boundaries of Road	Urban or Rural
8141	RAINBOW ROAD	123	440	317	UC1	Sealed	Jul-04	VicRoads	Bowman St - Ross Street	Warracknabeal	VicRoads	Urban
1266	RAINBOW WYPERFELD PARK ROAD	0	3590	3590	RA6	Unsealed	Jul-04	Council	00 at Rainbow Yaapeet Road - Yaapeet West Road	F1/F2		Rural
1266	RAINBOW WYPERFELD PARK ROAD	3590	7070	3480	RA6	Unsealed	Jul-04	Council	00 at Rainbow Yaapeet Road - Wyperfeld Park Rd	F1/F2		Rural
1661	RAINBOW YAAPEET ROAD	0	890	890	RL1	Sealed	Jul-04	Council	00 at Germaine St Yaapeet -	F2		Rural
1661	RAINBOW YAAPEET ROAD	890	1940	1050	RL1	Sealed	Jul-04	Council	00 at Germaine St Yaapeet -	F2		Rural
1661	RAINBOW YAAPEET ROAD	1940	2650	710	RL1	Sealed	Jul-04	Council	00 at Germaine St Yaapeet -	F2		Rural
1661	RAINBOW YAAPEET ROAD	2650	3370	720	RL1	Sealed	Jul-04	Council	00 at Germaine St Yaapeet -	F2		Rural
1661	RAINBOW YAAPEET ROAD	3370	3870	500	RL1	Sealed	Jul-04	Council	00 at Germaine St Yaapeet -	F2		Rural
1661	RAINBOW YAAPEET ROAD	3870	4590	720	RL1	Sealed	Jul-04	Council	00 at Germaine St Yaapeet -	F2		Rural
1661	RAINBOW YAAPEET ROAD	4590	7070	2480	RL1	Sealed	Jul-04	Council	00 at Germaine St Yaapeet -	F2		Rural
1661	RAINBOW YAAPEET ROAD	7070	7150	80	RL1	Sealed	Jul-04	Council	00 at Germaine St Yaapeet -	F2		Rural
1661	RAINBOW YAAPEET ROAD	7150	7380	230	RL1	Sealed	Jul-04	Council	00 at Germaine St Yaapeet - Hopetoun Rainbow Road	F2		Rural
9707	RANDALL LANE	0	350	350	UA5	Unsealed	Jul-04	Council	Sunraysia Highway - Main Street	Speed		Urban
1537	RATTRAY ROAD	0	900	900	RA2	Unsealed	Jul-04	Council	00 at Stawell W'beal Road - Change	L5/L6		Rural
1537	RATTRAY ROAD	900	2480	1580	RA2	Unsealed	Jul-04	Council	00 at Stawell W'beal Road - Change	L5/L6		Rural
1537	RATTRAY ROAD	2480	3240	760	RA2	Unsealed	Jul-04	Council	00 at Stawell W'beal Road -	L5/L6		Rural
1537	RATTRAY ROAD	3240	3430	190	RA2	Unsealed	Jul-04	Council	00 at Stawell W'beal Road -	L5/L6		Rural
1537	RATTRAY ROAD	3430	4380	950	RA2	Unsealed	Jul-04	Council	00 at Stawell W'Beal Road - Change	L5/L6		Rural
1537	RATTRAY ROAD	4380	5100	720	RA2	Unsealed	Jul-04	Council	00 at Stawell W'beal Road -	L5/L6		Rural
1537	RATTRAY ROAD	5100	10310	5210	RA6	Unsealed	Jul-04	Council	00 at Stawell W'beal Road - Sheep Hills Bangerang	L5/L6		Rural
9510	RECREATION STREET	0	70	70	UA4	Unsealed	Jul-04	Council	Sunraysia Highway - East end	Tempy		Urban
1524	REDFORDS ROAD	0	4810	4810	RA6	Unsealed	Jul-04	Council	00 at Donald Murtoa Road - Pyres Road	M8		Rural
1148	REEDS ROAD	0	4940	4940	RA6	Unsealed	Jul-04	Council	00 at Sunraysia Highway - End	D6		Rural
1744	RESERVE ROAD	0	780	780	RA6	Unsealed	Jul-04	Council	00 at Stawell W'beal Rd - Golf Road	M6		Rural
1224	RICKARDS ROAD	0	5110	5110	RA6	Unsealed	Jul-04	Council	00 at Galaquil East Road -	H6		Rural
1224	RICKARDS ROAD	5110	5740	630	RA2	Unsealed	Jul-04	Council	00 at Galaquil East Road -	H6		Rural
1224	RICKARDS ROAD	5740	6420	680	RA2	Unsealed	Jul-04	Council	00 at Galaquil East Road -	H6		Rural
1224	RICKARDS ROAD	6420	6870	450	RA2	Unsealed	Jul-04	Council	00 at Galaquil East Road -	H6		Rural
1224	RICKARDS ROAD	6870	7270	400	RA2	Unsealed	Jul-04	Council	00 at Galaquil East Road - Birchip Rainbow Road	H6		Rural
1438	RIDING BOUNDARY ROAD	0	2050	2050	RA2	Unsealed	Jul-04	Council	00 at Wimmera Highway -	O7		Rural
1438	RIDING BOUNDARY ROAD	2050	6400	4350	RA6	Unsealed	Jul-04	Council	00 at Wimmera Highway - Holtkamps Road	O7		Rural
1761	RIFLE BUTTS ROAD	0	1750	1750	RA6	Unsealed	Jul-04	Council	00 at Nyallo Road - Lake Lascelles Reserve	F5		Rural
1856	RIFLE BUTTS ROAD 2	0	2330	2330	RA6	Unsealed	Jul-04	Council	00 at Hindmarsh Shire - Wyperfeld Park Road	F1		Rural

YARRIAMBIACK SHIRE COUNCIL
ROAD REGISTER
SCHEDULE 1

VERSION - 10

Road Id	Road Name	Start Distance	End Distance	Length (m)	Road Hierarchy	Sealed or Unsealed	Date Proclaimed Public Road	Asset Owner	From - To Segment Detail	District Location	Boundaries of Road	Urban or Rural
1412	ROBBINS ROAD	0	2440	2440	RA2	Unsealed	Jul-04	Council	00 at Minyip Coromby Road - Edgertons Road	N7		Rural
1412	ROBBINS ROAD	2440	5550	3110	RA6	Unsealed	Jul-04	Council	00 at Minyip Coromby Road - Stawell W'beal Road	N7		Rural
9129	ROBERTS LANE	0	344	344	UA3	Sealed	Jul-04	Council	Mitchell Place - Dodgshun Street	Hopetoun		Urban
9129	ROBERTS LANE	344	544	200	UA4	Unsealed	Jul-04	Council	Dodgshun Street - South End	Hopetoun		Urban
1820	ROBERTS ROAD	0	3040	3040	RA6	Unsealed	Jul-04	Council	00 at W'beal Rainbow Road -	I3		Rural
1820	ROBERTS ROAD	3040	3770	730	RA6	Unsealed	Jul-04	Council	00 at W'Beal Rainbow Road - Geodetic Road	I3		Rural
1133	ROBERTS ROAD 2	0	1500	1500	RA2	Unsealed	Jul-04	Council	00 at Sunraysia Highway -	B5		Rural
1133	ROBERTS ROAD 2	1500	3560	2060	RA2	Unsealed	Jul-04	Council	00 at Sunraysia Highway - West end	B5		Rural
1595	ROBERTS ROAD 3	0	2430	2430	RA6	Unsealed	Jul-04	Council	00 at Nyallo Road - Hopetoun Sea Lake Road	E5		Rural
1595	ROBERTS ROAD 3	2430	4020	1590	RA5	Unsealed	Jul-04	Council	00 at Nyallo Road - Henty Highway	E5		Rural
9414	ROBERTS STREET	0	188	188	UA1	Sealed	Jul-04	Council	Brook St - Brock St	Woomelang		Urban
9414	ROBERTS STREET	188	215	27	UA1	Sealed	Jul-04	Council	Brock St - Brock St	Woomelang		Urban
9414	ROBERTS STREET	215	486	271	UA1	Sealed	Jul-04	Council	Brock St - Gloucester St	Woomelang		Urban
1622	ROBERTSON ROAD	0	650	650	RA2	Unsealed	Jul-04	Council	00 at Sunraysia Highway -	B5		Rural
1622	ROBERTSON ROAD	650	3000	2350	RA7	Unsealed	Jul-04	Council	00 at Sunraysia Highway - East end	B5		Rural
1645	ROBINS LANE	0	1920	1920	RA6	Unsealed	Jul-04	Council	00 at Henty Highway - Angle Road	F5		Rural
2040	ROBINS ROAD	0	340	340	RA2	Unsealed	Jul-04	Council	00 at Henty Highway - End	E5		Rural
1791	ROBINSON LANE	0	200	200	RA2	Unsealed	Jul-04	Council	00 at Ailsa Road -	L5/M5		Rural
1791	ROBINSON LANE	200	750	550	RA7	Unsealed	Jul-04	Council	00 at Ailsa Road -	L5/M5		Rural
1791	ROBINSON LANE	750	1020	270	RA2	Unsealed	Jul-04	Council	00 at Ailsa Road -	L5/M5		Rural
1791	ROBINSON LANE	1020	1350	330	RA2	Unsealed	Jul-04	Council	00 at Ailsa Road -	L5/M5		Rural
1791	ROBINSON LANE	1350	2490	1140	RA7	Unsealed	Jul-04	Council	00 at Ailsa Road - Moloneys Road	L5/M5		Rural
1791	ROBINSON LANE	2490	3810	1320	RA2	Unsealed	Jul-04	Council	00 at Ailsa Road - ends at old house	L5/M5		Rural
1791	ROBINSON LANE	3810	4560	750	RA7	Unsealed	Jul-04	Council	00 at Ailsa Road - Mayberrys Road	L5/M5		Rural
1925	ROCHFORD LANE	0	4560	4560	RA6	Unsealed	Jul-04	Council	00 at Stawell W'beal Road - Schultzs Road	L6		Rural
1898	RODDA LANE	0	3800	3800	RA6	Unsealed	Jul-04	Council	00 at Zanker Road - Graetz Road	K4		Rural
2028	ROGERS ROAD	0	1830	1830	RA6	Unsealed	Jul-04	Council	00 at Holtkamps Road - Banyena Pimoinio Road	O7		Rural
8275	ROLL LANE	0	135	135	UA4	Unsealed	Jul-04	Council	Molyneaux Street - Tarrant Street	Warracknabeal		Urban
8225	RON LINGHAM DRIVE	0	437	437	SP2	Unsealed	Jul-04	Council	McIntyre Road - McIntosh Ave	Rupanyup		Urban
8225	RON LINGHAM DRIVE	437	455	18	SP2	Unsealed	Jul-04	Council	McIntosh Ave - McIntosh Ave	Rupanyup		Urban
8225	RON LINGHAM DRIVE	455	820	365	SP2	Unsealed	Jul-04	Council	McIntosh Ave - Wood Street	Rupanyup		Urban
1597	ROSCREA ROAD	0	839	839	RA2	Unsealed	Jul-04	Council	00 at Longerenong Road - Channel corner	P6		Rural
8166	ROSE STREET	0	95	95	UA1	Sealed	Jul-04	Council	Hewitt St - Mercer St	Warracknabeal		Urban

YARRIAMBIA CK SHIRE COUNCIL
ROAD REGISTER
SCHEDULE 1

VERSION - 10

Road Id	Road Name	Start Distance	End Distance	Length (m)	Road Hierarchy	Sealed or Unsealed	Date Proclaimed Public Road	Asset Owner	From - To Segment Detail	District Location	Boundaries of Road	Urban or Rural
1649	ROSEBERY CEMETERY ROAD	0	1540	1540	RA2	Unsealed	Jul-04	Council	00 at Rosebery East Road - Cemetery Gates	F5/G5		Rural
1649	ROSEBERY CEMETERY ROAD	1540	3650	2110	RA6	Unsealed	Jul-04	Council	00 at Rosebery East Road - Goyura East Road	F5/G5		Rural
1212	ROSEBERY EAST ROAD	0	460	460	RA1	Sealed	Jul-04	Council	00 at Henty Highway -	G5/G7		Rural
1212	ROSEBERY EAST ROAD	460	1630	1170	RA1	Sealed	Jul-04	Council	00 at Henty Highway -	G5/G7		Rural
1212	ROSEBERY EAST ROAD	1630	3290	1660	RA1	Sealed	Jul-04	Council	00 at Henty Highway - 2,492=Rosebery Cemetery Road	G5/G7		Rural
1212	ROSEBERY EAST ROAD	3290	8125	4835	RA1	Sealed	Jul-04	Council	00 at Henty Highway - 4,774=Innes Road, 7,614=Hogans/Kranz Road	G5/G7		Rural
1212	ROSEBERY EAST ROAD	8125	11345	3220	RA1	Sealed	Jul-04	Council	00 at Henty Highway - 10,455=McCarthy Lane	G5/G7		Rural
1212	ROSEBERY EAST ROAD	11345	12160	815	RA2	Unsealed	Jul-04	Council	00 at Henty Highway -	G5/G7		Rural
1212	ROSEBERY EAST ROAD	12160	12800	640	RA2	Unsealed	Jul-04	Council	00 at Henty Highway -	G5/G7		Rural
1212	ROSEBERY EAST ROAD	12800	13260	460	RA2	Unsealed	Jul-04	Council	00 at Henty Highway - Naylor Road	G5/G7		Rural
1212	ROSEBERY EAST ROAD	13260	13740	480	RA2	Unsealed	Jul-04	Council	00 at Henty Highway -	G5/G7		Rural
1212	ROSEBERY EAST ROAD	13740	14200	460	RA3	Unsealed	Jul-04	Council	00 at Henty Highway -	G5/G7		Rural
1212	ROSEBERY EAST ROAD	14200	14910	710	RA2	Unsealed	Jul-04	Council	00 at Henty Highway -	G5/G7		Rural
1212	ROSEBERY EAST ROAD	14910	15380	470	RA2	Unsealed	Jul-04	Council	00 at Henty Highway -	G5/G7		Rural
1212	ROSEBERY EAST ROAD	15380	16090	710	RA6	Unsealed	Jul-04	Council	00 at Henty Highway -	G5/G7		Rural
1212	ROSEBERY EAST ROAD	16090	16470	380	RA6	Unsealed	Jul-04	Council	00 at Henty Highway - Shire Boundary	G5/G7	YSC-BSC	Rural
1643	ROSEBERY NORTH WEST ROAD	0	5850	5850	RA5	Unsealed	Jul-04	Council	00 at Henty Highway - Chivell Road	G5		Rural
1248	ROSEBERY RAINBOW ROAD	0	950	950	RC1	Sealed	Jul-04	Council	00 at Henty Highway -	G2/G5		Rural
1248	ROSEBERY RAINBOW ROAD	950	2420	1470	RC1	Sealed	Jul-04	Council	00 at Henty Highway -	G2/G5		Rural
1248	ROSEBERY RAINBOW ROAD	2420	2850	430	RC1	Sealed	Jul-04	Council	00 at Henty Highway -	G2/G5		Rural
1248	ROSEBERY RAINBOW ROAD	2850	4413	1563	RC1	Sealed	Jul-04	Council	00 at Henty Highway -	G2/G5		Rural
1248	ROSEBERY RAINBOW ROAD	4413	6857	2444	RC1	Sealed	Jul-04	Council	00 at Henty Highway - Change- end of slurry	G2/G5		Rural
1248	ROSEBERY RAINBOW ROAD	6857	8390	1533	RC1	Sealed	Jul-04	Council	00 at Henty Highway -	G2/G5		Rural
1248	ROSEBERY RAINBOW ROAD	8390	9350	960	RC1	Sealed	Jul-04	Council	00 at Henty Highway -	G2/G5		Rural
1248	ROSEBERY RAINBOW ROAD	9350	12570	3220	RC1	Sealed	Jul-04	Council	00 at Henty Highway -	G2/G5		Rural
1248	ROSEBERY RAINBOW ROAD	12570	14390	1820	RC1	Sealed	Jul-04	Council	00 at Henty Highway - End of seal	G2/G5		Rural
1248	ROSEBERY RAINBOW ROAD	14390	16620	2230	RC2	Unsealed	Jul-04	Council	00 at Henty Highway - Boundary Road	G2/G5		Rural
1248	ROSEBERY RAINBOW ROAD	16620	17120	500	RA6	Unsealed	Jul-04	Council	00 at Henty Highway -	G2/G5		Rural
1248	ROSEBERY RAINBOW ROAD	17120	19870	2750	RA6	Unsealed	Jul-04	Council	00 at Henty Highway - McFarlanes Road	G2/G5		Rural
1248	ROSEBERY RAINBOW ROAD	19870	23110	3240	RA6	Unsealed	Jul-04	Council	00 at Henty Highway - Yaapeet Kenmare Road	G2/G5		Rural
1248	ROSEBERY RAINBOW ROAD	23110	26710	3600	RC2	Unsealed	Jul-04	Council	00 at Henty Highway -	G2/G5		Rural
1248	ROSEBERY RAINBOW ROAD	26710	27960	1250	RC2	Unsealed	Jul-04	Council	00 at Henty Highway -	G2/G5		Rural
1248	ROSEBERY RAINBOW ROAD	27960	28800	840	RC2	Unsealed	Jul-04	Council	00 at Henty Highway -	G2/G5		Rural

YARRIAMBIACK SHIRE COUNCIL
ROAD REGISTER
SCHEDULE 1

VERSION - 10

Road Id	Road Name	Start Distance	End Distance	Length (m)	Road Hierarchy	Sealed or Unsealed	Date Proclaimed Public Road	Asset Owner	From - To Segment Detail	District Location	Boundaries of Road	Urban or Rural
1248	ROSEBERY RAINBOW ROAD	28800	29630	830	RC2	Unsealed	Jul-04	Council	00 at Henty Highway - Sluggets Road	G2/G5		Rural
1248	ROSEBERY RAINBOW ROAD	29630	31230	1600	RC2	Unsealed	Jul-04	Council	00 at Henty Highway -	G2/G5		Rural
1248	ROSEBERY RAINBOW ROAD	31230	32890	1660	RC2	Unsealed	Jul-04	Council	00 at Henty Highway - Start seal	G2/G5		Rural
1248	ROSEBERY RAINBOW ROAD	32890	35420	2530	RC1	Sealed	Jul-04	Council	00 at Henty Highway -	G2/G5		Rural
1248	ROSEBERY RAINBOW ROAD	35420	35730	310	RC1	Sealed	Jul-04	Council	00 at Henty Highway - Tregenza Road	G2/G5		Rural
1248	ROSEBERY RAINBOW ROAD	35730	38632	2902	RC1	Sealed	Jul-04	Council	00 at Henty Highway - Hopetoun Rainbow Road	G2/G5		Rural
1215	ROSEBERY TIP ROAD	0	2450	2450	RA6	Unsealed	Jul-04	Council	00 at Henty Highway - Rosebery Cemetery Road	G5		Rural
1365	ROSES ROAD	0	1230	1230	RA2	Unsealed	Jul-04	Council	00 at Henty Highway -	M5		Rural
1365	ROSES ROAD	1230	2130	900	RA6	Unsealed	Jul-04	Council	00 at Henty Highway - Longerenong W'beal road	M5		Rural
2025	ROSS LANE	0	2390	2390	RA7	Unsealed	Jul-04	Council	00 at Swamp Lane - Grants Road	O7		Rural
1962	ROSS ROAD	0	2430	2430	RA6	Unsealed	Jul-04	Council	00 at Geodetic Road - Feerys Road	M3		Rural
1962	ROSS ROAD	2430	2600	170	RA2	Unsealed	Jul-04	Council	00 at Geodetic Road -	M3		Rural
1962	ROSS ROAD	2600	4010	1410	RA6	Unsealed	Jul-04	Council	00 at Geodetic Road - Wards Road	M3		Rural
8167	ROSS STREET	0	280	280	UA1	Sealed	Jul-04	Council	Rainbow Rd - Clifford St	Warracknabeal		Urban
8167	ROSS STREET	280	380	100	UA4	Unsealed	Jul-04	Council	Clifford St - End	Warracknabeal		Urban
1528	ROWE ROAD	0	2500	2500	RA2	Unsealed	Jul-04	Northern Grampians	00 at Gun Club Road - Minyip Rich Avon Road	C4	YSC-NGSC	Rural
1628	ROWNEYS ROAD	0	2300	2300	RA6	Unsealed	Jul-04	Council	00 at Graces Road - South end	C4		Rural
1403	RUPANYUP BOOLITE ROAD	0	3180	3180	RA6	Unsealed	Jul-04	Council	00 at Stawell W'beal Road - Minyip Rich Avon Road	M7/N7		Rural
1403	RUPANYUP BOOLITE ROAD	3180	3390	210	RA5	Unsealed	Jul-04	Council	00 at Stawell W'beal Road -	M7/N7		Rural
1403	RUPANYUP BOOLITE ROAD	3390	6490	3100	RA6	Unsealed	Jul-04	Council	00 at Stawell W'beal Road - Donald Murtoa Road	M7/N7		Rural
1461	RUPANYUP BURRUM ROAD	0	740	740	RA5	Unsealed	Jul-04	Council	00 at End seal - Gibson St -	O8		Rural
1461	RUPANYUP BURRUM ROAD	740	3480	2740	RA6	Unsealed	Jul-04	Council	00 at End seal - Gibson St - Morgans Road	O8		Rural
1461	RUPANYUP BURRUM ROAD	3480	8320	4840	RA6	Unsealed	Jul-04	Council	00 at End seal - Gibson St - Burrum North	O8		Rural
1367	RUPANYUP ROAD	0	2600	2600	RC1	Sealed	Jul-04	Council	00 at Donald Murtoa Rd - 30m=Donald murtoa Road	J7/M7		Rural
1367	RUPANYUP ROAD	2600	2700	100	RC1	Sealed	Jul-04	Council	00 at Donald Murtoa Rd - Change	J7/M7		Rural
1367	RUPANYUP ROAD	2700	2930	230	RC1	Sealed	Jul-04	Council	00 at Donald Murtoa Rd -	J7/M7		Rural
1367	RUPANYUP ROAD	2930	4630	1700	RC1	Sealed	Jul-04	Council	00 at Donald Murtoa Rd - 4,545 = Milgates Road	J7/M7		Rural
1367	RUPANYUP ROAD	4630	7730	3100	RC1	Sealed	Jul-04	Council	00 at Donald Murtoa Rd - 6,154 = Walkers Road, 6,908 = Leith Road,	J7/M7		Rural
1367	RUPANYUP ROAD	7730	9340	1610	RC1	Sealed	Jul-04	Council	00 at Donald Murtoa Rd - To Change 8,971 = Nuske Road, 7,740 = Pyres Road	J7/M7		Rural
1367	RUPANYUP ROAD	9340	10950	1610	RC1	Sealed	Jul-04	Council	00 at Donald Murtoa Rd - 10,950 = Boolite Sheep Hills Road	J7/M7		Rural
1367	RUPANYUP ROAD	10950	12530	1580	RC1	Sealed	Jul-04	Council	00 at Donald Murtoa Rd - 12,337 = Habels Road	J7/M7		Rural
1367	RUPANYUP ROAD	12530	13850	1320	RC1	Sealed	Jul-04	Council	00 at Donald Murtoa Rd - 13,350 = Nicholson Road, 13,848 = Hepworth Road	J7/M7		Rural
1367	RUPANYUP ROAD	13850	15160	1310	RC1	Sealed	Jul-04	Council	00 at Donald Murtoa Rd -	J7/M7		Rural

YARRIAMBIA CK SHIRE COUNCIL
ROAD REGISTER
SCHEDULE 1

VERSION - 10

Road Id	Road Name	Start Distance	End Distance	Length (m)	Road Hierarchy	Sealed or Unsealed	Date Proclaimed Public Road	Asset Owner	From - To Segment Detail	District Location	Boundaries of Road	Urban or Rural
1367	RUPANYUP ROAD	15160	16770	1610	RC1	Sealed	Jul-04	Council	00 at Donald Murtoa Rd - 15,480 = Mellis Road, 17,014 = Schultzs Road	J7/M7		Rural
1367	RUPANYUP ROAD	16770	17020	250	RC1	Sealed	Jul-04	Council	00 at Donald Murtoa Rd - 17,014 = Schultzs Road	J7/M7		Rural
1367	RUPANYUP ROAD	17020	17600	580	RC1	Sealed	Jul-04	Council	00 at Donald Murtoa Rd - Change	J7/M7		Rural
1367	RUPANYUP ROAD	17600	18180	580	RC1	Sealed	Jul-04	Council	00 at Donald Murtoa Rd - Change	J7/M7		Rural
1367	RUPANYUP ROAD	18180	18720	540	RC1	Sealed	Jul-04	Council	00 at Donald Murtoa Rd - Change	J7/M7		Rural
1367	RUPANYUP ROAD	18720	21190	2470	RC1	Sealed	Jul-04	Council	00 at Donald Murtoa Rd - 21,140 = Borung Highway Road Res , 21190 = Borung Highway	J7/M7		Rural
1367	RUPANYUP ROAD	21190	22510	1320	RC1	Sealed	Jul-04	Council	00 at Donald Murtoa Rd - 21,200 = Borung Highway Road Reserve, 21,889 = Areegra East Road	J7/M7		Rural
1367	RUPANYUP ROAD	22510	23550	1040	RC1	Sealed	Jul-04	Council	00 at Donald Murtoa Rd - 23,515 = Greisers Road	J7/M7		Rural
1367	RUPANYUP ROAD	23550	24920	1370	RC1	Sealed	Jul-04	Council	00 at Donald Murtoa Rd - 24,913 = Schulz Road	J7/M7		Rural
1367	RUPANYUP ROAD	24920	26525	1605	RC1	Sealed	Jul-04	Council	00 at Donald Murtoa Rd - 26,540 = Bangerang Road	J7/M7		Rural
1367	RUPANYUP ROAD	26525	28190	1665	RC1	Sealed	Jul-04	Council	00 at Donald Murtoa Rd - 28,170 = Watchem W'beal Road	J7/M7		Rural
1367	RUPANYUP ROAD	28190	30320	2130	RC1	Sealed	Jul-04	Council	00 at Donald Murtoa Rd -	J7/M7		Rural
1367	RUPANYUP ROAD	30320	30700	380	RC1	Sealed	Jul-04	Council	00 at Donald Murtoa Rd - 30,335 = Muller Road	J7/M7		Rural
1367	RUPANYUP ROAD	30700	33470	2770	RC1	Sealed	Jul-04	Council	00 at Donald Murtoa Rd -	J7/M7		Rural
1367	RUPANYUP ROAD	33470	34570	1100	RC1	Sealed	Jul-04	Council	00 at Donald Murtoa Rd - 34,570 = W'beal Birchip Road, 34,510 = W'beal Birchip Road Reserve, 33,514 = McLeans Road	J7/M7		Rural
1367	RUPANYUP ROAD	34570	35130	560	RA6	Unsealed	Jul-04	Council	00 at Donald Murtoa Rd - Taylor Road	J7/M7	YSC-BSC	Rural
1616	RUPANYUP SOUTH SCHOOL ROAD	0	4850	4850	RA6	Unsealed	Jul-04	Council	00 at Stawell W'beal Road - McKays Road	P7/P8		Rural
1443	RURADES ROAD	0	1550	1550	RA2	Unsealed	Jul-04	Council	00 at Banyena Pimpinio Road -	O7		Rural
1443	RURADES ROAD	1550	2080	530	SP2	Unsealed	Jul-04	Council	00 at Banyena Pimpinio Road - Holtkamps Road	O7		Rural
1158	RUSSELLS ROAD	0	2090	2090	RA5	Unsealed	Jul-04	Council	00 at Lascelles West Road -	D5		Rural
1158	RUSSELLS ROAD	2090	2420	330	RA6	Unsealed	Jul-04	Council	00 at Lascelles West Road - Overalls Road West	D5		Rural
1449	RUTHERFORDS ROAD	0	1380	1380	RA2	Unsealed	Jul-04	Council	00 at Minyip Banyena Road -	N7/O8		Rural
1449	RUTHERFORDS ROAD	1380	7200	5820	RA6	Unsealed	Jul-04	Council	00 at Minyip Banyena Road - Barkers Road	N7/O8		Rural
1478	RUWOLDTS ROAD	0	470	470	RC2	Unsealed	Jul-04	Council	00 at Stawell W'beal Road -	O7		Rural
1478	RUWOLDTS ROAD	470	4670	4200	RC2	Unsealed	Jul-04	Council	00 at Stawell W'beal Road 4670-6730	O6/O7		Rural
1478	RUWOLDTS ROAD	4670	6730	2060	RC2	Unsealed	Jul-04	Council	00 at Stawell W'beal Road 4670-6730	O6/O7		Rural
1478	RUWOLDTS ROAD	6730	8020	1290	RC2	Unsealed	Jul-04	Council	00 at Stawell W'beal Road - Riding Boundary Road	O8		Rural
1992	RYAN LANE	0	1100	1100	RA6	Unsealed	Jul-04	Council	00 at Dunmunkle Creek East Road - Connely Road	O8		Rural
1888	RYANS ROAD	0	4800	4800	RA6	Unsealed	Jul-04	Council	00 at Henty Highway - Constable Road	I5		Rural
1479	S FLORENCES ROAD	0	3280	3280	RA6	Unsealed	Jul-04	Council	00 at Stawell W'beal Road - Grants Road	O7		Rural
1118	SAUNDERS ROAD	0	4530	4530	RA6	Unsealed	Jul-04	Council	00 at Patchewollock Sea Lake Road - Patchewollock Tempy Road	B4		Rural
1492	SAWPIT SWAMP ROAD	0	3790	3790	RA6	Unsealed	Jul-04	Council	00 at Longerenong Road - Murtoa Glenorchy Raoad	P6		Rural

YARRIAMBIACK SHIRE COUNCIL
ROAD REGISTER
SCHEDULE 1

VERSION - 10

Road Id	Road Name	Start Distance	End Distance	Length (m)	Road Hierarchy	Sealed or Unsealed	Date Proclaimed Public Road	Asset Owner	From - To Segment Detail	District Location	Boundaries of Road	Urban or Rural
1429	SCHACHES ROAD	0	700	700	NULL PAV	Unsealed	Jul-04	Council	00 at Yarriambiack Creek - Longerenong W'beal road	O5/O6		Rural
1429	SCHACHES ROAD	700	1610	910	RA2	Unsealed	Jul-04	Council	00 at Yarriambiack Creek -	O5/O6		Rural
1429	SCHACHES ROAD	1610	2890	1280	RA5	Unsealed	Jul-04	Council	00 at Yarriambiack Creek - Adlers Road	O5/O6		Rural
1429	SCHACHES ROAD	2890	3080	190	RA2	Unsealed	Jul-04	Council	00 at Yarriambiack Creek -	O5/O6		Rural
1429	SCHACHES ROAD	3080	4150	1070	RA6	Unsealed	Jul-04	Council	00 at Yarriambiack Creek - Green Hills Road	O5/O6		Rural
8168	SCHICKERLING ST	0	101	101	UA1	Sealed	Jul-04	Council	Kelsall St - Bowman St	Warracknabeal		Urban
1357	SCHMIDTS ROAD	0	350	350	RA5	Unsealed	Jul-04	Council	00 at Newells Road -	M4		Rural
1357	SCHMIDTS ROAD	350	2600	2250	RA6	Unsealed	Jul-04	Council	00 at Newells Road - Dogwood Road	M4		Rural
1419	SCHMIDTS ROAD 2	0	5160	5160	RA6	Unsealed	Jul-04	Council	00 at Schneiders Road - Lierschs Reserve Road	N6		Rural
1420	SCHNEIDERS ROAD	0	4310	4310	RA6	Unsealed	Jul-04	Council	00 at Banyena Pimpinio Road - Drillers Road	N5/O5		Rural
1205	SCHOFIELDS ROAD	0	6510	6510	RA6	Unsealed	Jul-04	Council	00 at Henty Highway - Hatchers Road	F5		Rural
9218	SCHOOL STREET	0	108	108	UA1	Sealed	Jul-04	Council	Henty Hwy - Phillips St	Beulah		Urban
9218	SCHOOL STREET	108	215	107	UA2	Unsealed	Jul-04	Council	Phillips Street - Rec Reserve	Beulah		Urban
2054	SCHULTZ CORNER ROAD	0	390	390	RA2	Unsealed	Jul-04	Council	00 at Donald Murtoa Road -	N6		Rural
2054	SCHULTZ CORNER ROAD	390	720	330	RA6	Unsealed	Jul-04	Council	00 at Donald Murtoa Road - L Schultzs Road	N6		Rural
1541	SCHULTZS ROAD	0	10010	10010	RA6	Unsealed	Jul-04	Council	00 at Stawell W'beal Road - Sheep Hills Bangerang Road	L5/L8		Rural
1541	SCHULTZS ROAD	10010	10980	970	RA2	Unsealed	Jul-04	Council	00 at Stawell W'beal Road -	L5/L8		Rural
1541	SCHULTZS ROAD	10980	12380	1400	RA6	Unsealed	Jul-04	Council	00 at Stawell W'beal Road -	L5/L8		Rural
1541	SCHULTZS ROAD	12380	14070	1690	RA6	Unsealed	Jul-04	Council	00 at Stawell W'beal Road -	L5/L8		Rural
1541	SCHULTZS ROAD	14070	14990	920	RA6	Unsealed	Jul-04	Council	00 at Stawell W'beal Road -	L5/L8		Rural
1541	SCHULTZS ROAD	14990	15700	710	RA2	Unsealed	Jul-04	Council	00 at Stawell W'beal Road -	L5/L8		Rural
1541	SCHULTZS ROAD	15700	17290	1590	RA2	Unsealed	Jul-04	Council	00 at Stawell W'beal Road -	L5/L8		Rural
1541	SCHULTZS ROAD	17290	18030	740	RA2	Unsealed	Jul-04	Council	00 at Stawell W'beal Road -	L5/L8		Rural
1541	SCHULTZS ROAD	18030	19030	1000	RA2	Unsealed	Jul-04	Council	00 at Stawell W'beal Road - Rupanyup Road	L5/L8		Rural
1541	SCHULTZS ROAD	19030	22690	3660	RA6	Unsealed	Jul-04	Council	00 at Stawell W'beal Road -	L5/L8		Rural
1541	SCHULTZS ROAD	22690	24310	1620	NULL PAV	Unsealed	Jul-04	Council	00 at Stawell W'beal Road -	L5/L8		Rural
1541	SCHULTZS ROAD	24310	26550	2240	RA6	Unsealed	Jul-04	Council	00 at Stawell W'beal Road - Borung Highway	L5/L8		Rural
1538	SCHULTZS ROAD 2	0	1080	1080	RA2	Unsealed	Jul-04	Council	00 at Donald Murtoa Road -	N6		Rural
1538	SCHULTZS ROAD 2	1080	1360	280	RA2	Unsealed	Jul-04	Council	00 at Donald Murtoa Road - Waller Road	N6		Rural
1794	SCHULZ ROAD	0	4620	4620	RA2	Unsealed	Jul-04	Council	00=Lah Angle Road -	K7/K8		Rural
1794	SCHULZ ROAD	4620	7070	2450	RA2	Unsealed	Jul-04	Council	00=Lah Angle Road -	K7/K8		Rural
1794	SCHULZ ROAD	7070	7760	690	RA2	Unsealed	Jul-04	Council	00=Lah Angle Road -	K7/K8		Rural
1794	SCHULZ ROAD	7760	10220	2460	RA2	Unsealed	Jul-04	Council	00=Lah Angle Road -	K7/K8		Rural

YARRIAMBIA CK SHIRE COUNCIL
ROAD REGISTER
SCHEDULE 1

VERSION - 10

Road Id	Road Name	Start Distance	End Distance	Length (m)	Road Hierarchy	Sealed or Unsealed	Date Proclaimed Public Road	Asset Owner	From - To Segment Detail	District Location	Boundaries of Road	Urban or Rural
1794	SCHULZ ROAD	10220	12880	2660	RA6	Unsealed	Jul-04	Council	00=Lah Angle Road - Areegra Exchange Road	K7/K8		Rural
1445	SCHURMANNS ROAD	0	1280	1280	RA2	Unsealed	Jul-04	Council	00 at Robbins Road -	N7		Rural
1445	SCHURMANNS ROAD	1280	3240	1960	RA6	Unsealed	Jul-04	Council	00 at Robbins Road - Minyip Coromby Road	N7		Rural
1795	SCHWARZ ROAD	0	1280	1280	RA2	Unsealed	Jul-04	Council	00 at Wallup Hall Road - Moloneys Road	M4		Rural
8169	SCOTT STREET	0	103	103	UA1	Sealed	Jul-04	Council	Cemetery Rd - Change	Warracknabeal		Urban
8169	SCOTT STREET	0	232	232	NULL PAV	Unsealed	Jul-04	Council	18.2 Phillips St - Kelsall St	Warracknabeal		Urban
8169	SCOTT STREET	0	31	31	NULL PAV	Unsealed	Jul-04	Council	15.16 Woolcock St - Woolcock St	Warracknabeal		Urban
8169	SCOTT STREET	0	30	30	NULL PAV	Unsealed	Jul-04	Council	17.9 Phillips St - Kelsall St	Warracknabeal		Urban
8169	SCOTT STREET	0	30	30	NULL PAV	Unsealed	Jul-04	Council	Lyle Street - Lyle Street	Warracknabeal		Urban
8169	SCOTT STREET	0	30	30	NULL PAV	Unsealed	Jul-04	Council	Phillips Street - Phiilips Street	Warracknabeal		Urban
8169	SCOTT STREET	103	150	47	UA1	Sealed	Jul-04	Council	Change - Bell Street	Warracknabeal		Urban
8169	SCOTT STREET	150	165	15	UA1	Sealed	Jul-04	Council	Bell Street - Bell Street	Warracknabeal		Urban
8169	SCOTT STREET	165	211	46	UA1	Sealed	Jul-04	Council	Bell Street - Sutcliffe St	Warracknabeal		Urban
8169	SCOTT STREET	211	228	17	UA1	Sealed	Jul-04	Council	Sutcliffe St - Sutcliffe St	Warracknabeal		Urban
8169	SCOTT STREET	228	456	228	UA1	Sealed	Jul-04	Council	Sutcliffe St - Change	Warracknabeal		Urban
8169	SCOTT STREET	456	605	149	UA1	Sealed	Jul-04	Council	Change - Gardiner St	Warracknabeal		Urban
8169	SCOTT STREET	605	778	173	UC1	Sealed	Jul-04	Council	Gardiner St - Werrigar St	Warracknabeal		Urban
8169	SCOTT STREET	778	808	30	UC1	Sealed	Jul-04	Council	Werrigar St - Werrigar St	Warracknabeal		Urban
8169	SCOTT STREET	808	893	85	UC1	Sealed	Jul-04	Council	Werrigar St - Arnold St	Warracknabeal		Urban
8169	SCOTT STREET	893	914	21	UC1	Sealed	Jul-04	Council	Arnold St - Arnold St	Warracknabeal		Urban
8169	SCOTT STREET	914	1009	95	UC1	Sealed	Jul-04	Council	Arnold St - Milbourne St	Warracknabeal		Urban
8169	SCOTT STREET	1009	1040	31	UC1	Sealed	Jul-04	Council	Milbourne St - Milbourne St	Warracknabeal		Urban
8169	SCOTT STREET	1040	1273	233	UC1	Sealed	Jul-04	Council	Milbourne St - Lyle Street	Warracknabeal		Urban
8169	SCOTT STREET	1273	1516	243	UC1	Sealed	Jul-04	Council	Lyle Street - Woolcock St	Warracknabeal		Urban
8169	SCOTT STREET	1273	1516	243	NULL PAV	Unsealed	Jul-04	Council	Lyle Street - Woolcock St	Warracknabeal		Urban
8169	SCOTT STREET	1516	1547	31	UC1	Sealed	Jul-04	Council	Woolcock St - Woolcock St	Warracknabeal		Urban
8169	SCOTT STREET	1547	1790	243	UC1	Sealed	Jul-04	Council	Woolcock St - Phillips St	Warracknabeal		Urban
8169	SCOTT STREET	1790	1820	30	UC1	Sealed	Jul-04	Council	Phillips St - Phillips St	Warracknabeal		Urban
8169	SCOTT STREET	1820	2052	232	UC1	Sealed	Jul-04	Council	Phillips St - Kelsall St	Warracknabeal		Urban
9507	SCOTTS LANE	0	270	270	RA7	Unsealed	Jul-04	Council	Harrison Street - Station Street	Tempy		Rural
1338	SCOTTS ROAD	0	1640	1640	RA6	Unsealed	Jul-04	Council	00 at Ailsa Road - Hollands Road	L4		Rural
1957	SCOTTS ROAD SOUTH	0	2500	2500	RA7	Unsealed	Jul-04	Council	Ailsa Road - Moloneys Road	L4/M4		Rural
1152	SEA LAKE LASCELLES ROAD	0	440	440	RC1	Sealed	Jul-04	Council	00 at Sunraysia Hwy -	D6/C8		Rural

YARRIAMBIACK SHIRE COUNCIL
ROAD REGISTER
SCHEDULE 1

VERSION - 10

Road Id	Road Name	Start Distance	End Distance	Length (m)	Road Hierarchy	Sealed or Unsealed	Date Proclaimed Public Road	Asset Owner	From - To Segment Detail	District Location	Boundaries of Road	Urban or Rural
1152	SEA LAKE LASCELLES ROAD	440	1765	1325	RC1	Sealed	Jul-04	Council	00 at Sunraysia Hwy -	D6/C8		Rural
1152	SEA LAKE LASCELLES ROAD	1765	3135	1370	RC1	Sealed	Jul-04	Council	00 at Sunraysia Hwy -	D6/C8		Rural
1152	SEA LAKE LASCELLES ROAD	3135	3435	300	RC1	Sealed	Jul-04	Council	00 at Sunraysia Hwy -	D6/C8		Rural
1152	SEA LAKE LASCELLES ROAD	3435	3655	220	RC1	Sealed	Jul-04	Council	00 at Sunraysia Hwy -	D6/C8		Rural
1152	SEA LAKE LASCELLES ROAD	3655	3915	260	RC1	Sealed	Jul-04	Council	00 at Sunraysia Hwy -	D6/C8		Rural
1152	SEA LAKE LASCELLES ROAD	3915	4165	250	RC1	Sealed	Jul-04	Council	00 at Sunraysia Hwy -	D6/C8		Rural
1152	SEA LAKE LASCELLES ROAD	4165	4330	165	RC1	Sealed	Jul-04	Council	00 at Sunraysia Hwy -	D6/C8		Rural
1152	SEA LAKE LASCELLES ROAD	4330	4765	435	RC1	Sealed	Jul-04	Council	00 at Sunraysia Hwy -	D6/C8		Rural
1152	SEA LAKE LASCELLES ROAD	4765	4980	215	RC1	Sealed	Jul-04	Council	00 at Sunraysia Hwy -	D6/C8		Rural
1152	SEA LAKE LASCELLES ROAD	4980	5190	210	RC1	Sealed	Jul-04	Council	00 at Sunraysia Hwy -	D6/C8		Rural
1152	SEA LAKE LASCELLES ROAD	5190	5500	310	RC1	Sealed	Jul-04	Council	00 at Sunraysia Hwy -	D6/C8		Rural
1152	SEA LAKE LASCELLES ROAD	5500	5757	257	RC1	Sealed	Jul-04	Council	00 at Sunraysia Hwy -	D6/C8		Rural
1152	SEA LAKE LASCELLES ROAD	5757	5980	223	RC1	Sealed	Jul-04	Council	00 at Sunraysia Hwy -	D6/C8		Rural
1152	SEA LAKE LASCELLES ROAD	5980	6310	330	RC1	Sealed	Jul-04	Council	00 at Sunraysia Hwy -	D6/C8		Rural
1152	SEA LAKE LASCELLES ROAD	6310	6600	290	RC1	Sealed	Jul-04	Council	00 at Sunraysia Hwy -	D6/C8		Rural
1152	SEA LAKE LASCELLES ROAD	6600	6780	180	RC1	Sealed	Jul-04	Council	00 at Sunraysia Hwy -	D6/C8		Rural
1152	SEA LAKE LASCELLES ROAD	6780	7120	340	RC1	Sealed	Jul-04	Council	00 at Sunraysia Hwy -	D6/C8		Rural
1152	SEA LAKE LASCELLES ROAD	7120	7390	270	RC1	Sealed	Jul-04	Council	00 at Sunraysia Hwy -	D6/C8		Rural
1152	SEA LAKE LASCELLES ROAD	7390	7800	410	RC1	Sealed	Jul-04	Council	00 at Sunraysia Hwy -	D6/C8		Rural
1152	SEA LAKE LASCELLES ROAD	7800	7990	190	RC1	Sealed	Jul-04	Council	00 at Sunraysia Hwy -	D6/C8		Rural
1152	SEA LAKE LASCELLES ROAD	7990	8183	193	RC1	Sealed	Jul-04	Council	00 at Sunraysia Hwy -	D6/C8		Rural
1152	SEA LAKE LASCELLES ROAD	8183	8939	756	RC1	Sealed	Jul-04	Council	00 at Sunraysia Hwy -	D6/C8		Rural
1152	SEA LAKE LASCELLES ROAD	8939	10124	1185	RC1	Sealed	Jul-04	Council	00 at Sunraysia Hwy -	D6/C8		Rural
1152	SEA LAKE LASCELLES ROAD	10124	11264	1140	RC1	Sealed	Jul-04	Council	00 at Sunraysia Hwy -	D6/C8		Rural
1152	SEA LAKE LASCELLES ROAD	11264	13152	1888	RC1	Sealed	Jul-04	Council	00 at Sunraysia Hwy -	D6/C8		Rural
1152	SEA LAKE LASCELLES ROAD	13152	13374	222	RC1	Sealed	Jul-04	Council	00 at Sunraysia Hwy -	D6/C8		Rural
1152	SEA LAKE LASCELLES ROAD	13374	13850	476	RC1	Sealed	Jul-04	Council	00 at Sunraysia Hwy -	D6/C8		Rural
1152	SEA LAKE LASCELLES ROAD	13850	14372	522	RC1	Sealed	Jul-04	Council	00 at Sunraysia Hwy -	D6/C8		Rural
1152	SEA LAKE LASCELLES ROAD	14372	17313	2941	RC1	Sealed	Jul-04	Council	00 at Sunraysia Hwy -	D6/C8		Rural
1152	SEA LAKE LASCELLES ROAD	17313	18915	1602	RC1	Sealed	Jul-04	Council	00 at Sunraysia Hwy -	D6/C8		Rural
1152	SEA LAKE LASCELLES ROAD	18915	20215	1300	RC1	Sealed	Jul-04	Council	00 at Sunraysia Hwy - End of curve at Mitchells Road -Shire Boundary	D6/C8		Rural
1152	SEA LAKE LASCELLES ROAD	20215	20897	682	RC1	Sealed	Jul-04	Buloke	00 at Sunraysia Hwy - Start of curve at Ninda SW school Road	D6/C8	YSC-BSC	Rural
1442	SEMMLERS ROAD	0	3330	3330	RA6	Unsealed	Jul-04	Council	00 at Wimmera Highway - Green Hills Road	O6		Rural

YARRIAMBIACK SHIRE COUNCIL
ROAD REGISTER
SCHEDULE 1

VERSION - 10

Road Id	Road Name	Start Distance	End Distance	Length (m)	Road Hierarchy	Sealed or Unsealed	Date Proclaimed Public Road	Asset Owner	From - To Segment Detail	District Location	Boundaries of Road	Urban or Rural
1362	SHALDERS ROAD	0	3000	3000	RA6	Unsealed	Jul-04	Council	00 at Kewell North School Road - Barrat Road	M5		Rural
8170	SHANK STREET	0	131	131	UA1	Sealed	Jul-04	Council	Devereux St - Molyneaux St	Warracknabeal		Urban
8170	SHANK STREET	131	342	211	UA1	Sealed	Jul-04	Council	Molyneaux St - Thomas St	Warracknabeal		Urban
8170	SHANK STREET	342	381	39	UA2	Unsealed	Jul-04	Council	Thomas St - Tarrant St	Warracknabeal		Urban
1235	SHANNONS ROAD	0	1820	1820	RA2	Unsealed	Jul-04	Council	00 at Birchip Rainbow Road -	H4		Rural
1235	SHANNONS ROAD	1820	3620	1800	RA2	Unsealed	Jul-04	Council	00 at Birchip Rainbow Road - Brentwood West Road	H4		Rural
9215	SHARPE STREET	0	355	355	UA1	Sealed	Jul-04	Council	Bell Street - Lascelles St	Beulah		Urban
1737	SHEAN ROAD	0	1730	1730	RA6	Unsealed	Jul-04	Mildura Rural City	00 at Quinanes Road -	A4	YSC-MRCC	Rural
1139	SHEARING SHED ROAD	0	1620	1620	RA2	Unsealed	Jul-04	Council	00 at Patchewollock Sea Lake Road -	B6		Rural
1139	SHEARING SHED ROAD	1620	2160	540	RA2	Unsealed	Jul-04	Council	00 at Patchewollock Sea Lake Road -	B6	YSC-BSC	Rural
1139	SHEARING SHED ROAD	2160	3040	880	RA5	Unsealed	Jul-04	Council	00 at Patchewollock Sea Lake Road -	B6	YSC-BSC	Rural
1139	SHEARING SHED ROAD	3040	4760	1720	RA6	Unsealed	Jul-04	Council	00 at Patchewollock Sea Lake Road - Turriff East Road	B6	YSC-BSC	Rural
1970	SHEEHY ROAD	0	1580	1580	RA6	Unsealed	Jul-04	Council	00 at Daveys Road - Bouchier Lane	N6		Rural
1316	SHEEP HILLS BANGERANG ROAD	0	1970	1970	RC1	Sealed	Jul-04	Council	00 at Sheep Hills W'beal - 1,626 = Krauses Road	I6/L6		Rural
1316	SHEEP HILLS BANGERANG ROAD	1970	4588	2618	RC1	Sealed	Jul-04	Council	00 at Sheep Hills W'beal - 3,255 = Bunge/Huebner, 5,279 = Mellis Rd	I6/L6		Rural
1316	SHEEP HILLS BANGERANG ROAD	4588	4890	302	RC1	Sealed	Jul-04	Council	00 at Sheep Hills W'beal -	I6/L6		Rural
1316	SHEEP HILLS BANGERANG ROAD	4890	5440	550	RC1	Sealed	Jul-04	Council	00 at Sheep Hills W'beal - 5,279 = Mellis Rd	I6/L6		Rural
1316	SHEEP HILLS BANGERANG ROAD	5440	5670	230	RC1	Sealed	Jul-04	Council	00 at Sheep Hills Wbeal -	I6/L6		Rural
1316	SHEEP HILLS BANGERANG ROAD	5670	7970	2300	RC1	Sealed	Jul-04	Council	00 at Sheep Hills W'beal - 6,909 = Schultzs Road, 7,843 = Rattray Road	I6/L6		Rural
1316	SHEEP HILLS BANGERANG ROAD	7970	9536	1566	RC1	Sealed	Jul-04	Council	00 at Sheep Hills W'beal - 8,935 = Beilby Road	I6/L6		Rural
1316	SHEEP HILLS BANGERANG ROAD	9536	10995	1459	RC1	Sealed	Jul-04	Council	00 at Sheep Hills W'beal -	I6/L6		Rural
1316	SHEEP HILLS BANGERANG ROAD	10995	13430	2435	RC1	Sealed	Jul-04	Council	00 at Sheep Hills W'beal - 11,005 = Borung Hwy Road Res , 13,088 = Vollprecht Rd (East)	I6/L6		Rural
1316	SHEEP HILLS BANGERANG ROAD	13430	14430	1000	RC1	Sealed	Jul-04	Council	00 at Sheep Hills W'beal -	I6/L6		Rural
1316	SHEEP HILLS BANGERANG ROAD	14430	15800	1370	RC1	Sealed	Jul-04	Council	00 at Sheep Hills W'beal - 14,855 = Browns Lane	I6/L6		Rural
1316	SHEEP HILLS BANGERANG ROAD	15800	17750	1950	RC1	Sealed	Jul-04	Council	00 at Sheep Hills W'beal -	I6/L6		Rural
1316	SHEEP HILLS BANGERANG ROAD	17750	19686	1936	RC1	Sealed	Jul-04	Council	00 at Sheep Hills W'beal - 17,800 = W'beal Birchip Rd 17,815 = W'beal Birchip Road Res Boundary, 19,597 = Homebush Road	I6/L6		Rural
1316	SHEEP HILLS BANGERANG ROAD	19686	21400	1714	RC1	Sealed	Jul-04	Council	00 at Sheep Hills W'beal - 21,287 = Marshman Road	I6/L6		Rural
1316	SHEEP HILLS BANGERANG ROAD	21400	22945	1545	RC1	Sealed	Jul-04	Council	00 at Sheep Hills W'beal - 22,920 = Burke Road	I6/L6		Rural
1316	SHEEP HILLS BANGERANG ROAD	22945	24560	1615	RC1	Sealed	Jul-04	Council	00 at Sheep Hills W'beal - 23,933 = Lah East Road	I6/L6		Rural
1316	SHEEP HILLS BANGERANG ROAD	24560	26110	1550	RC1	Sealed	Jul-04	Council	00 at Sheep Hills W'beal -	I6/L6		Rural
1316	SHEEP HILLS BANGERANG ROAD	26110	28680	2570	RC1	Sealed	Jul-04	Council	00 at Sheep Hills W'beal - 27,420 = Brim East School Road	I6/L6		Rural
1316	SHEEP HILLS BANGERANG ROAD	28680	30853	2173	RC1	Sealed	Jul-04	Council	00 at Sheep Hills W'beal - 30,560 = Brim East Road, 29,747 = T Quick Road, 28,965 = McFarlanes Road	I6/L6		Rural

YARRIAMBIACK SHIRE COUNCIL
ROAD REGISTER
SCHEDULE 1

VERSION - 10

Road Id	Road Name	Start Distance	End Distance	Length (m)	Road Hierarchy	Sealed or Unsealed	Date Proclaimed Public Road	Asset Owner	From - To Segment Detail	District Location	Boundaries of Road	Urban or Rural
1316	SHEEP HILLS BANGERANG ROAD	30853	31820	967	RC1	Sealed	Jul-04	Council	00 at Sheep Hills W'beal -	I6/L6		Rural
1316	SHEEP HILLS BANGERANG ROAD	31820	34230	2410	RC1	Sealed	Jul-04	Council	00 at Sheep Hills W'beal - 34,230 = End seal 32,165 = Wardles Road East, 32,963 = Appledores Road, 33,942 = Baums Road	I6/L6		Rural
1316	SHEEP HILLS BANGERANG ROAD	34230	35630	1400	RC1	Sealed	Jul-04	Council	00 at Sheep Hills W'beal - 35,265 = Holland Road (East)	I6/L6		Rural
1316	SHEEP HILLS BANGERANG ROAD	35630	37050	1420	RC2	Unsealed	Jul-04	Council	00 at Sheep Hills W'beal -	I6/L6		Rural
1316	SHEEP HILLS BANGERANG ROAD	37050	38470	1420	RC1	Sealed	Jul-04	Council	00 at Sheep Hills W'beal - 38,470 = Galaquil East Road	I6/L6		Rural
1377	SHEEP HILLS KELLALAC ROAD	0	3000	3000	RC1	Sealed	Jul-04	Council	00 at Henty Highway - 55m = Henty Hwy Road Reserve	I6/L6		Rural
1377	SHEEP HILLS KELLALAC ROAD	3000	4430	1430	RC1	Sealed	Jul-04	Council	00 at Henty Highway -	I6/L6		Rural
1377	SHEEP HILLS KELLALAC ROAD	4430	6200	1770	RC1	Sealed	Jul-04	Council	00 at Henty Highway -	I6/L6		Rural
1377	SHEEP HILLS KELLALAC ROAD	6200	8010	1810	RC1	Sealed	Jul-04	Council	00 at Henty Highway -	I6/L6		Rural
1377	SHEEP HILLS KELLALAC ROAD	8010	9640	1630	RC1	Sealed	Jul-04	Council	00 at Henty Highway -	I6/L6		Rural
1377	SHEEP HILLS KELLALAC ROAD	9640	10545	905	RC1	Sealed	Jul-04	Council	00 at Henty Highway - 10,510 = Stawell W'beal Road Res , 10,545 = Stawell W'beal Road	M5/M6		Rural
1695	SHEEP HILLS MINYIP ROAD	0	2120	2120	RC1	Sealed	Jul-04	Council	00 at Sheep Hills W'beal - 1,705 = Golf Road	L6/M6		Rural
1695	SHEEP HILLS MINYIP ROAD	2120	2640	520	RC1	Sealed	Jul-04	Council	00 at Sheep Hills W'beal -	L6/M6		Rural
1695	SHEEP HILLS MINYIP ROAD	2640	3133	493	RC1	Sealed	Jul-04	Council	00 at Sheep Hills W'beal -	L6/M6		Rural
1695	SHEEP HILLS MINYIP ROAD	3133	3800	667	RC1	Sealed	Jul-04	Council	00 at Sheep Hills W'beal - 3,584 = Parsons Road	L6/M6		Rural
1695	SHEEP HILLS MINYIP ROAD	3800	4757	957	RC1	Sealed	Jul-04	Council	00 at Sheep Hills W'beal - 4,740 = Stawell W'beal Road Res , 4,770 = Stawell W'beal Road	L6/M6		Rural
1370	SHEEP HILLS WARRACKNABEAL ROAD	0	1010	1010	RC1	Sealed	Jul-04	Council	00 at Stawell W'beal Road - 85m = Stawell W'beal Road Res , 265 = Walden Road	L6		Rural
1370	SHEEP HILLS WARRACKNABEAL ROAD	1010	3089	2079	RC1	Sealed	Jul-04	Council	00 at Stawell W'beal Road - 3,100 = Sheep Hills Minyip Road	L6		Rural
1623	SHERWELLS ROAD	0	1030	1030	RA6	Unsealed	Jul-04	Council	00 at Sunraysia Highway - West end	B5		Rural
1518	SIDING ROAD	0	960	960	RA6	Unsealed	Jul-04	Council	00 at Stawell W'beal Road - Nullan Road	M6		Rural
8214	SIMPSON AVENUE	0	212	212	UA1	Sealed	Jul-04	Council	Dyer St - Ron Lingham Drive	Rupanyup		Urban
9007	SIMSON STREET	0	420	420	UA4	Unsealed	Jul-04	Council	Henty Hwy - Smith St	Brim		Urban
9007	SIMSON STREET	420	645	225	UA1	Sealed	Jul-04	Council	Smith St - Dixon St	Brim		Urban
9007	SIMSON STREET	645	860	215	UA1	Sealed	Jul-04	Council	Dixon St - Kendall St	Brim		Urban
9007	SIMSON STREET	860	1279	419	UA4	Unsealed	Jul-04	Council	Kendall Street - Giddings Street-End	Brim		Urban
9709	SINGLETONS LANE	0	60	60	UA4	Unsealed	Jul-04	Council	Goudie Street - End	Speed		Urban
1124	SINGLETONS ROAD	0	260	260	RA5	Unsealed	Jul-04	Council	00 at Sunraysia Highway -	B5		Rural
1124	SINGLETONS ROAD	260	3150	2890	RA6	Unsealed	Jul-04	Council	00 at Sunraysia Highway - East end	B5		Rural
2016	SLANTING ROAD	0	1810	1810	RA7	Unsealed	Jul-04	Council	00 at Ashens Jackson Road - Hopefields Road	P7		Rural
8423	SLAUGHTER STREET	0	398	398	UA6	Unsealed	Jul-04	Council	Wimmera Hwy - Breen St	Murtoa		Urban
8423	SLAUGHTER STREET	398	594	196	UA2	Unsealed	Jul-04	Council	Breen St - Marma St	Murtoa		Urban
8423	SLAUGHTER STREET	594	795	201	UA6	Unsealed	Jul-04	Council	Marma Street - Munro Street	Murtoa		Urban

YARRIAMBIA CK SHIRE COUNCIL
ROAD REGISTER
SCHEDULE 1

VERSION - 10

Road Id	Road Name	Start Distance	End Distance	Length (m)	Road Hierarchy	Sealed or Unsealed	Date Proclaimed Public Road	Asset Owner	From - To Segment Detail	District Location	Boundaries of Road	Urban or Rural
1496	SLAUGHTERS ROAD	0	890	890	RA6	Unsealed	Jul-04	Council	00 at Hopefields Road -	P7		Rural
1496	SLAUGHTERS ROAD	890	4480	3590	RA6	Unsealed	Jul-04	Council	00 at Hopefields Road - 3LK Road	P7		Rural
1796	SLEEPS LANE	0	820	820	RA2	Unsealed	Jul-04	Council	00 at Aubrey Road 0-820	K4		Rural
1796	SLEEPS LANE	820	1650	830	RA7	Unsealed	Jul-04	Council	00 at Aubrey Road -	K4		Rural
1796	SLEEPS LANE	1650	2460	810	RA7	Unsealed	Jul-04	Council	00 at Aubrey Road - North end	K4		Rural
1131	SLEEPS ROAD	0	3860	3860	RA6	Unsealed	Jul-04	Council	00 at Blue Ribbon Road -	L3		Rural
1131	SLEEPS ROAD	3860	5750	1890	RA6	Unsealed	Jul-04	Council	00 at Blue Ribbon Road - Geodetic Road	L3		Rural
1252	SLUGGETS ROAD	0	3230	3230	RA6	Unsealed	Jul-04	Council	00 at Hopetoun Rainbow Road - Rosebery Rainbow Road	G2		Rural
1252	SLUGGETS ROAD	3230	4810	1580	RA5	Unsealed	Jul-04	Council	00 at Hopetoun Rainbow Road - Fuller Road	G2		Rural
1833	SMITH LANE	0	1560	1560	RA6	Unsealed	Jul-04	Council	00 at Delavedovas Road - McLachlans Road	M8		Rural
9008	SMITH STREET (BRIM)	0	107	107	NULL PAV	Unsealed	Jul-04	Council	Paine Street - King Street	Brim		Urban
9008	SMITH STREET (BRIM)	107	214	107	UA2	Unsealed	Jul-04	Council	King St - Swann St	Brim		Urban
9008	SMITH STREET (BRIM)	214	321	107	UA1	Sealed	Jul-04	Council	Swann St - Simson St	Brim		Urban
8172	SMITH STREET (WARRACK)	0	257	257	UA1	Sealed	Jul-04	Council	Dungey St - End of seal	Warracknabeal		Urban
8172	SMITH STREET (WARRACK)	257	300	43	UA5	Unsealed	Jul-04	Council	End of seal - End	Warracknabeal		Urban
1127	SMITHS ROAD	0	2000	2000	RA2	Unsealed	Jul-04	Council	00 at Elliot Road - South end	B3		Rural
1894	SNAKE LANE	0	1680	1680	RA7	Unsealed	Jul-04	Council	00 at Aubrey Road - Langleys Road	K5		Rural
8425	SOLDIERS AVENUE	0	495	495	UA1	Sealed	Jul-04	Council	Wimmera Hwy - Change	Murtoa		Urban
8425	SOLDIERS AVENUE	495	655	160	UA1	Sealed	Jul-04	Council	Change - Comyn Street	Murtoa		Urban
1924	SOMERS ROAD	0	1620	1620	RA7	Unsealed	Jul-04	Council	00 at Mellis Road - Schultzs Road	L6		Rural
1604	SOUTH BOUNDARY ROAD	0	410	410	RA6	Unsealed	Jul-04	Buloke	00 at W'beal Birchip Road - Wilkur South School Road	J8	YSC-BSC	Rural
1604	SOUTH BOUNDARY ROAD	410	3550	3140	RA6	Unsealed	Jul-04	Buloke	00 at W'beal Birchip Road - Spicers Road	J8	YSC-BSC	Rural
1604	SOUTH BOUNDARY ROAD	3550	5010	1460	RC2	Unsealed	Jul-04	Buloke	00 at W'beal Birchip Road - Pickerings Road	J8	YSC-BSC	Rural
8315	SOUTH STREET	0	94	94	UA4	Unsealed	Jul-04	Council	Lane - Mill	Minyip		Urban
8315	SOUTH STREET	94	295	201	UA1	Sealed	Jul-04	Council	Mill - Church	Minyip		Urban
8315	SOUTH STREET	295	326	31	UA1	Sealed	Jul-04	Council	Church - Church	Minyip		Urban
8315	SOUTH STREET	326	527	201	UA1	Sealed	Jul-04	Council	Church - Foundry	Minyip		Urban
8315	SOUTH STREET	527	557	30	UA1	Sealed	Jul-04	Council	Foundry - Foundry	Minyip		Urban
8315	SOUTH STREET	557	680	123	UA1	Sealed	Jul-04	Council	Foundry - Change	Minyip		Urban
8315	SOUTH STREET	680	759	79	UA1	Sealed	Jul-04	Council	Change - McLeod	Minyip		Urban
8315	SOUTH STREET	759	793	34	UA1	Sealed	Jul-04	Council	McLeod - McLeod	Minyip		Urban
8315	SOUTH STREET	793	958	165	UA1	Sealed	Jul-04	Council	McLeod - R Learmonth Road	Minyip		Urban
9710	SPEED Lane 01	0	80	80	UA6	Unsealed	Jul-04	Council	Goudie Street - Golf Course	Speed		Urban

YARRIAMBIAK SHIRE COUNCIL
ROAD REGISTER
SCHEDULE 1

VERSION - 10

Road Id	Road Name	Start Distance	End Distance	Length (m)	Road Hierarchy	Sealed or Unsealed	Date Proclaimed Public Road	Asset Owner	From - To Segment Detail	District Location	Boundaries of Road	Urban or Rural
1798	SPEED SILO ROAD	0	270	270	RA1	Sealed	Jul-04	Council	Patchewollock Sea Lake Road - End	Speed		Rural
1859	SPIERSKE ROAD	0	6030	6030	RA7	Unsealed	Jul-04	Council	00 at Windy Ridge Road - Hogans Road	F4/G4		Rural
1859	SPIERSKE ROAD	6030	8480	2450	RA6	Unsealed	Jul-04	Council	00 at Windy Ridge Road - Hopetoun Rainbow Road	F4/G4		Rural
2026	SPRAKE LANE	0	1620	1620	RA7	Unsealed	Jul-04	Council	00 at J Sudholzs Road - Ross Lane	O7		Rural
1471	STARBUCKS ROAD	0	3250	3250	RA6	Unsealed	Jul-04	Council	00 at Wimmera Highway - Dyers Estate Road (Break)	P8		Rural
1471	STARBUCKS ROAD	3250	4650	1400	RA6	Unsealed	Jul-04	Council	00 at Wimmera Highway -	P8		Rural
1471	STARBUCKS ROAD	4650	6250	1600	RA7	Unsealed	Jul-04	Council	00 at Wimmera Highway - Florences Road	P8		Rural
1387	STARICKS ROAD	0	3960	3960	RA6	Unsealed	Jul-04	Council	00 at Donald Murtoa Road - Teppers Road	N6		Rural
8328	STATION STREET (MINYIP)	0	110	110	UA2	Unsealed	Jul-04	Council	Main Street - Un-named Street	Minyip		Urban
9508	STATION STREET (TEMPY)	0	155	155	UC1	Sealed	Jul-04	VicRoads	Harrison St - Boschert St	Tempy	VicRoads	Urban
8215	STEWART STREET	0	266	266	UA1	Sealed	Jul-04	Council	Wimmera Hwy - Wemyss Street	Rupanyup		Urban
8215	STEWART STREET	266	285	19	UA1	Sealed	Jul-04	Council	Wemyss Street - Wemyss Street	Rupanyup		Urban
8215	STEWART STREET	285	542	257	UA1	Sealed	Jul-04	Council	Wemyss Street - Wood St	Rupanyup		Urban
8215	STEWART STREET	542	562	20	UA1	Sealed	Jul-04	Council	Wood St - Wood St	Rupanyup		Urban
8215	STEWART STREET	562	794	232	UA1	Sealed	Jul-04	Council	Wood St - Walter St	Rupanyup		Urban
8215	STEWART STREET	794	814	20	UA1	Sealed	Jul-04	Council	Walter St - Walter St	Rupanyup		Urban
8215	STEWART STREET	814	906	92	UA1	Sealed	Jul-04	Council	Walter St - Hotmix	Rupanyup		Urban
8215	STEWART STREET	906	1041	135	UA1	Sealed	Jul-04	Council	Hotmix - Gibson St	Rupanyup		Urban
1116	STEWARTS ROAD	0	2420	2420	RA6	Unsealed	Jul-04	Council	00 at Patchewollock Sea Lake Road -	B3		Rural
1116	STEWARTS ROAD	2420	4730	2310	RA7	Unsealed	Jul-04	Council	00 at Patchewollock Sea Lake Road - Patchewollock Tempy Road	B3		Rural
1234	STONE CHURCH ROAD	0	3610	3610	RA6	Unsealed	Jul-04	Council	00 at Galaquil West Road - Brentwood West Road	H4/I4		Rural
9121	STRACHAN STREET	0	111	111	UA1	Sealed	Jul-04	Council	Cumming St - Mandeville St	Hopetoun		Urban
9121	STRACHAN STREET	111	131	20	UA1	Sealed	Jul-04	Council	Mandeville St - Mandeville St	Hopetoun		Urban
9121	STRACHAN STREET	131	261	130	UA1	Sealed	Jul-04	Council	Mandeville St - Toole St	Hopetoun		Urban
9121	STRACHAN STREET	261	393	132	UA1	Sealed	Jul-04	Council	Toole St - Lascelles St	Hopetoun		Urban
9121	STRACHAN STREET	393	503	110	UA1	Sealed	Jul-04	Council	Lascelles St - Evelyn St	Hopetoun		Urban
9121	STRACHAN STREET	503	523	20	UA1	Sealed	Jul-04	Council	Evelyn St - Evelyn St	Hopetoun		Urban
9121	STRACHAN STREET	523	923	400	UA1	Sealed	Jul-04	Council	Evelyn St - End	Hopetoun		Urban
1705	STRONACH ROAD	0	2100	2100	RA6	Unsealed	Jul-04	Council	00 at Blue Ribbon Road - Graetz Road	K3/K4		Rural
1705	STRONACH ROAD	2100	3200	1100	RA6	Unsealed	Jul-04	Council	00 at Blue Ribbon Road - Aubrey Road	K3/K4		Rural
1298	STURROCKS ROAD	0	3450	3450	RA7	Unsealed	Jul-04	Council	00 at Geodetic Road - W'beal Rainbow Road	I3/I5		Rural
1298	STURROCKS ROAD	3450	13870	10420	RA6	Unsealed	Jul-04	Council	00 at Geodetic Road -	I3/I5		Rural
1298	STURROCKS ROAD	13870	14780	910	RA6	Unsealed	Jul-04	Council	00 at Geodetic Road -	I3/I5		Rural

YARRIAMBIA CK SHIRE COUNCIL
ROAD REGISTER
SCHEDULE 1

VERSION - 10

Road Id	Road Name	Start Distance	End Distance	Length (m)	Road Hierarchy	Sealed or Unsealed	Date Proclaimed Public Road	Asset Owner	From - To Segment Detail	District Location	Boundaries of Road	Urban or Rural
1298	STURROCKS ROAD	14780	15910	1130	RA6	Unsealed	Jul-04	Council	00 at Geodetic Road -	I3/I5		Rural
1298	STURROCKS ROAD	15910	16690	780	RA6	Unsealed	Jul-04	Council	00 at Geodetic Road -	I3/I5		Rural
1298	STURROCKS ROAD	16690	17710	1020	RA6	Unsealed	Jul-04	Council	00 at Geodetic Road -	I3/I5		Rural
1298	STURROCKS ROAD	17710	18000	290	RA6	Unsealed	Jul-04	Council	00 at Geodetic Road -	I3/I5		Rural
1298	STURROCKS ROAD	18000	18700	700	RA6	Unsealed	Jul-04	Council	00 at Geodetic Road -	I3/I5		Rural
1298	STURROCKS ROAD	18700	21640	2940	RA5	Unsealed	Jul-04	Council	00 at Geodetic Road - Henty Highway	I3/I5		Rural
1121	SULLIVANS ROAD	0	1150	1150	RA2	Unsealed	Jul-04	Council	00 at Sunraysia Highway	B4/B5		Rural
1121	SULLIVANS ROAD	1150	2300	1150	RA2	Unsealed	Jul-04	Council	00 at Sunraysia Highway -	B4/B5		Rural
1121	SULLIVANS ROAD	2300	4450	2150	RA2	Unsealed	Jul-04	Council	00 at Sunraysia Highway -	B4/B5		Rural
1121	SULLIVANS ROAD	4450	7750	3300	RA6	Unsealed	Jul-04	Council	00 at Sunraysia Highway - West end	B4/B5		Rural
2015	SUNWAYS ROAD	0	1610	1610	RA6	Unsealed	Jul-04	Council	00 at Hopefields Road - C Readings Road	P7		Rural
8174	SUTCLIFFE STREET	0	131	131	UA1	Sealed	Jul-04	Council	Anderson St - Jamouneau St	Warracknabeal		Urban
8174	SUTCLIFFE STREET	131	236	105	UA1	Sealed	Jul-04	Council	Jamouneau St - Scott St	Warracknabeal		Urban
2009	SWAGGIE LANE	0	1620	1620	RA6	Unsealed	Jul-04	Council	00 at Coorong Swamp Road - Holtkamps Road	O6		Rural
2027	SWAMP LANE	0	2540	2540	RA7	Unsealed	Jul-04	Council	00 at Riding Boundary Road - Coorong Swamp Road	O7		Rural
9010	SWANN STREET	0	378	378	UA1	Sealed	Jul-04	Council	Henty Hwy - Smith St	Brim		Urban
9010	SWANN STREET	378	398	20	UA1	Sealed	Jul-04	Council	Smith St - Smith St	Brim		Urban
9010	SWANN STREET	398	598	200	UA1	Sealed	Jul-04	Council	Smith St - Dixon St	Brim		Urban
9816	SWEETAPPLE CRESCENT	0	140	140	UA5	Unsealed	Jul-04	Council	Mahrong Street - Change	Lascelles		Urban
9816	SWEETAPPLE CRESCENT	140	190	50	UA1	Sealed	Jul-04	Council	Change - Quandong Street	Lascelles		Urban
9816	SWEETAPPLE CRESCENT	190	390	200	UA5	Unsealed	Jul-04	Council	Quandong St - Un-named street	Lascelles		Urban
8216	SWEETMAN STREET	0	141	141	UA1	Sealed	Jul-04	Council	Cromie Street - Dyer Street	Rupanyup		Urban
1404	SWITCHBACK ROAD	0	1300	1300	RA6	Unsealed	Jul-04	Council	00 at East Mount Pleasant Road - Rupanyup Boolite Road	N7/N8		Rural
1404	SWITCHBACK ROAD	1300	5350	4050	RA6	Unsealed	Jul-04	Council	00 at East Mount Pleasant Road - Morris Road	N7/N8		Rural
1404	SWITCHBACK ROAD	5350	10500	5150	RA6	Unsealed	Jul-04	Council	00 at East Mount Pleasant Road - Burrum Lawler Road	N7/N8		Rural
8175	SYMES AVENUE	0	200	200	UA1	Sealed	Jul-04	Council	Menin Ave - End	Warracknabeal		Urban
1800	T QUICK ROAD	0	1500	1500	RA2	Unsealed	Jul-04	Council	00 at Sheep Hills Bangerang -	I6/I7		Rural
1800	T QUICK ROAD	1500	2540	1040	RA2	Unsealed	Jul-04	Council	00 at Sheep Hills Bangerang -	I6/I7		Rural
1800	T QUICK ROAD	2540	3780	1240	RA6	Unsealed	Jul-04	Council	00 at Sheep Hills Bangerang - Addinsall Road	I6/I7		Rural
1596	TALBOTS ROAD EAST	0	2990	2990	RA6	Unsealed	Jul-04	Council	00 at Hopetoun Walpeup Road -	E3/E5		Rural
1596	TALBOTS ROAD EAST	2990	4690	1700	RA5	Unsealed	Jul-04	Council	00 at Hopetoun Walpeup Road - Burroin Road	E4/E5		Rural
1596	TALBOTS ROAD EAST	4690	8440	3750	RA6	Unsealed	Jul-04	Council	00 at Hopetoun Walpeup Road - Wirrbibial Road	E4/E5		Rural
2042	TALBOTS ROAD WEST	0	2670	2670	RA6	Unsealed	Jul-04	Council	00 at Browns Road - Cambacanya Road	E3/E4		Rural

YARRIAMBIACK SHIRE COUNCIL
ROAD REGISTER
SCHEDULE 1

VERSION - 10

Road Id	Road Name	Start Distance	End Distance	Length (m)	Road Hierarchy	Sealed or Unsealed	Date Proclaimed Public Road	Asset Owner	From - To Segment Detail	District Location	Boundaries of Road	Urban or Rural
2042	TALBOTS ROAD WEST	2670	2850	180	RA3	Unsealed	Jul-04	Council	00 at Browns Road -	E3/E4		Rural
2042	TALBOTS ROAD WEST	2850	3500	650	RA7	Unsealed	Jul-04	Council	00 at Browns Road - Burdetts Road	E3/E4		Rural
1390	TARKEDIA ROAD	0	5190	5190	RA6	Unsealed	Jul-04	Council	00 at Donald Murtoa Road -	M6/N6		Rural
1390	TARKEDIA ROAD	5190	5320	130	RA2	Unsealed	Jul-04	Council	00 at Donald Murtoa Road - Kewell East Road	M6/N6		Rural
1390	TARKEDIA ROAD	5320	7640	2320	RA6	Unsealed	Jul-04	Council	00 at Donald Murtoa Road - Stawell W'beal Road	M6/N6		Rural
1390	TARKEDIA ROAD	7640	8790	1150	SP2	Unsealed	Jul-04	Council	00 at Donald Murtoa Road - Stawell W'beal Road	M6/N6		Rural
1893	TARRANT ROAD	0	1400	1400	RA6	Unsealed	Jul-04	Council	00 at Henty Highway - Yarriambiack Creek	K5		Rural
1120	TARRANT ROAD 2	0	1490	1490	RA6	Unsealed	Jul-04	Council	00 at Sullivans Road -	A4/B4		Rural
1120	TARRANT ROAD 2	1490	3320	1830	RA3	Unsealed	Jul-04	Council	00 at Sullivans Road - Patchewollock Tempy Road	A4/B4		Rural
8176	TARRANT STREET	0	130	130	UA1	Sealed	Jul-04	Council	Lyle Street - Shank St	Warracknabeal		Urban
8176	TARRANT STREET	130	165	35	UA1	Sealed	Jul-04	Council	Shank St - Shank St	Warracknabeal		Urban
8176	TARRANT STREET	165	287	122	UA1	Sealed	Jul-04	Council	Shank St - Woolcock St	Warracknabeal		Urban
8176	TARRANT STREET	287	323	36	UA1	Sealed	Jul-04	Council	Woolcock St - Woolcock St	Warracknabeal		Urban
8176	TARRANT STREET	323	644	321	UA1	Sealed	Jul-04	Council	Woolcock St - Molyneaux St	Warracknabeal		Urban
9216	TAVERNER STREET	0	126	126	UA1	Sealed	Jul-04	Council	Hopetoun St- Henty Hwy - Phillips St	Beulah		Urban
9216	TAVERNER STREET	126	237	111	UA1	Sealed	Jul-04	Council	Phillips St - Deakin St	Beulah		Urban
1564	TAYLOR ROAD	0	1480	1480	RA5	Unsealed	Jul-04	Council	00 at W'beal Birchip Road -	J7		Rural
1564	TAYLOR ROAD	1480	5220	3740	RA6	Unsealed	Jul-04	Council	00 at W'beal Birchip Road - Addinsall Road	J7		Rural
1564	TAYLOR ROAD	5220	7950	2730	RA6	Unsealed	Jul-04	Council	00 at W'beal Birchip Road - Beyal Road	J7		Rural
1564	TAYLOR ROAD	7950	10390	2440	RA6	Unsealed	Jul-04	Council	00 at W'beal Birchip Road - Rupanyup Road	J7	YSC-BSC	Rural
1848	TAYLOR LANE	0	2500	2500	NULL PAV	Unsealed	Jul-04	Council	00 at Two Mile Road -	J7		Rural
1848	TAYLOR LANE	2500	4920	2420	RA6	Unsealed	Jul-04	Council	00 at Two Mile Road - Hopetoun Sea Lake Road	E6/F6		Rural
8217	TAYLOR STREET (RUPANYUP)	0	151	151	UA4	Unsealed	Jul-04	Council	Sweetman Street - Wood Street	Rupanyup		Urban
8217	TAYLOR STREET (RUPANYUP)	151	406	255	UA1	Sealed	Jul-04	Council	Wood Street - Walter Street	Rupanyup		Urban
8217	TAYLOR STREET (RUPANYUP)	406	513	107	UA1	Sealed	Jul-04	Council	Walter Street - North end	Rupanyup		Urban
8177	TAYLOR STREET (WARRACK)	0	72	72	UA1	Sealed	Jul-04	Council	Anderson Street - End of seal	Warracknabeal		Urban
1470	TEASDALES ROAD	0	3290	3290	RA6	Unsealed	Jul-04	Council	00 at Stawell W'beal Road -	P7/P8		Rural
1470	TEASDALES ROAD	3290	4050	760	RA2	Unsealed	Jul-04	Council	00 at Stawell W'beal Road - Morgans Road	P7/P8		Rural
1470	TEASDALES ROAD	4050	5710	1660	RA2	Unsealed	Jul-04	Council	00 at Stawell W'beal Road -	P7/P8		Rural
1470	TEASDALES ROAD	5710	6500	790	RA5	Unsealed	Jul-04	Council	00 at Stawell W'beal Road - Lallat South Road	P7/P8		Rural
1470	TEASDALES ROAD	6500	8950	2450	RA6	Unsealed	Jul-04	Council	00 at Stawell W'beal Road - Popes Road	P7/P8		Rural
1938	TEGELHUTER ROAD	0	680	680	RA6	Unsealed	Jul-04	Council	00 at Boolite Donald Road -	L8		Rural
1938	TEGELHUTER ROAD	680	3950	3270	RA6	Unsealed	Jul-04	Council	00 at Boolite Donald Road - Carron Road	L8		Rural

YARRIAMBIA CK SHIRE COUNCIL
ROAD REGISTER
SCHEDULE 1

VERSION - 10

Road Id	Road Name	Start Distance	End Distance	Length (m)	Road Hierarchy	Sealed or Unsealed	Date Proclaimed Public Road	Asset Owner	From - To Segment Detail	District Location	Boundaries of Road	Urban or Rural
1806	TEMPLEMORE ROAD	0	690	690	RA2	Unsealed	Jul-04	Council	00 at Wimmera Highway - End	O6/P6		Rural
1110	TEMPY EAST ROAD	0	405	405	RC1	Sealed	Jul-04	Council	00 at Sunraysia Highway -	A5/A6		Rural
1110	TEMPY EAST ROAD	405	1535	1130	RC1	Sealed	Jul-04	Council	00 at Sunraysia Highway -	A5/A6		Rural
1110	TEMPY EAST ROAD	1535	1865	330	RC1	Sealed	Jul-04	Council	00 at Sunraysia Highway -	A5/A6		Rural
1110	TEMPY EAST ROAD	1865	2165	300	RC1	Sealed	Jul-04	Council	00 at Sunraysia Highway -	A5/A6		Rural
1110	TEMPY EAST ROAD	2165	2845	680	RC1	Sealed	Jul-04	Council	00 at Sunraysia Highway -	A5/A6		Rural
1110	TEMPY EAST ROAD	2845	2960	115	RC1	Sealed	Jul-04	Council	00 at Sunraysia Highway -	A5/A6		Rural
1110	TEMPY EAST ROAD	2960	3615	655	RC1	Sealed	Jul-04	Council	00 at Sunraysia Highway -	A5/A6		Rural
1110	TEMPY EAST ROAD	3615	3865	250	RC1	Sealed	Jul-04	Council	00 at Sunraysia Highway -	A5/A6		Rural
1110	TEMPY EAST ROAD	3865	4265	400	RC1	Sealed	Jul-04	Council	00 at Sunraysia Highway -	A5/A6		Rural
1110	TEMPY EAST ROAD	4265	5415	1150	RC1	Sealed	Jul-04	Council	00 at Sunraysia Highway -	A5/A6		Rural
1110	TEMPY EAST ROAD	5415	6630	1215	RC2	Unsealed	Jul-04	Council	00 at Sunraysia Highway - Pirro Road	A5/A6	6.63=Pirro Road	Rural
1110	TEMPY EAST ROAD	6630	7050	420	RA5	Unsealed	Jul-04	Council	00 at Sunraysia Highway -	A5/A6		Rural
1110	TEMPY EAST ROAD	7050	11590	4540	RA6	Unsealed	Jul-04	Council	00 at Sunraysia Highway - Nandaly Tempy Road	A5/A6		Rural
1290	TENNIS COURT ROAD	0	4880	4880	RA6	Unsealed	Jul-04	Council	00 at Hopetoun Yaaheet Road - Hopetoun West Road	E3/F3		Rural
1473	TEPPERS ROAD	0	4670	4670	RA6	Unsealed	Jul-04	Council	00 at Donald Murtoa Road -	N6/O6		Rural
1473	TEPPERS ROAD	4670	5230	560	RA2	Unsealed	Jul-04	Council	00 at Donald Murtoa Road - Nowotnas Road	N6/O6		Rural
1473	TEPPERS ROAD	5230	7170	1940	RA6	Unsealed	Jul-04	Council	00 at Donald Murtoa Road - Minyip Coromby Road	N6/O6		Rural
8178	THE AVENUE	0	202	202	UA1	Sealed	Jul-04	Council	Woolcock St - Change	Warracknabeal		Urban
8178	THE AVENUE	202	367	165	UA1	Sealed	Jul-04	Council	Change - Anderson St	Warracknabeal		Urban
8178	THE AVENUE	367	400	33	UA1	Sealed	Jul-04	Council	Anderson St - Anderson St	Warracknabeal		Urban
1137	THE HALL ROAD	0	3560	3560	RA6	Unsealed	Jul-04	Council	00 at Turriff East Road -	B6		Rural
1137	THE HALL ROAD	3560	4760	1200	RA2	Unsealed	Jul-04	Council	00 at Turriff East Road - Patchewollock Sea Lake Road	B6		Rural
1201	THISTLE LAKE ROAD	0	2480	2480	RA6	Unsealed	Jul-04	Council	00 at Two Mile Road - Nyallo Road	E5/F5		Rural
1265	THOMAS McFARLANE ROAD	0	2960	2960	RA6	Unsealed	Jul-04	Council	00 at Hopetoun Rainbow Road - Chivell Road	F4		Rural
1436	THOMAS ROAD	0	140	140	RC1	Sealed	Jul-04	Council	00 at Wimmera Highway -	O6		Rural
1436	THOMAS ROAD	140	610	470	RC1	Sealed	Jul-04	Council	00 at Wimmera Highway -	O6		Rural
1436	THOMAS ROAD	610	1400	790	RC1	Sealed	Jul-04	Council	00 at Wimmera Highway -	O6		Rural
1436	THOMAS ROAD	1400	1550	150	RC1	Sealed	Jul-04	Council	00 at Wimmera Highway - Donald Murtoa Road	O6		Rural
1636	THOMAS ROAD 2	0	550	550	RA6	Unsealed	Jul-04	Council	00 at Henty Highway -	E6		Rural
1636	THOMAS ROAD 2	550	1540	990	RA6	Unsealed	Jul-04	Council	00 at Henty Highway - Maidavale Road	E6		Rural
1353	THOMAS ROAD 3	0	5650	5650	RA6	Unsealed	Jul-04	Council	00 at Horsham Kalkee Road - Dogwood Road	M4		Rural
8179	THOMAS STREET	0	71	71	UA1	Sealed	Jul-04	Council	Gardiner St - O'Callaghan St	Warracknabeal		Urban

YARRIAMBIACK SHIRE COUNCIL
ROAD REGISTER
SCHEDULE 1

VERSION - 10

Road Id	Road Name	Start Distance	End Distance	Length (m)	Road Hierarchy	Sealed or Unsealed	Date Proclaimed Public Road	Asset Owner	From - To Segment Detail	District Location	Boundaries of Road	Urban or Rural
8179	THOMAS STREET	71	102	31	UA1	Sealed	Jul-04	Council	O'Callaghan St - O'Callaghan St	Warracknabeal		Urban
8179	THOMAS STREET	102	171	69	UA1	Sealed	Jul-04	Council	O'Callaghan St - Livingstone St	Warracknabeal		Urban
8179	THOMAS STREET	171	202	31	UA1	Sealed	Jul-04	Council	Livingstone St - Livingstone St	Warracknabeal		Urban
8179	THOMAS STREET	202	287	85	UA1	Sealed	Jul-04	Council	Livingstone St - Arnold St	Warracknabeal		Urban
8179	THOMAS STREET	287	317	30	UA1	Sealed	Jul-04	Council	Arnold St - Arnold St	Warracknabeal		Urban
8179	THOMAS STREET	317	403	86	UA1	Sealed	Jul-04	Council	Arnold St - Milbourne St	Warracknabeal		Urban
8179	THOMAS STREET	403	433	30	UA1	Sealed	Jul-04	Council	Milbourne St - Milbourne St	Warracknabeal		Urban
8179	THOMAS STREET	433	495	62	UA1	Sealed	Jul-04	Council	Milbourne St - Franklin St	Warracknabeal		Urban
8179	THOMAS STREET	495	524	29	UA1	Sealed	Jul-04	Council	Franklin St - Franklin St	Warracknabeal		Urban
8179	THOMAS STREET	524	657	133	UA1	Sealed	Jul-04	Council	Franklin St - Lyle Street	Warracknabeal		Urban
8179	THOMAS STREET	657	760	103	UA1	Sealed	Jul-04	Council	Lyle Street - Shank St	Warracknabeal		Urban
8179	THOMAS STREET	760	793	33	UA1	Sealed	Jul-04	Council	Shank St - Shank St	Warracknabeal		Urban
8179	THOMAS STREET	793	900	107	UA1	Sealed	Jul-04	Council	Shank St - Woolcock St,	Warracknabeal		Urban
1802	THOMPSONS ROAD	0	1900	1900	RA2	Unsealed	Jul-04	Council	00 Areegra Exchange Road -	K8		Rural
1802	THOMPSONS ROAD	1900	2630	730	RA2	Unsealed	Jul-04	Council	00 Areegra Exchange Road - Shire Boundary	K8		Rural
1802	THOMPSONS ROAD	2630	2870	240	RA2	Unsealed	Jul-04	Buloke	00 Areegra Exchange Road - Shire Boundary	K8	YSC-BSC	Rural
1804	TICKNERS ROAD	0	600	600	RA2	Unsealed	Jul-04	Council	00 at Sheep Hills Kelallac Road -	M6		Rural
1804	TICKNERS ROAD	600	1630	1030	RA6	Unsealed	Jul-04	Council	00 at Sheep Hills Kelallac Road - Davidson Road	M6		Rural
1656	TICKNERS ROAD 2	0	1040	1040	RA5	Unsealed	Jul-04	Council	00 at Burrum North Road -	O8/O9		Rural
1656	TICKNERS ROAD 2	1040	4880	3840	RA6	Unsealed	Jul-04	Council	00 at Burrum North Road - Banyena Pimpinio Road	O8/O9		Rural
1751	TIP ROAD	0	190	190	RC1	Sealed	Jul-04	Council	00 at Hopetoun Aerodrome Road -	E4		Rural
1751	TIP ROAD	190	870	680	RA6	Unsealed	Jul-04	Council	00 at Hopetoun Aerodrome Road - Burroin Road	E4		Rural
1592	TIP ROAD 2	0	1300	1300	RA1	Sealed	Jul-04	Council	00 at Golf Links Road - Tip	K5		Rural
8427	TOBIN STREET	0	152	152	UA1	Sealed	Jul-04	Council	Wimmera Hwy - Degenhardt St	Murtoa		Urban
8427	TOBIN STREET	152	171	19	UA1	Sealed	Jul-04	Council	Degenhardt St - Degenhardt St	Murtoa		Urban
8427	TOBIN STREET	171	344	173	UA1	Sealed	Jul-04	Council	Degenhardt St - Breen Street	Murtoa		Urban
8427	TOBIN STREET	344	387	43	UA1	Sealed	Jul-04	Council	Breen Street - Breen Street	Murtoa		Urban
8427	TOBIN STREET	387	806	419	UA1	Sealed	Jul-04	Council	Breen Street - Munro Street	Murtoa		Urban
1433	TOBINS ROAD	0	1360	1360	RA2	Unsealed	Jul-04	Council	00 at Wimmera Highway -	O6		Rural
1433	TOBINS ROAD	1360	3230	1870	RA6	Unsealed	Jul-04	Council	00 at Wimmera Highway - Adlers Road	O6		Rural
1433	TOBINS ROAD	3230	4860	1630	RA7	Unsealed	Jul-04	Council	00 at Wimmera Highway - Green Hills Road	O6		Rural
8180	TOBRUK AVENUE	0	157	157	UA1	Sealed	Jul-04	Council	Craig Avenue - End	Warracknabeal		Urban
9122	TOOLE STREET	0	20	20	UA1	Sealed	Jul-04	Council	Strachan St - Strachan St	Hopetoun		Urban

YARRIAMBIA CK SHIRE COUNCIL
ROAD REGISTER
SCHEDULE 1

VERSION - 10

Road Id	Road Name	Start Distance	End Distance	Length (m)	Road Hierarchy	Sealed or Unsealed	Date Proclaimed Public Road	Asset Owner	From - To Segment Detail	District Location	Boundaries of Road	Urban or Rural
9122	TOOLE STREET	20	152	132	UA1	Sealed	Jul-04	Council	Strachan St - Change	Hopetoun		Urban
9122	TOOLE STREET	152	181	29	UA1	Sealed	Jul-04	Council	Change - Dennys St	Hopetoun		Urban
9122	TOOLE STREET	181	201	20	UA1	Sealed	Jul-04	Council	Dennys St - Dennys St	Hopetoun		Urban
9122	TOOLE STREET	201	382	181	UA1	Sealed	Jul-04	Council	Dennys St - Austin St	Hopetoun		Urban
9122	TOOLE STREET	201	382	181	NULL PAV	Unsealed	Jul-04	Council	Dennys St - Austin St	Hopetoun		Urban
9122	TOOLE STREET	382	448	66	UA1	Sealed	Jul-04	Council	Austin St - Change	Hopetoun		Urban
9122	TOOLE STREET	448	543	95	UA1	Sealed	Jul-04	Council	Change - Murdoch St	Hopetoun		Urban
9122	TOOLE STREET	543	563	20	UA1	Sealed	Jul-04	Council	Murdoch St - Murdoch St	Hopetoun		Urban
9122	TOOLE STREET	563	746	183	UA1	Sealed	Jul-04	Council	Murdoch St - Conran St	Hopetoun		Urban
9122	TOOLE STREET	746	886	140	UA1	Sealed	Jul-04	Council	Conran St - End	Hopetoun		Urban
1102	TORNEY ROAD	0	1520	1520	RA2	Unsealed	Jul-04	Council	00 at Patchewollock Tempy Road -	A3/A4		Rural
1102	TORNEY ROAD	1520	1800	280	RA2	Unsealed	Jul-04	Council	00 at Patchewollock Tempy Road -	A3/A4		Rural
1102	TORNEY ROAD	1800	4040	2240	RA3	Unsealed	Jul-04	Council	00 at Patchewollock Tempy Road - North Torney Road	A3/A4		Rural
1102	TORNEY ROAD	4040	4340	300	RA3	Unsealed	Jul-04	Council	00 at Patchewollock Tempy Road -	A3/A4		Rural
1102	TORNEY ROAD	4340	7550	3210	RA6	Unsealed	Jul-04	Council	00 at Patchewollock Tempy Road - Shire Boundary	A3/A4		Rural
1102	TORNEY ROAD	7550	8510	960	RA6	Unsealed	Jul-04	Mildura Rural City	00 at Patchewollock Tempy Road - Shire Boundary	A3/A4	YSC-MRCC	Rural
1135	TORPEYS ROAD	0	2080	2080	RA6	Unsealed	Jul-04	Council	00 at Sunraysia Highway -	C5		Rural
1135	TORPEYS ROAD	2080	2800	720	RA5	Unsealed	Jul-04	Council	00 at Sunraysia Highway - Caseys Road	C5		Rural
1135	TORPEYS ROAD	2800	6850	4050	RA7	Unsealed	Jul-04	Council	00 at Sunraysia Highway - Dyers Road	C5		Rural
1863	TOWER ROAD	0	3730	3730	RA6	Unsealed	Jul-04	Council	00 at Windy Ridge Road - Kemps Road	G4		Rural
8181	TREGEAR STREET	0	40	40	UA1	Sealed	Jul-04	Council	Start - Hudgson St	Warracknabeal		Urban
8181	TREGEAR STREET	40	59	19	UA1	Sealed	Jul-04	Council	Hudgson St - Hudgson St	Warracknabeal		Urban
8181	TREGEAR STREET	59	240	181	UA1	Sealed	Jul-04	Council	Hudgson St - Anderson St	Warracknabeal		Urban
1250	TREGENZA ROAD	0	2620	2620	RA6	Unsealed	Jul-04	Council	00 at Hopetoun Rainbow Road -	G2		Rural
1250	TREGENZA ROAD	2620	3180	560	RA2	Unsealed	Jul-04	Council	00 at Hopetoun Rainbow Road - Rosebery Rainbow Road	G2		Rural
1250	TREGENZA ROAD	3180	4760	1580	RA7	Unsealed	Jul-04	Council	00 at Hopetoun Rainbow Road - Fuller Road	G2		Rural
1138	TURRIFF EAST ROAD	0	4360	4360	RC2	Unsealed	Jul-04	Council	00 at Sunraysia Highway -	B5/B6		Rural
1138	TURRIFF EAST ROAD	4360	5770	1410	RA2	Unsealed	Jul-04	Council	00 at Sunraysia Highway - The Hall Road	B5/B6		Rural
1138	TURRIFF EAST ROAD	5770	7380	1610	RA2	Unsealed	Jul-04	Council	00 at Sunraysia Highway - Shearing Shed Road	B5/B6		Rural
1805	TURRIFF SILO ROAD	0	660	660	RA2	Unsealed	Jul-04	Council	00 at Sunraysia Highway - Turriff West Road	C5		Rural
1534	TURRIFF WEST ROAD	0	520	520	RC1	Sealed	Jul-04	Council	00 at Sunraysia Highway -	B4/C5		Rural
1534	TURRIFF WEST ROAD	520	3220	2700	RC1	Sealed	Jul-04	Council	00 at Sunraysia Highway -	B4/C5		Rural
1534	TURRIFF WEST ROAD	3220	4940	1720	RC2	Unsealed	Jul-04	Council	00 at Sunraysia Highway -	B4/C5		Rural

YARRIAMBIA CK SHIRE COUNCIL
ROAD REGISTER
SCHEDULE 1

VERSION - 10

Road Id	Road Name	Start Distance	End Distance	Length (m)	Road Hierarchy	Sealed or Unsealed	Date Proclaimed Public Road	Asset Owner	From - To Segment Detail	District Location	Boundaries of Road	Urban or Rural
1534	TURRIFF WEST ROAD	4940	6530	1590	RC2	Unsealed	Jul-04	Council	00 at Sunraysia Highway -	B4/C5		Rural
1534	TURRIFF WEST ROAD	6530	6910	380	RC2	Unsealed	Jul-04	Council	00 at Sunraysia Highway - Dyers Rd	B4/C5		Rural
1534	TURRIFF WEST ROAD	6910	7820	910	RC2	Unsealed	Jul-04	Council	00 at Sunraysia Highway -	B4/C5		Rural
1534	TURRIFF WEST ROAD	7820	8600	780	RC2	Unsealed	Jul-04	Council	00 at Sunraysia Highway -	B4/C5		Rural
1534	TURRIFF WEST ROAD	8600	10200	1600	RC2	Unsealed	Jul-04	Council	00 at Sunraysia Highway -	B4/C5		Rural
1534	TURRIFF WEST ROAD	10200	12890	2690	RC2	Unsealed	Jul-04	Council	00 at Sunraysia Highway -	B4/C5		Rural
1534	TURRIFF WEST ROAD	12890	13890	1000	RC2	Unsealed	Jul-04	Council	00 at Sunraysia Highway -	B4/C5		Rural
1534	TURRIFF WEST ROAD	13890	16750	2860	RC2	Unsealed	Jul-04	Council	00 at Sunraysia Highway - Patchewollock Sea Lake Road	B4/C5		Rural
1190	TWO MILE ROAD	0	2190	2190	RA1	Sealed	Jul-04	Council	00 at Henty Highway - 20m = Henty Hwy Road Res	F5/F7		Rural
1190	TWO MILE ROAD	2190	4800	2610	RA2	Unsealed	Jul-04	Council	00 at Henty Highway -	F5/F7		Rural
1190	TWO MILE ROAD	4800	5500	700	RA2	Unsealed	Jul-04	Council	00 at Henty Highway -	F5/F7	4.50=Thistle Lake Road	Rural
1190	TWO MILE ROAD	5500	5820	320	RA2	Unsealed	Jul-04	Council	00 at Henty Highway -	F5/F7		Rural
1190	TWO MILE ROAD	5820	8850	3030	RA2	Unsealed	Jul-04	Council	00 at Henty Highway -	F5/F7		Rural
1190	TWO MILE ROAD	8850	11400	2550	RA5	Unsealed	Jul-04	Council	00 at Henty Highway -	F5/F7		Rural
1190	TWO MILE ROAD	11400	13580	2180	RA6	Unsealed	Jul-04	Council	00 at Henty Highway - Anderson Nevile Road	F5/F7		Rural
1190	TWO MILE ROAD	13580	19350	5770	RA6	Unsealed	Jul-04	Council	00 at Henty Highway -	F5/F7		Rural
1190	TWO MILE ROAD	19350	20080	730	RA2	Unsealed	Jul-04	Council	00 at Henty Highway - Pohlners Road	F5/F7		Rural
1197	TYENNA ROAD	0	3440	3440	RA2	Unsealed	Jul-04	Mildura Rural City	00 at Pirro Road - [Shire Boundary]	A6	YSC-MRCC	Rural
1446	UBERGANGS ROAD	0	2560	2560	RA6	Unsealed	Jul-04	Council	00 at Golf Road - Robbins Road	N7		Rural
9217	UN-NAMED	0	220	220	UA2	Unsealed	Jul-04	Council	Lalor St - Gladstone St	Beulah		Urban
8318	UN-NAMED East end of town	0	150	150	UA1	Sealed	Jul-04	Council	Main - Market	Minyip		Urban
1864	UN-NAMED ROAD RESERVE	0	1750	1750	NULL PAV	Unsealed	Jul-04	Council	00 at Golf Hill Road - Edmonds Road	H4		Rural
2002	UN-NAMED ROAD RESERVE (06)	0	1260	1260	NULL PAV	Unsealed	Jul-04	Council	00 at Minyip Coromby Road - Carey Road	O6		Rural
1843	UN-NAMED ROAD RESERVE (B5)	0	1600	1600	NULL PAV	Unsealed	Jul-04	Council	00 at Patchewollock Sea Lake Road - South end	B5		Rural
1865	UN-NAMED ROAD RESERVE (G4)	0	3480	3480	NULL PAV	Unsealed	Jul-04	Council	00 at Golf Hill Road - Kemps Road	G4		Rural
1966	UN-NAMED ROAD RESERVE (M6)	0	3160	3160	NULL PAV	Unsealed	Jul-04	Council	Miners Road - Kewell East Road	M6		Rural
1963	UN-NAMED ROAD RESERVE (N5)	0	1280	1280	NULL PAV	Unsealed	Jul-04	Council	Minyip Dimboola Road - Powell Lane	N5		Rural
2003	UNNAMED ROAD RESERVE (O5)	0	1480	1480	NULL PAV	Unsealed	Jul-04	Council	00 at Longerenong W'beal Road - Schneiders Road	O5		Rural
1994	UN-NAMED ROAD RESERVE (O7)	0	1420	1420	NULL PAV	Unsealed	Jul-04	Council	00 at Stawell W'beal Road - East end	O7		Rural
1997	UNNAMED ROAD RESERVE (O9)	0	620	620	NULL PAV	Unsealed	Jul-04	Council	00 at Glenorchy Donald Road - Drum Lane	O9		Rural
2021	UNNAMED ROAD RESERVE (P5)	0	3510	3510	NULL PAV	Unsealed	Jul-04	Council	00 at Yarriambiack Creek - Delahunty's Road	P5		Rural
9822	UN-NAMED STREET	0	420	420	UA5	Unsealed	Jul-04	Council	Wychunga Street - Mahrong Street	Lascelles		Urban
9225	UN-NAMED STREET (Beulah)	0	118	118	UA5	Unsealed	Jul-04	Council	Bell Street - MacKenzie Street	Beulah		Urban

YARRIAMBIACK SHIRE COUNCIL
ROAD REGISTER
SCHEDULE 1

VERSION - 10

Road Id	Road Name	Start Distance	End Distance	Length (m)	Road Hierarchy	Sealed or Unsealed	Date Proclaimed Public Road	Asset Owner	From - To Segment Detail	District Location	Boundaries of Road	Urban or Rural
9555	UN-NAMED STREET 1	0	100	100	RA6	Unsealed	Jul-04	Council	Ouyen Road - Sunraysia Highway	Turriff		Rural
9555	UN-NAMED STREET 1	100	250	150	UA5	Unsealed	Jul-04	Council	Sunraysia Highway - Collins Road	Turriff		Urban
9554	UN-NAMED STREET 2	0	100	100	UA4	Unsealed	Jul-04	Council	Sunraysia Highway - Collins Road	Turriff		Urban
8329	UN-NAMED West end of town	0	100	100	UA2	Unsealed	Jul-04	Council	Loats Street - Station Street	Minyip		Urban
1154	UPTONS ROAD	0	1370	1370	RA5	Unsealed	Jul-04	Council	00 at Myall Road -	C7		Rural
1154	UPTONS ROAD	1370	2320	950	RA5	Unsealed	Jul-04	Council	00 at Myall Road - Woodburns Road	C7		Rural
9415	USSING STREET	0	220	220	NULL PAV	Unsealed	Jul-04	Council	Cook Street - Keiselbach Street	Woomelang		Urban
9415	USSING STREET	220	440	220	UA5	Unsealed	Jul-04	Council	Keiselbach Street - Brock Street	Woomelang		Urban
1672	V MATTHEWS ROAD	0	200	200	RA2	Unsealed	Jul-04	Council	00 at Wimmera Highway -	O9/P9		Rural
1672	V MATTHEWS ROAD	200	640	440	RA2	Unsealed	Jul-04	Council	00 at Wimmera Highway -	O9/P9		Rural
1672	V MATTHEWS ROAD	640	2900	2260	RA2	Unsealed	Jul-04	Council	00 at Wimmera Highway - Matthews entrance	O9/P9		Rural
1672	V MATTHEWS ROAD	2900	4650	1750	RA6	Unsealed	Jul-04	Council	00 at Wimmera Highway - Lallat Banyena Road	O9/P9		Rural
1421	V SCHULTZS ROAD	0	760	760	RA2	Unsealed	Jul-04	Council	00 at Banyena Pimpinio Road -	N6/O6		Rural
1421	V SCHULTZS ROAD	760	5810	5050	RA6	Unsealed	Jul-04	Council	00 at Banyena Pimpinio Road - Horsham Minyip Road	N6/O6		Rural
1951	VAUGHAN ROAD	0	2460	2460	RA6	Unsealed	Jul-04	Council	00 at Beyal Road - Rupanyup Road	J7		Rural
1105	VIEW POINT ROAD	0	4410	4410	RA6	Unsealed	Jul-04	Council	00 at Patchewollock Tempy Road-	A4		Rural
1738	VOLLPRECHT ROAD	0	2890	2890	RA6	Unsealed	Jul-04	Council	00 at Paynes Road-	K6/K7		Rural
1738	VOLLPRECHT ROAD	2890	3240	350	RA5	Unsealed	Jul-04	Council	00 at Paynes Road - Sheep Hills Bangerang Road	K6/K7		Rural
1738	VOLLPRECHT ROAD	3240	7170	3930	RA6	Unsealed	Jul-04	Council	00 at Paynes Road-Lah Angle Road	K6/K7		Rural
1738	VOLLPRECHT ROAD	7170	8150	980	RA2	Unsealed	Jul-04	Council	00 at Paynes Road - Kelm Road	K6/K7		Rural
1738	VOLLPRECHT ROAD	8150	9770	1620	RA6	Unsealed	Jul-04	Council	00 at Paynes Road-Beyal Road	K6/K7		Rural
1511	WAL WAL ROAD	0	110	110	RC1	Sealed	Jul-04	Council	00 at Horsham Lubeck Rd -	Q7		Rural
1511	WAL WAL ROAD	110	190	80	RC1	Sealed	Jul-04	Council	00 at Horsham Lubeck Rd -	Q7		Rural
1511	WAL WAL ROAD	190	1890	1700	RC2	Unsealed	Jul-04	Council	00 at Horsham Lubeck Road - Bismark-Lubeck Road	Q7		Rural
1719	WALDEN ROAD	0	2880	2880	RA2	Unsealed	Jul-04	Council	00 at Sheep Hills W'beal Road - Bunge Road	L6		Rural
1545	WALDERS ROAD	0	1400	1400	RA2	Unsealed	Jul-04	Council	00 at Watchem Warracknabeal Road -	J8		Rural
1545	WALDERS ROAD	1400	1950	550	RA2	Unsealed	Jul-04	Council	00 at Watchem Warracknabeal Road -	J8		Rural
1545	WALDERS ROAD	1950	3290	1340	RA2	Unsealed	Jul-04	Council	00 at Watchem Warracknabeal Road - K Walders Road	J8		Rural
1545	WALDERS ROAD	3290	3710	420	RA2	Unsealed	Jul-04	Council	00 at Watchem Warracknabeal Road -	J8		Rural
1545	WALDERS ROAD	3710	4070	360	RA2	Unsealed	Jul-04	Council	00 at Watchem Warracknabeal Road - Corner	J8	YSC-BSC	Rural
1545	WALDERS ROAD	4070	5190	1120	RA2	Unsealed	Jul-04	Council	00 at Watchem Warracknabeal Road -	J8	YSC-BSC	Rural
1942	WALKER LANE	0	1610	1610	RA7	Unsealed	Jul-04	Council	00 at Borung Highway - Schultz Road	L8		Rural
1942	WALKER LANE	1610	3240	1630	RA6	Unsealed	Jul-04	Council	00 at Borung Highway - Mellis Road	L8		Rural

YARRIAMBIACK SHIRE COUNCIL
ROAD REGISTER
SCHEDULE 1

VERSION - 10

Road Id	Road Name	Start Distance	End Distance	Length (m)	Road Hierarchy	Sealed or Unsealed	Date Proclaimed Public Road	Asset Owner	From - To Segment Detail	District Location	Boundaries of Road	Urban or Rural
1393	WALKERS ROAD	0	8210	8210	RA6	Unsealed	Jul-04	Council	00 at Rupanyup Road - Lawler Carron Road	M7/M8		Rural
1969	WALLER ROAD	0	1630	1630	NULL PAV	Unsealed	Jul-04	Council	00 at Glovers Road -	N6/N7		Rural
1969	WALLER ROAD	1630	3060	1430	RA7	Unsealed	Jul-04	Council	00 at Glovers Road - Zerbsts Road	N6/N7		Rural
1969	WALLER ROAD	3060	3370	310	RA5(B)	Unsealed	Jul-04	Council	00 at Glovers Road - Schultzs Road	N6/N7		Rural
1969	WALLER ROAD	3370	3850	480	RA2	Unsealed	Jul-04	Council	00 at Glovers Road -	N6/N7		Rural
1969	WALLER ROAD	3850	4670	820	RA6	Unsealed	Jul-04	Council	00 at Glovers Road -	N6/N7		Rural
1969	WALLER ROAD	4670	7720	3050	RA7	Unsealed	Jul-04	Council	00 at Glovers Road - Donald Murtoa road	N6/N7		Rural
1347	WALLUP CHURCH EAST ROAD	0	5500	5500	RA6	Unsealed	Jul-04	Council	00 at Blue Ribbon Road - Dogwood Road	M4		Rural
1808	WALLUP CHURCH WEST ROAD	0	1580	1580	RA2	Unsealed	Jul-04	Council	00 at Blue Ribbon Road - J Armstrongs Road	M3/M4	End at J.Armstrongs	Rural
1346	WALLUP HALL ROAD	0	3890	3890	RA6	Unsealed	Jul-04	Council	00 at Elsom Lane - Blue Ribbon Road	M3/M5		Rural
1346	WALLUP HALL ROAD	3890	6320	2430	RA2	Unsealed	Jul-04	Council	00 at Elsom Lane -	M3/M5		Rural
1346	WALLUP HALL ROAD	6320	9090	2770	RA2	Unsealed	Jul-04	Council	00 at Elsom Lane - Dogwood Road	M3/M5		Rural
1346	WALLUP HALL ROAD	9090	11820	2730	RA6	Unsealed	Jul-04	Council	00 at Elsom Lane -	M3/M5		Rural
1346	WALLUP HALL ROAD	11820	14270	2450	RA7	Unsealed	Jul-04	Council	00 at Elsom Lane - Ailsa Wheat Road	M3/M5		Rural
1985	WALSH LANE	0	1610	1610	RA6	Unsealed	Jul-04	Council	00 at Gun Club Road - R Funkes Road	N8		Rural
8218	WALTER STREET	0	60	60	UA1	Sealed	Jul-04	Council	Dyer Street - Taylor St	Rupanyup		Urban
8218	WALTER STREET	60	80	20	UA1	Sealed	Jul-04	Council	Taylor St - Taylor St	Rupanyup		Urban
8218	WALTER STREET	80	141	61	UA1	Sealed	Jul-04	Council	Taylor St - Cromie St	Rupanyup		Urban
8218	WALTER STREET	141	200	59	UA1	Sealed	Jul-04	Council	Cromie St - Cromie St	Rupanyup		Urban
8218	WALTER STREET	200	281	81	UA1	Sealed	Jul-04	Council	Cromie St - Stewart St	Rupanyup		Urban
1973	WARD ROAD	0	2350	2350	RA6	Unsealed	Jul-04	Council	00 at Milgates Road - Leith Road	M7		Rural
1809	WARDLES ROAD EAST	0	1350	1350	RA2	Unsealed	Jul-04	Council	00 at Sheep Hills Bangerang -	I5/I6		Rural
1809	WARDLES ROAD EAST	1350	3710	2360	RA6	Unsealed	Jul-04	Council	00 at Sheep Hills Bangerang -	I5/I6		Rural
1809	WARDLES ROAD EAST	3710	4810	1100	RA6	Unsealed	Jul-04	Council	00 at Sheep Hills Bangerang - Martins Road	I5/I6		Rural
1809	WARDLES ROAD EAST	4810	5430	620	RA2	Unsealed	Jul-04	Council	00 at Sheep Hills Bangerang -	I5/I6		Rural
1809	WARDLES ROAD EAST	5430	9570	4140	RA6	Unsealed	Jul-04	Council	00 at Sheep Hills Bangerang - Hovey Road	I5/I6		Rural
1809	WARDLES ROAD EAST	9570	10210	640	RA6	Unsealed	Jul-04	Council	00 at Sheep Hills Bangerang Road - Henty Highway	I5/I6		Rural
1810	WARDLES ROAD WEST	0	2110	2110	RA2	Unsealed	Jul-04	Council	00 at Henty highway -	I5		Rural
1810	WARDLES ROAD WEST	2110	4150	2040	RA2	Unsealed	Jul-04	Council	00 at Henty highway -	I5		Rural
1810	WARDLES ROAD WEST	4150	6480	2330	RA6	Unsealed	Jul-04	Council	00 at Henty highway - Quicks Road	I5		Rural
1351	WARDS ROAD	0	1770	1770	RA2	Unsealed	Jul-04	Council	00 at Blue Ribbon Road -	M3/M4		Rural
1351	WARDS ROAD	1770	3800	2030	RA6	Unsealed	Jul-04	Council	00 at Blue Ribbon Road - Fitzgerald Road	M3/M4		Rural
1999	WARMUTH ROAD	0	2220	2220	RA6	Unsealed	Jul-04	Council	Donald Murtoa Road - Niewands Road	N7		Rural

YARRIAMBIAK SHIRE COUNCIL
ROAD REGISTER
SCHEDULE 1

VERSION - 10

Road Id	Road Name	Start Distance	End Distance	Length (m)	Road Hierarchy	Sealed or Unsealed	Date Proclaimed Public Road	Asset Owner	From - To Segment Detail	District Location	Boundaries of Road	Urban or Rural
8191	WARRACKNABEAL LANE 01	0	100	100	UA5	Unsealed	Jul-04	Council	Dimboola Road - Noall Street	Warracknabeal		Urban
8192	WARRACKNABEAL LANE 02	0	180	180	UA4	Unsealed	Jul-04	Council	The Avenue - End	Warracknabeal		Urban
8193	WARRACKNABEAL LANE 03	0	80	80	UA4	Unsealed	Jul-04	Council	Woolcock Street - End	Warracknabeal		Urban
8195	WARRACKNABEAL LANE 05	0	380	380	UA4	Unsealed	Jul-04	Council	Yarriambiack Creek - Hudgston Street	Warracknabeal		Urban
8195	WARRACKNABEAL LANE 05	380	540	160	UA4	Unsealed	Jul-04	Council	Hudgston Street - McLean Street	Warracknabeal		Urban
8196	WARRACKNABEAL LANE 06	0	120	120	UA4	Unsealed	Jul-04	Council	Hudgston Street - Lane 7	Warracknabeal		Urban
8197	WARRACKNABEAL LANE 07	0	100	100	UA4	Unsealed	Jul-04	Council	Tregear Street - McLean Street	Warracknabeal		Urban
8198	WARRACKNABEAL LANE 08	0	201	201	UA4	Unsealed	Jul-04	Council	Gardiner Street - Werrigar Street	Warracknabeal		Urban
8198	WARRACKNABEAL LANE 08	201	403	202	UA4	Unsealed	Jul-04	Council	Werrigar Street - Milbourne Street	Warracknabeal		Urban
8199	WARRACKNABEAL LANE 09	0	202	202	UA4	Unsealed	Jul-04	Council	Werrigar Street - Milbourne Street	Warracknabeal		Urban
8250	WARRACKNABEAL LANE 10	0	80	80	UA4	Unsealed	Jul-04	Council	Woolcock Street - End	Warracknabeal		Urban
8251	WARRACKNABEAL LANE 11	0	136	136	UA4	Unsealed	Jul-04	Council	Lyle Street - Shanks Street	Warracknabeal		Urban
8251	WARRACKNABEAL LANE 11	136	272	136	UA4	Unsealed	Jul-04	Council	Shanks Street - Woolcock Street	Warracknabeal		Urban
8251	WARRACKNABEAL LANE 11	272	442	170	UA4	Unsealed	Jul-04	Council	Woolcock Street - End	Warracknabeal		Urban
8252	WARRACKNABEAL LANE 12	0	100	100	UA4	Unsealed	Jul-04	Council	Devereux Street - Molyneaux Street	Warracknabeal		Urban
8253	WARRACKNABEAL LANE 13	0	48	48	UA4	Unsealed	Jul-04	Council	Molyneaux Street - Lane 11	Warracknabeal		Urban
8254	WARRACKNABEAL LANE 14	0	100	100	UA4	Unsealed	Jul-04	Council	Devereux Street - Molyneaux Street	Warracknabeal		Urban
8255	WARRACKNABEAL LANE 15	0	180	180	UA4	Unsealed	Jul-04	Council	Molyneaux Street - Thomas Street	Warracknabeal		Urban
8256	WARRACKNABEAL LANE 16	0	180	180	UA4	Unsealed	Jul-04	Council	Molyneaux Street - Thomas Street	Warracknabeal		Urban
8257	WARRACKNABEAL LANE 17	0	180	180	UA4	Unsealed	Jul-04	Council	Molyneaux Street - Thomas Street	Warracknabeal		Urban
8258	WARRACKNABEAL LANE 18	0	180	180	UA4	Unsealed	Jul-04	Council	Molyneaux Street - Thomas Street	Warracknabeal		Urban
8259	WARRACKNABEAL LANE 19	0	180	180	UA4	Unsealed	Jul-04	Council	Molyneaux Street - Thomas Street	Warracknabeal		Urban
8260	WARRACKNABEAL LANE 20	0	180	180	UA4	Unsealed	Jul-04	Council	Molyneaux Street - Thomas Street	Warracknabeal		Urban
8261	WARRACKNABEAL LANE 21	0	180	180	UA4	Unsealed	Jul-04	Council	Molyneaux Street - Thomas Street	Warracknabeal		Urban
8262	WARRACKNABEAL LANE 22	0	180	180	UA4	Unsealed	Jul-04	Council	Woolcock Street - Molyneaux Street	Warracknabeal		Urban
8263	WARRACKNABEAL LANE 23	0	90	90	UA6	Unsealed	Jul-04	Council	Lyle Street - Tarrant Street	Warracknabeal		Urban
8264	WARRACKNABEAL LANE 24	0	70	70	UA4	Unsealed	Jul-04	Council	Rainbow Road - Change	Warracknabeal		Urban
8264	WARRACKNABEAL LANE 24	70	174	104	UA6	Unsealed	Jul-04	Council	Change - End	Warracknabeal		Urban
1673	WARRANOOKE ROAD	0	180	180	RC1	Sealed	Jul-04	Council	00 at Stawell Warracknabeal -	Q7/Q8		Rural
1673	WARRANOOKE ROAD	180	430	250	RC1	Sealed	Jul-04	Council	00 at Stawell Warracknabeal -	Q7/Q8		Rural
1673	WARRANOOKE ROAD	430	790	360	RC1	Sealed	Jul-04	Council	00 at Stawell Warracknabeal -	Q7/Q8		Rural
1673	WARRANOOKE ROAD	790	1350	560	RC1	Sealed	Jul-04	Council	00 at Stawell Warracknabeal -	Q7/Q8		Rural
1673	WARRANOOKE ROAD	1350	1600	250	RC1	Sealed	Jul-04	Council	00 at Stawell Warracknabeal -	Q7/Q8		Rural

YARRIAMBIAK SHIRE COUNCIL
ROAD REGISTER
SCHEDULE 1

VERSION - 10

Road Id	Road Name	Start Distance	End Distance	Length (m)	Road Hierarchy	Sealed or Unsealed	Date Proclaimed Public Road	Asset Owner	From - To Segment Detail	District Location	Boundaries of Road	Urban or Rural
1673	WARRANOOKE ROAD	1600	2010	410	RC1	Sealed	Jul-04	Council	00 at Stawell Warracknabeal -	Q7/Q8		Rural
1673	WARRANOOKE ROAD	2010	2440	430	RC1	Sealed	Jul-04	Council	00 at Stawell Warracknabeal -	Q7/Q8		Rural
1673	WARRANOOKE ROAD	2440	3200	760	RC1	Sealed	Jul-04	Council	00 at Stawell Warracknabeal -	Q7/Q8		Rural
1673	WARRANOOKE ROAD	3200	3900	700	RC1	Sealed	Jul-04	Council	00 at Stawell Warracknabeal -	Q7/Q8		Rural
1673	WARRANOOKE ROAD	3900	4750	850	RC1	Sealed	Jul-04	Council	00 at Stawell Warracknabeal -	Q7/Q8		Rural
1673	WARRANOOKE ROAD	4750	6070	1320	RC1	Sealed	Jul-04	Council	00 at Stawell Warracknabeal -	Q7/Q8		Rural
1673	WARRANOOKE ROAD	6070	7320	1250	RC1	Sealed	Jul-04	Council	00 at Stawell Warracknabeal - Glenorchy Road	Q7/Q8		Rural
1381	WARREN ROAD	0	2270	2270	RA2	Unsealed	Jul-04	Council	00 at Birchip Rainbow Road -	G7/H7	YSC-BSC	Rural
1381	WARREN ROAD	2270	7470	5200	RA6	Unsealed	Jul-04	Council	00 at Birchip Rainbow Road -	G7/H7	YSC-BSC	Rural
8182	WARUNDA AVENUE	0	105	105	UA1	Sealed	Jul-04	Council	Lyle Street - Fong Tong Ave	Warracknabeal		Urban
8182	WARUNDA AVENUE	105	118	13	UA1	Sealed	Jul-04	Council	Fong Tong Ave - Fong Tong Ave	Warracknabeal		Urban
8182	WARUNDA AVENUE	118	246	128	UA1	Sealed	Jul-04	Council	Fong Tong Ave - Woolcock St	Warracknabeal		Urban
1811	WATCHEM CARRON ROAD	750	2670	1920	RA2	Unsealed	Jul-04	Council	00 at Borung Highway -	K8/L8	YSC-BSC	Rural
1318	WATCHEM WARRACKNABEAL ROAD	0	3115	3115	RL1	Sealed	Jul-04	Council	00 at Warracknabeal Birchip Road - 140m = Watchem W'beal Road Res , 1,479 = Koschitzke South Road, 3,108 = Bangerang Hall Road	K6/J8		Rural
1318	WATCHEM WARRACKNABEAL ROAD	3115	4920	1805	RL1	Sealed	Jul-04	Council	00 at Warracknabeal Birchip Road - 4,738 = Kelm Road	K6/J8		Rural
1318	WATCHEM WARRACKNABEAL ROAD	4920	6410	1490	RL1	Sealed	Jul-04	Council	00 at Warracknabeal Birchip Road - 6,366 = Beyal Road	K6/J8		Rural
1318	WATCHEM WARRACKNABEAL ROAD	6410	7875	1465	RL1	Sealed	Jul-04	Council	00 at Warracknabeal Birchip Road -	K6/J8		Rural
1318	WATCHEM WARRACKNABEAL ROAD	7875	9405	1530	RL1	Sealed	Jul-04	Council	00 at Warracknabeal Birchip Road - 8,825 = Rupanyup Road	K6/J8		Rural
1318	WATCHEM WARRACKNABEAL ROAD	9405	11005	1600	RL1	Sealed	Jul-04	Council	00 at Warracknabeal Birchip Road -	K6/J8		Rural
1318	WATCHEM WARRACKNABEAL ROAD	11005	11895	890	RL1	Sealed	Jul-04	Council	00 at Warracknabeal Birchip Road - 11,194 = Les Langs Road	K6/J8		Rural
1318	WATCHEM WARRACKNABEAL ROAD	11895	13380	1485	RL1	Sealed	Jul-04	Council	00 at Warracknabeal Birchip Road - 13012 = Woods Lane	K6/J8		Rural
1318	WATCHEM WARRACKNABEAL ROAD	13380	14290	910	RL1	Sealed	Jul-04	Council	00 at Warracknabeal Birchip Road - 13,592 = Wilkur South School Road	K6/J8		Rural
1318	WATCHEM WARRACKNABEAL ROAD	14290	14695	405	RL1	Sealed	Jul-04	Council	00 at Warracknabeal Birchip Road -	K6/J8		Rural
1318	WATCHEM WARRACKNABEAL ROAD	14695	15795	1100	RL1	Sealed	Jul-04	Council	00 at Warracknabeal Birchip Road - 15,219 = Areegra Exchange Road, 15,717 = Walders Road	K6/J8		Rural
1318	WATCHEM WARRACKNABEAL ROAD	15795	16250	455	RL1	Sealed	Jul-04	Council	00 at Warracknabeal Birchip Road -	K6/J8		Rural
1318	WATCHEM WARRACKNABEAL ROAD	16250	18120	1870	RL1	Sealed	Jul-04	Council	00 at Warracknabeal Birchip Road - 16,539 = Frankie Lane	K6/J8		Rural
1318	WATCHEM WARRACKNABEAL ROAD	18120	18665	545	RL1	Sealed	Jul-04	Council	00 at Warracknabeal Birchip Road -	K6/J8		Rural
1318	WATCHEM WARRACKNABEAL ROAD	18665	18860	195	RL1	Sealed	Jul-04	Council	00 at Warracknabeal Birchip Road - 18,863 = Pickerings Road (Shire Boundary)	K6/J8		Rural
1191	WATCHUPGA WEST ROAD	0	3300	3300	RC1	Sealed	Jul-04	Council	00 at Two Mile Road -	E7		Rural
1191	WATCHUPGA WEST ROAD	3300	3710	410	RC1	Sealed	Jul-04	Council	00 at Two Mile Road -	E7		Rural

YARRIAMBIACK SHIRE COUNCIL
ROAD REGISTER
SCHEDULE 1

VERSION - 10

Road Id	Road Name	Start Distance	End Distance	Length (m)	Road Hierarchy	Sealed or Unsealed	Date Proclaimed Public Road	Asset Owner	From - To Segment Detail	District Location	Boundaries of Road	Urban or Rural
1191	WATCHUPGA WEST ROAD	3710	4940	1230	RC1	Sealed	Jul-04	Council	00 at Two Mile Road - Hopetoun Sea Lake Road	E7		Rural
1191	WATCHUPGA WEST ROAD	4940	7370	2430	RA6	Unsealed	Jul-04	Council	00 at Two Mile Road - Hatcher Anderson Road	E7		Rural
1191	WATCHUPGA WEST ROAD	7370	7750	380	RA2	Unsealed	Jul-04	Council	00 at Two Mile Road - Sunraysia Highway	E7		Rural
9123	WATHE LANE	0	181	181	UA4	Unsealed	Jul-04	Council	Strachan St - Dennys St	Hopetoun		Urban
9123	WATHE LANE	181	362	181	UA4	Unsealed	Jul-04	Council	Dennys Street - Austin Street	Hopetoun		Urban
9123	WATHE LANE	362	543	181	UA4	Unsealed	Jul-04	Council	Austin Street - Murdock Street	Hopetoun		Urban
9123	WATHE LANE	543	705	162	UA4	Unsealed	Jul-04	Council	Murdock Street - Conran Street	Hopetoun		Urban
1144	WATHE RESERVE ROAD 2	0	860	860	RA5	Unsealed	Jul-04	Council	00 at Hopetoun Walpeup Road -	D5		Rural
1144	WATHE RESERVE ROAD 2	0	1650	1650	RA6	Unsealed	Jul-04	Council	00 at Sunraysia Highway -	C6		Rural
1144	WATHE RESERVE ROAD 2	860	1640	780	RA2	Unsealed	Jul-04	Council	00 at Hopetoun Walpeup Road -	D5		Rural
1144	WATHE RESERVE ROAD 2	1640	2160	520	RA5	Unsealed	Jul-04	Council	00 at Hopetoun Walpeup Road -	D5		Rural
1144	WATHE RESERVE ROAD 2	1650	2910	1260	RA6	Unsealed	Jul-04	Council	00 at Sunraysia Highway - Wathe Reserve	C6		Rural
1144	WATHE RESERVE ROAD 2	2160	2770	610	RA6	Unsealed	Jul-04	Council	00 at Hopetoun Walpeup Road - Wathe Reserve	D5		Rural
1979	WATSON ROAD	0	760	760	RA5	Unsealed	Jul-04	Council	00 at Minyip Rich Avon Road -	N7		Rural
1979	WATSON ROAD	760	1910	1150	RA6	Unsealed	Jul-04	Council	00 at Minyip Rich Avon Road - Switchback Road	N7		Rural
8183	WATSON STREET	0	152	152	UA1	Sealed	Jul-04	Council	Noall St, - Gould St	Warracknabeal		Urban
8428	WEBB STREET	0	35	35	UA1	Sealed	Jul-04	Council	Munro Street - Change	Murtoa		Urban
8428	WEBB STREET	35	204	169	UA1	Sealed	Jul-04	Council	Change - Change	Murtoa		Urban
8428	WEBB STREET	204	228	24	UA1	Sealed	Jul-04	Council	Change - Change	Murtoa		Urban
8428	WEBB STREET	228	270	42	UA1	Sealed	Jul-04	Council	Change - End	Murtoa		Urban
2020	WEBBS DRY WEATHER ROAD	0	2920	2920	RA6	Unsealed	Jul-04	Council	00 at Longerenong Road - Bates Road	P5/P6		Rural
2020	WEBBS DRY WEATHER ROAD	2920	5680	2760	RA6	Unsealed	Jul-04	Council	00 at Longerenong Road - Delahuntys Road	P5/P6		Rural
1276	WEBSTERS ROAD	0	540	540	RC2	Unsealed	Jul-04	Council	00 at Hopetoun Yaaheet Road -	E3/F3		Rural
1276	WEBSTERS ROAD	540	1000	460	RC2	Unsealed	Jul-04	Council	00 at Hopetoun Yaaheet Road -	E3/F3		Rural
1276	WEBSTERS ROAD	1000	2600	1600	RC2	Unsealed	Jul-04	Council	00 at Hopetoun Yaaheet Road - Navy Dam Road =2460	E3/F3		Rural
1276	WEBSTERS ROAD	2600	2960	360	RC2	Unsealed	Jul-04	Council	00 at Hopetoun Yaaheet Road -	E3/F3		Rural
1276	WEBSTERS ROAD	2960	4890	1930	RC2	Unsealed	Jul-04	Council	00 at Hopetoun Yaaheet Road - Hopetoun West Road	E3/F3		Rural
1276	WEBSTERS ROAD	4890	5680	790	RA2	Unsealed	Jul-04	Council	00 at Hopetoun Yaaheet Road - Moyles Road	E3/F3		Rural
1276	WEBSTERS ROAD	5680	7800	2120	RA6	Unsealed	Jul-04	Council	00 at Hopetoun Yaaheet Road - Wyperfeld Road	E3/F3		Rural
1276	WEBSTERS ROAD	7800	12810	5010	RA7	Unsealed	Jul-04	Council	00 at Hopetoun Yaaheet Road - End	E3/F3		Rural
8220	WEMYSS STREET	10	110	100	UA1	Sealed	Jul-04	Council	Cromie St - Stewart Street	Rupanyup		Urban
8220	WEMYSS STREET	110	190	80	UA4	Unsealed	Jul-04	Council	Stewart Street - End	Rupanyup		Urban
1932	WERRIGAR EAST ROAD	0	3160	3160	RA6	Unsealed	Jul-04	Council	00 at Rattray Road - Borung Highway	K6/L6		Rural

YARRIAMBIA CK SHIRE COUNCIL
ROAD REGISTER
SCHEDULE 1

VERSION - 10

Road Id	Road Name	Start Distance	End Distance	Length (m)	Road Hierarchy	Sealed or Unsealed	Date Proclaimed Public Road	Asset Owner	From - To Segment Detail	District Location	Boundaries of Road	Urban or Rural
8184	WERRIGAR STREET	0	211	211	UA1	Sealed	Jul-04	Council	Start - Campbell St	Warracknabeal		Urban
8184	WERRIGAR STREET	211	231	20	UA1	Sealed	Jul-04	Council	Campbell St - Campbell St	Warracknabeal		Urban
8184	WERRIGAR STREET	231	302	71	UA1	Sealed	Jul-04	Council	Campbell St - Beggs Street	Warracknabeal		Urban
8184	WERRIGAR STREET	302	322	20	UA1	Sealed	Jul-04	Council	Beggs Street - Beggs Street	Warracknabeal		Urban
8184	WERRIGAR STREET	322	423	101	UA1	Sealed	Jul-04	Council	Beggs Street - Anderson St	Warracknabeal		Urban
8184	WERRIGAR STREET	423	549	126	UA1	Sealed	Jul-04	Council	Anderson St - Jamouneau St	Warracknabeal		Urban
8184	WERRIGAR STREET	549	655	106	UA1	Sealed	Jul-04	Council	Jamouneau St - Scott St	Warracknabeal		Urban
8219	WESTCOTT AVENUE	0	20	20	UA2	Unsealed	Jul-04	Council	Dyer St - Dyer St	Rupanyup		Urban
8219	WESTCOTT AVENUE	20	150	130	UA2	Unsealed	Jul-04	Council	Dyer St - End	Rupanyup		Urban
1399	WESTERLANDS ROAD	0	1630	1630	RA6	Unsealed	Jul-04	Council	I Evans Road -	M9/N9		Rural
1399	WESTERLANDS ROAD	1630	3680	2050	RA2	Unsealed	Jul-04	Council	I Evans Road - Minyip Rich Avon Road	M9/N9	3.68= Break at Minyip Rich Avon Road	Rural
1399	WESTERLANDS ROAD	3680	4440	760	RA2	Unsealed	Jul-04	Council	I Evans Road -	M9/N9		Rural
1399	WESTERLANDS ROAD	4440	4940	500	RA6	Unsealed	Jul-04	Council	I Evans Road - A B Funkes Road	M9/N9		Rural
8277	WHEATLANDS MUSEUM ROAD	0	366	366	UA3	Sealed	Jul-04	Council	Henty Highway - Warracknabeal Stawell Road	Warracknabeal		Urban
1280	WHITES ROAD	0	5690	5690	RA6	Unsealed	Jul-04	Council	00 at Yaapect Kenmare Road -	F2/G2		Rural
1280	WHITES ROAD	5690	6450	760	RA2	Unsealed	Jul-04	Council	00 at Yaapect Kenmare Road - Hopetoun Rainbow Road	F2/G2		Rural
1280	WHITES ROAD	6450	11200	4750	RA6	Unsealed	Jul-04	Council	00 at Yaapect Kenmare Road - Shire Boundary	F2/G2		Rural
1608	WHITES ROAD 2	0	1290	1290	RA2	Unsealed	Jul-04	Council	00 at Burrum Banyena Road -	O9		Rural
1608	WHITES ROAD 2	1290	1970	680	RA6	Unsealed	Jul-04	Council	00 at Burrum Banyena Road - Lallat Banyena Road	O9		Rural
2043	WHITES ROAD NORTH	0	860	860	RC2	Unsealed	Jul-04	Council	00 at Hopetoun Yaapect Road -	F3		Rural
2043	WHITES ROAD NORTH	860	2740	1880	RC2	Unsealed	Jul-04	Council	00 at Hopetoun Yaapect Road -	F3		Rural
2043	WHITES ROAD NORTH	2740	3270	530	RC2	Unsealed	Jul-04	Council	00 at Hopetoun Yaapect Road - Yaapect Kenmare Road	F3		Rural
1835	WIDGERS ROAD	0	2130	2130	RA6	Unsealed	Jul-04	Council	00 at Moloneys Road - Sheep Hills Kelallac Road	M6		Rural
1908	WILKEN LANE	0	1630	1630	RA6	Unsealed	Jul-04	Council	00 at Borung Highway -	K5		Rural
1908	WILKEN LANE	1630	6360	4730	RA7	Unsealed	Jul-04	Council	00 at Borung Highway - Bangerang Road	K5		Rural
1702	WILKUR SOUTH SCHOOL ROAD	0	3260	3260	RA6	Unsealed	Jul-04	Council	00 at South Boundary Road -	J8		Rural
1702	WILKUR SOUTH SCHOOL ROAD	3260	3850	590	RA5	Unsealed	Jul-04	Council	00 at South Boundary Road - McLeans Road	J8		Rural
1702	WILKUR SOUTH SCHOOL ROAD	3850	8250	4400	RA6	Unsealed	Jul-04	Council	00 at South Boundary Road - Watchem Warracknabeal Road	J8		Rural
1223	WILLIAMS ROAD	0	7270	7270	RA6	Unsealed	Jul-04	Council	00 at Galaquil East Road - Birchip Rainbow Road	H7		Rural
1185	WILSONS ROAD	0	1150	1150	RA3	Unsealed	Jul-04	Council	00 at Hopetoun Sea Lake Road -	E6		Rural
1185	WILSONS ROAD	1150	1450	300	RA2	Unsealed	Jul-04	Council	00 at Hopetoun Sea Lake Road -	E6		Rural
1185	WILSONS ROAD	1450	2380	930	RA5	Unsealed	Jul-04	Council	00 at Hopetoun Sea Lake Road -	E6		Rural

YARRIAMBIA SHIRE COUNCIL
ROAD REGISTER
SCHEDULE 1

VERSION - 10

Road Id	Road Name	Start Distance	End Distance	Length (m)	Road Hierarchy	Sealed or Unsealed	Date Proclaimed Public Road	Asset Owner	From - To Segment Detail	District Location	Boundaries of Road	Urban or Rural
1185	WILSONS ROAD	2380	3110	730	RA5	Unsealed	Jul-04	Council	00 at Hopetoun Sea Lake Road -change	E6		Rural
1185	WILSONS ROAD	3110	3490	380	RA5	Unsealed	Jul-04	Council	00 at Hopetoun Sea Lake Road change-3490	E6		Rural
1185	WILSONS ROAD	3490	4270	780	RA5	Unsealed	Jul-04	Council	00 at Hopetoun Sea Lake Road -3490-change	E6		Rural
1185	WILSONS ROAD	4270	4850	580	RA2	Unsealed	Jul-04	Council	00 at Hopetoun Sea Lake Road - Gregors Road	E6		Rural
1185	WILSONS ROAD	4850	6210	1360	RA6	Unsealed	Jul-04	Council	00 at Hopetoun Sea Lake Road - Henty Highway	E6		Rural
8221	WIMMERA HIGHWAY	0	72	72	UC1	Sealed	Jul-04	VicRoads	Cromie St - Stewart St	Rupanyup	VicRoads	Urban
8317	WIMMERA STREET	0	67	67	UA4	Unsealed	Jul-04	Council	Lane - Mill	Minyip		Urban
8317	WIMMERA STREET	67	299	232	UA1	Sealed	Jul-04	Council	Mill - Church	Minyip		Urban
8317	WIMMERA STREET	299	531	232	UA1	Sealed	Jul-04	Council	Church - Foundry	Minyip		Urban
8317	WIMMERA STREET	531	626	95	UA1	Sealed	Jul-04	Council	Foundry - Change	Minyip		Urban
8317	WIMMERA STREET	626	763	137	UA1	Sealed	Jul-04	Council	Change - McLeod	Minyip		Urban
8317	WIMMERA STREET	763	830	67	UA4	Unsealed	Jul-04	Council	McLeod - End	Minyip		Urban
1258	WINDY RIDGE ROAD	0	120	120	RA1	Sealed	Jul-04	Council	00 at Henty Highway -	G3/G5		Rural
1258	WINDY RIDGE ROAD	120	210	90	RA2	Unsealed	Jul-04	Council	00 at Henty Highway -	G3/G5		Rural
1258	WINDY RIDGE ROAD	210	5250	5040	RA6	Unsealed	Jul-04	Council	00 at Henty Highway - Chivell Road	G3/G5		Rural
1258	WINDY RIDGE ROAD	5250	7830	2580	RC2	Unsealed	Jul-04	Council	00 at Henty Highway -	G3/G5		Rural
1258	WINDY RIDGE ROAD	7830	9750	1920	RA6	Unsealed	Jul-04	Council	00 at Henty Highway -	G3/G5		Rural
1258	WINDY RIDGE ROAD	9750	10120	370	RA6	Unsealed	Jul-04	Council	00 at Henty Highway - Kinkora Road	G3/G5		Rural
1258	WINDY RIDGE ROAD	10120	12080	1960	RA6	Unsealed	Jul-04	Council	00 at Henty Highway -	G3/G5		Rural
1258	WINDY RIDGE ROAD	12080	13350	1270	RA6	Unsealed	Jul-04	Council	00 at Henty Highway - Hofmaiers Road	G3/G5		Rural
1258	WINDY RIDGE ROAD	13350	16590	3240	RA6	Unsealed	Jul-04	Council	00 at Henty Highway - Boundary Road	G3/G5		Rural
1296	WIRRBIBIAL ROAD	0	1370	1370	RC2	Unsealed	Jul-04	Council	00 at Cambacanya Road -	E4		Rural
1296	WIRRBIBIAL ROAD	1370	2550	1180	RC2	Unsealed	Jul-04	Council	00 at Cambacanya Road -	E4		Rural
1296	WIRRBIBIAL ROAD	2550	4290	1740	RC2	Unsealed	Jul-04	Council	00 at Cambacanya Road - Carra Lane	E4		Rural
1814	WITNEYS ROAD	0	1070	1070	RA2	Unsealed	Jul-04	Council	00 at Lah West Road -	J5		Rural
1814	WITNEYS ROAD	1070	5300	4230	RA6	Unsealed	Jul-04	Council	00 at Lah West Road - Brim West Road	J5		Rural
8222	WOOD STREET (RUPANYUP)	0	150	150	UA1	Sealed	Jul-04	Council	Conolly Parade - Change	Rupanyup		Urban
8222	WOOD STREET (RUPANYUP)	150	243	93	UA1	Sealed	Jul-04	Council	Change - Dyer Street	Rupanyup		Urban
8222	WOOD STREET (RUPANYUP)	243	303	60	UA1	Sealed	Jul-04	Council	Dyer Street - Taylor Street	Rupanyup		Urban
8222	WOOD STREET (RUPANYUP)	303	325	22	UA1	Sealed	Jul-04	Council	Taylor Street - Taylor Street	Rupanyup		Urban
8222	WOOD STREET (RUPANYUP)	325	384	59	UA1	Sealed	Jul-04	Council	Taylor Street - Cromie Street	Rupanyup		Urban
8222	WOOD STREET (RUPANYUP)	384	444	60	UA1	Sealed	Jul-04	Council	Cromie Street - Cromie Street	Rupanyup		Urban
8222	WOOD STREET (RUPANYUP)	444	545	101	UA1	Sealed	Jul-04	Council	Cromie Street - Stewart Street	Rupanyup		Urban

YARRIAMBIACK SHIRE COUNCIL
ROAD REGISTER
SCHEDULE 1

VERSION - 10

Road Id	Road Name	Start Distance	End Distance	Length (m)	Road Hierarchy	Sealed or Unsealed	Date Proclaimed Public Road	Asset Owner	From - To Segment Detail	District Location	Boundaries of Road	Urban or Rural
8222	WOOD STREET (RUPANYUP)	545	630	85	UA4	Unsealed	Jul-04	Council	Stewart Street - End	Rupanyup		Urban
8185	WOOD STREET (WARRACK)	0	263	263	UA1	Sealed	Jul-04	Council	Start - Hudgson St	Warracknabeal		Urban
8185	WOOD STREET (WARRACK)	263	283	20	UA1	Sealed	Jul-04	Council	Hudgson St - Hudgson St	Warracknabeal		Urban
8185	WOOD STREET (WARRACK)	283	464	181	UA1	Sealed	Jul-04	Council	Hudgson St - Anderson St	Warracknabeal		Urban
8186	WOODBINE STREET	0	88	88	UA1	Sealed	Jul-04	Council	Elizabeth St - David St	Warracknabeal		Urban
1593	WOODBURNS ROAD	0	8100	8100	RA6	Unsealed	Jul-04	Buloke	00 at Ninda Road - West End	C7/C8	YSC-BSC	Rural
1903	WOODS LANE	0	2610	2610	RA6	Unsealed	Jul-04	Council	00 at Watchem Warracknabeal Road - Areegra Exchange Road	K8		Rural
1903	WOODS LANE	2610	6210	3600	RA6	Unsealed	Jul-04	Council	00 at Watchem Warracknabeal Road - Shire Boundary	K8		Rural
1394	WOODS ROAD	0	2600	2600	RA2	Unsealed	Jul-04	Council	00 at Donald Murtoa Road -	L8/M8		Rural
1394	WOODS ROAD	2600	3600	1000	RA2	Unsealed	Jul-04	Council	00 at Donald Murtoa Road -	L8/M8		Rural
1394	WOODS ROAD	3600	5990	2390	RA2	Unsealed	Jul-04	Council	00 at Donald Murtoa Road -	L8/M8		Rural
1394	WOODS ROAD	5990	6520	530	RA2	Unsealed	Jul-04	Council	00 at Donald Murtoa Road -	L8/M8		Rural
1394	WOODS ROAD	6520	8600	2080	RA2	Unsealed	Jul-04	Council	00 at Donald Murtoa Road - Lawler Road	L8/M8		Rural
9308	WOODS STREET	0	275	275	UA1	Sealed	Jul-04	Council	Cowan - Change	Yaapeet		Urban
9308	WOODS STREET	275	505	230	UA2	Unsealed	Jul-04	Council	Change - Yaapeet South Road	Yaapeet		Urban
1815	WOODWARDS ROAD	0	1050	1050	RA5	Unsealed	Jul-04	Council	00 at Beyal Road -	I7		Rural
1815	WOODWARDS ROAD	1050	1650	600	RA5	Unsealed	Jul-04	Council	00 at Beyal Road - Addinsall Road	I7		Rural
1815	WOODWARDS ROAD	1650	2730	1080	RA6	Unsealed	Jul-04	Council	00 at Beyal Road - Addinsall Road	I7		Rural
8187	WOOLCOCK STREET	0	156	156	UA1	Sealed	Jul-04	Council	Warunda Ave - Anderson St	Warracknabeal		Urban
8187	WOOLCOCK STREET	156	186	30	NULL PAV	Sealed	Jul-04	Council	Anderson St - Anderson St	Warracknabeal		Urban
8187	WOOLCOCK STREET	186	213	27	UA1	Sealed	Jul-04	Council	Anderson St - Change	Warracknabeal		Urban
8187	WOOLCOCK STREET	213	288	75	UA1	Sealed	Jul-04	Council	Change - Jamouneau St	Warracknabeal		Urban
8187	WOOLCOCK STREET	288	318	30	NULL PAV	Sealed	Jul-04	Council	Jamouneau St - Jamouneau St	Warracknabeal		Urban
8187	WOOLCOCK STREET	318	448	130	UC1	Sealed	Jul-04	Council	Jamouneau St - Scott Street	Warracknabeal		Urban
8187	WOOLCOCK STREET	448	580	132	UC1	Sealed	Jul-04	Council	Scott Street - Devereux St	Warracknabeal		Urban
8187	WOOLCOCK STREET	580	681	101	UA1	Sealed	Jul-04	Council	Devereux St - Molyneaux St	Warracknabeal		Urban
8187	WOOLCOCK STREET	681	712	31	NULL PAV	Sealed	Jul-04	Council	Molyneaux St - Molyneaux St	Warracknabeal		Urban
8187	WOOLCOCK STREET	712	893	181	UA1	Sealed	Jul-04	Council	Molyneaux St - Thomas Street	Warracknabeal		Urban
1825	WOOLLARDS ROAD	0	580	580	RA2	Unsealed	Jul-04	Council	00 at Hopetoun Walpeup Rd -	B3		Rural
1825	WOOLLARDS ROAD	580	2100	1520	RA2	Unsealed	Jul-04	Council	00 at Hopetoun Walpeup Rd - West end	B3		Rural
9421	WOOMELANG Lane 01	0	140	140	UA4	Unsealed	Jul-04	Council	Railway Cres - Myall street	Woomelang		Urban
9421	WOOMELANG Lane 01	140	352	212	UA4	Unsealed	Jul-04	Council	Myall street - Carr Street	Woomelang		Urban
9421	WOOMELANG Lane 01	352	564	212	UA4	Unsealed	Jul-04	Council	Carr Street - Dudley Street	Woomelang		Urban

YARRIAMBIACK SHIRE COUNCIL
ROAD REGISTER
SCHEDULE 1

VERSION - 10

Road Id	Road Name	Start Distance	End Distance	Length (m)	Road Hierarchy	Sealed or Unsealed	Date Proclaimed Public Road	Asset Owner	From - To Segment Detail	District Location	Boundaries of Road	Urban or Rural
9421	WOOMELANG Lane 01	564	756	192	UA4	Unsealed	Jul-04	Council	Dudley Street - Sealake Road	Woomelang		Urban
9422	WOOMELANG Lane 02	0	30	30	UA6	Unsealed	Jul-04	Council	Woom Lane 1 - End	Woomelang		Urban
9423	WOOMELANG Lane 03	0	30	30	UA6	Unsealed	Jul-04	Council	Woom Lane 1 - End	Woomelang		Urban
9424	WOOMELANG Lane 04	0	30	30	UA6	Unsealed	Jul-04	Council	Woom Lane 1 - nd	Woomelang		Urban
9425	WOOMELANG Lane 05	0	190	190	UA4	Unsealed	Jul-04	Council	Hopetoun Sea Lake Road - End	Woomelang		Urban
9427	WOOMELANG Lane 07	0	321	321	UA5	Unsealed	Jul-04	Council	Roberts Street - Church Street	Woomelang		Urban
9428	WOOMELANG Lane 08	0	70	70	UA5	Unsealed	Jul-04	Council	Brock Street - Woom L 7	Woomelang		Urban
9429	WOOMELANG Lane 09	0	60	60	NULL PAV	Unsealed	Jul-04	Council	Church Street - Woom L 10	Woomelang		Urban
9430	WOOMELANG Lane 10	0	685	685	NULL PAV	Unsealed	Jul-04	Council	Berriwillock Road - Cook Street	Woomelang		Urban
2070	WOOMELANG TIP ROAD	0	250	250	NULL PAV	Unsealed	Jul-04	Council	00 at Henty Highway - Layfield Street	Rosebery		Urban
2070	WOOMELANG TIP ROAD	0	650	650	RA1	Sealed	Jul-04	Council	Duthies Rd - Transfer Station	E7		Rural
1816	WRIGHTS ROAD	0	640	640	RA2	Unsealed	Jul-04	Council	00 at Lieth Road -	L7/M7		Rural
1816	WRIGHTS ROAD	640	2470	1830	RA6	Unsealed	Jul-04	Council	00 at Lieth Road -	L7/M7		Rural
1816	WRIGHTS ROAD	2470	3910	1440	RA2	Unsealed	Jul-04	Council	00 at Lieth Road - Boolite Sheep Hills Road	L7/M7		Rural
2041	WURFEL ROAD	0	340	340	RA3	Unsealed	Jul-04	Council	00 at Simson Street - End	I5		Rural
9818	WYCHUNGA STREET	0	415	415	UA3	Sealed	Jul-04	Council	Sunraysia Highway - Mallee Street	Lascelles		Urban
9818	WYCHUNGA STREET	0	138	138	PB	Sealed	Jul-04	Council	Inline with Yarradook Lane - Near Cicely Street	Lascelles		Urban
9818	WYCHUNGA STREET	415	526	111	UC1	Sealed	Jul-04	VicRoads	Mallee Street - Boree St	Lascelles	VicRoads	Urban
9818	WYCHUNGA STREET	526	551	25	UC1	Sealed	Jul-04	VicRoads	Boree St - Boree St	Lascelles	VicRoads	Urban
9818	WYCHUNGA STREET	551	565	14	UC1	Sealed	Jul-04	VicRoads	Boree St - End	Lascelles	VicRoads	Urban
1943	WYLLIE ROAD	0	6220	6220	RA6	Unsealed	Jul-04	Council	00 at Mellis Road - Areegra East Road	K8/L8		Rural
2005	WYNNE ROAD	0	1400	1400	RA6	Unsealed	Jul-04	Council	00 at Schaches Road - Gawith Road	O6		Rural
2005	WYNNE ROAD	1400	2620	1220	RA5(S)	Unsealed	Jul-04	Council	00 at Schaches Road - Banyena Pimpinio Road	O6		Rural
1268	WYPERFELD PARK ROAD	0	2540	2540	RL1	Sealed	Jul-04	Council	00 at Hopetoun Yaapect Rd -	D1/F2		Rural
1268	WYPERFELD PARK ROAD	2540	3200	660	RL1	Sealed	Jul-04	Council	00 at Hopetoun Yaapect Rd -	D1/F2		Rural
1268	WYPERFELD PARK ROAD	3200	3370	170	RL1	Sealed	Jul-04	Council	00 at Hopetoun Yaapect Rd -	D1/F2		Rural
1268	WYPERFELD PARK ROAD	3370	6580	3210	RL1	Sealed	Jul-04	Council	00 at Hopetoun Yaapect Rd - Nypo	D1/F2		Rural
1268	WYPERFELD PARK ROAD	6580	10730	4150	RL1	Sealed	Jul-04	Council	00 at Hopetoun Yaapect Rd - 8530=Mitchells Rd	D1/F2		Rural
1268	WYPERFELD PARK ROAD	10730	14710	3980	RL1	Sealed	Jul-04	Council	00 at Hopetoun Yaapect Rd - National Park Entrance	D1/F2		Rural
1289	WYPERFELD ROAD	0	3970	3970	SP1	Unsealed	Jul-04	Council	00 at Mitchells Road -	E2/E3		Rural
1289	WYPERFELD ROAD	3970	4530	560	SP1	Unsealed	Jul-04	Council	00 at Mitchells Road -	E2/E3		Rural
1289	WYPERFELD ROAD	4530	6030	1500	SP1	Unsealed	Jul-04	Council	00 at Mitchells Road - Fire Access Road	E2/E3		Rural
1289	WYPERFELD ROAD	6030	6970	940	SP1	Unsealed	Jul-04	Council	00 at Mitchells Road -	E2/E3		Rural

YARRIAMBIAK SHIRE COUNCIL
ROAD REGISTER
SCHEDULE 1

VERSION - 10

Road Id	Road Name	Start Distance	End Distance	Length (m)	Road Hierarchy	Sealed or Unsealed	Date Proclaimed Public Road	Asset Owner	From - To Segment Detail	District Location	Boundaries of Road	Urban or Rural
1289	WYPERFELD ROAD	6970	17600	10630	RA6	Unsealed	Jul-04	Council	00 at Mitchells Road - Websters Road	E2/E3		Rural
1278	YAAPEET KENMARE ROAD	0	540	540	RL1	Sealed	Jul-04	Council	00 at 90m north of Cowan Str -	F2/G3		Rural
1278	YAAPEET KENMARE ROAD	540	780	240	RC1	Sealed	Jul-04	Council	00 at 90m north of Cowan Str -	F2/G3		Rural
1278	YAAPEET KENMARE ROAD	780	3720	2940	RC1	Sealed	Jul-04	Council	00 at 90m north of Cowan Str -	F2/G3		Rural
1278	YAAPEET KENMARE ROAD	3720	4730	1010	RC1	Sealed	Jul-04	Council	00 at 90m north of Cowan Str -	F2/G3		Rural
1278	YAAPEET KENMARE ROAD	4730	6330	1600	RC2	Unsealed	Jul-04	Council	00 at 90m north of Cowan Str -	F2/G3		Rural
1278	YAAPEET KENMARE ROAD	6330	7060	730	RC2	Unsealed	Jul-04	Council	00 at 90m north of Cowan Str -	F2/G3		Rural
1278	YAAPEET KENMARE ROAD	7060	7790	730	RC2	Unsealed	Jul-04	Council	00 at 90m north of Cowan Str -	F2/G3		Rural
1278	YAAPEET KENMARE ROAD	7790	8590	800	RC2	Unsealed	Jul-04	Council	00 at 90m north of Cowan Str - Whites Road North	F2/G3		Rural
1278	YAAPEET KENMARE ROAD	8590	9770	1180	RC2	Unsealed	Jul-04	Council	00 at 90m north of Cowan Str -	F2/G3		Rural
1278	YAAPEET KENMARE ROAD	9770	10220	450	RC2	Unsealed	Jul-04	Council	00 at 90m north of Cowan Str - Echunga Road	F2/G3		Rural
1278	YAAPEET KENMARE ROAD	10220	10840	620	RC2	Unsealed	Jul-04	Council	00 at 90m north of Cowan Str -	F2/G3		Rural
1278	YAAPEET KENMARE ROAD	10840	11850	1010	RC2	Unsealed	Jul-04	Council	00 at 90m north of Cowan Str -	F2/G3		Rural
1278	YAAPEET KENMARE ROAD	11850	13450	1600	RC2	Unsealed	Jul-04	Council	00 at 90m north of Cowan Str - Gaalanungah Road	F2/G3		Rural
1278	YAAPEET KENMARE ROAD	13450	16030	2580	RC2	Unsealed	Jul-04	Council	00 at 90m north of Cowan Str -	F2/G3		Rural
1278	YAAPEET KENMARE ROAD	16030	16530	500	RC2	Unsealed	Jul-04	Council	00 at 90m north of Cowan Str - Hopetoun Rainbow Road	F2/G3		Rural
1278	YAAPEET KENMARE ROAD	16690	19650	2960	RC1	Sealed	Jul-04	Council	00 at 90m north of Cowan Str -	F2/G3		Rural
1278	YAAPEET KENMARE ROAD	19650	19940	290	RC1	Sealed	Jul-04	Council	00 at 90m north of Cowan St - Change	F2/G3		Rural
1278	YAAPEET KENMARE ROAD	19940	20550	610	RC1	Sealed	Jul-04	Council	00 at 90m north of Cowan Street - Shire Boundary	F2/G3		Rural
1278	YAAPEET KENMARE ROAD	20550	21550	1000	RC1	Sealed	Jul-04	Council	00 at 90m north of Cowan Street - Shire Boundary	F2/G3		Rural
1269	YAAPEET NORTH ROAD	0	160	160	RA1	Sealed	Jul-04	Council	00 at Hopetoun Yaapect Road -	E2/F2		Rural
1269	YAAPEET NORTH ROAD	160	1070	910	RA5	Unsealed	Jul-04	Council	00 at Hopetoun Yaapect Road - Mitchells Road	E2/F2		Rural
1269	YAAPEET NORTH ROAD	1070	4070	3000	RA2	Unsealed	Jul-04	Council	00 at Hopetoun Yaapect Road -	E2/F2		Rural
1269	YAAPEET NORTH ROAD	4070	5640	1570	RA2	Unsealed	Jul-04	Council	00 at Hopetoun Yaapect Road -	E2/F2		Rural
1251	YAAPEET SOUTH ROAD	0	710	710	RC2	Unsealed	Jul-04	Council	00 at Yaapect Kenmare Road -	F2/G2		Rural
1251	YAAPEET SOUTH ROAD	710	3230	2520	RC2	Unsealed	Jul-04	Council	00 at Yaapect Kenmare Road -	F2/G2		Rural
1251	YAAPEET SOUTH ROAD	3230	4310	1080	RC2	Unsealed	Jul-04	Council	00 at Yaapect Kenmare Road -	F2/G2		Rural
1251	YAAPEET SOUTH ROAD	4310	6470	2160	RC2	Unsealed	Jul-04	Council	00 at Yaapect Kenmare Road - Hopetoun Rainbow Road	F2/G2		Rural
1251	YAAPEET SOUTH ROAD	6470	7820	1350	RA5(B)	Unsealed	Jul-04	Council	00 at Yaapect Kenmare Road -	F2/G2		Rural
1251	YAAPEET SOUTH ROAD	7820	9730	1910	RA5(B)	Unsealed	Jul-04	Council	00 at Yaapect Kenmare Road - Rosebery Rainbow Road	F2/G2		Rural
1251	YAAPEET SOUTH ROAD	9730	11250	1520	RA6	Unsealed	Jul-04	Council	00 at Yaapect Kenmare Road - Fuller Road	F2/G2		Rural
1639	YAAPEET WEST ROAD	0	570	570	RA1	Sealed	Jul-04	Council	00 at Yaapect Kenmare Road -	F1/F2		Rural
1639	YAAPEET WEST ROAD	570	1610	1040	RA4	Sealed	Jul-04	Council	00 at Yaapect Kenmare Road -	F1/F2		Rural

YARRIAMBIACK SHIRE COUNCIL
ROAD REGISTER
SCHEDULE 1

VERSION - 10

Road Id	Road Name	Start Distance	End Distance	Length (m)	Road Hierarchy	Sealed or Unsealed	Date Proclaimed Public Road	Asset Owner	From - To Segment Detail	District Location	Boundaries of Road	Urban or Rural
1639	YAAPEET WEST ROAD	1610	2100	490	RA5	Unsealed	Jul-04	Council	00 at Yaapeet Kenmare Road -	F1/F2		Rural
1639	YAAPEET WEST ROAD	2100	3960	1860	RA5	Unsealed	Jul-04	Council	00 at Yaapeet Kenmare Road -	F1/F2		Rural
1639	YAAPEET WEST ROAD	3960	4380	420	RA5	Unsealed	Jul-04	Council	00 at Yaapeet Kenmare Road - Lake Albacutya Park	F1/F2		Rural
1439	YARONE ROAD	0	1460	1460	RA7	Unsealed	Jul-04	Council	00 at McLeans Finch Road - West end	C4		Rural
9124	YARRACK LANE	0	100	100	UA4	Unsealed	Jul-04	Council	Myall Lane - Dennys Street	Hopetoun		Urban
9124	YARRACK LANE	100	200	100	UA1	Sealed	Jul-04	Council	Dennys St - Change	Hopetoun		Urban
9124	YARRACK LANE	200	281	81	UA1	Sealed	Jul-04	Council	Change - Austin St	Hopetoun		Urban
9124	YARRACK LANE	281	355	74	UA1	Sealed	Jul-04	Council	Austin St - Change	Hopetoun		Urban
9124	YARRACK LANE	355	462	107	UA1	Sealed	Jul-04	Council	Change - Murdoch St	Hopetoun		Urban
9124	YARRACK LANE	462	542	80	UA4	Unsealed	Jul-04	Council	Murdoch St - Cutya Lane	Hopetoun		Urban
1850	YARRACK ROAD	0	4870	4870	RA6	Unsealed	Jul-04	Council	00 at Talbots Road East - Mills Road	E4/E5		Rural
9819	YARRADKOOK LANE	0	335	335	UA5	Unsealed	Jul-04	Council	West End - Mahrong Street	Lascelles		Urban
1359	YARRIAMBIACK DRIVE	0	3850	3850	RA6	Unsealed	Jul-04	Council	00 at Ailsa Wheat Road -	M5/M7		Rural
1359	YARRIAMBIACK DRIVE	3850	5570	1720	RA2	Unsealed	Jul-04	Council	00 at Ailsa Wheat Road - Henty Highway	M5/M7		Rural
1359	YARRIAMBIACK DRIVE	5570	6820	1250	RA2	Unsealed	Jul-04	Council	00 at Ailsa Wheat Road -	M5/M7		Rural
1359	YARRIAMBIACK DRIVE	6820	7410	590	RA2	Unsealed	Jul-04	Council	00 at Ailsa Wheat Road -	M5/M7		Rural
1359	YARRIAMBIACK DRIVE	7410	7730	320	RA5	Unsealed	Jul-04	Council	00 at Ailsa Wheat Road - Longerenong W'beal Road	M5/M7		Rural
1359	YARRIAMBIACK DRIVE	7730	10020	2290	RA6	Unsealed	Jul-04	Council	00 at Ailsa Wheat Road -	M5/M7		Rural
1359	YARRIAMBIACK DRIVE	10020	12940	2920	RA6	Unsealed	Jul-04	Council	00 at Ailsa Wheat Road -	M5/M7		Rural
1359	YARRIAMBIACK DRIVE	12940	13670	730	RA5	Unsealed	Jul-04	Council	00 at Ailsa Wheat Road -	M5/M7		Rural
1359	YARRIAMBIACK DRIVE	13670	21320	7650	RA6	Unsealed	Jul-04	Council	00 at Ailsa Wheat Road - Stawell W'beal Road	M5/M7		Rural
1142	YARTO EAST ROAD	0	2100	2100	RA5	Unsealed	Jul-04	Council	00 at Hopetoun Walpeup Road -	C4/C5		Rural
1142	YARTO EAST ROAD	2100	6990	4890	RA6	Unsealed	Jul-04	Council	00 at Hopetoun Walpeup Road - East end	C4/C5		Rural
1141	YARTO SILO ROAD	0	1200	1200	RA5	Unsealed	Jul-04	Council	00 at Hopetoun Walpeup road - Healy Road	C4		Rural
1132	YARTO SPEED ROAD	0	1400	1400	RA2	Unsealed	Jul-04	Council	00 at Patchewollock Sea Lake Road -	B4/C4		Rural
1132	YARTO SPEED ROAD	1400	1950	550	RA6	Unsealed	Jul-04	Council	00 at Patchewollock Sea Lake Road -	B4/C4		Rural
1132	YARTO SPEED ROAD	1950	2270	320	RA5	Unsealed	Jul-04	Council	00 at Patchewollock Sea Lake Road -	B4/C4		Rural
1132	YARTO SPEED ROAD	2270	3460	1190	RA6	Unsealed	Jul-04	Council	00 at Patchewollock Sea Lake Road -	B4/C4		Rural
1132	YARTO SPEED ROAD	3460	4630	1170	RA6	Unsealed	Jul-04	Council	00 at Patchewollock Sea Lake Road - Turriff West Road (Break)	B4/C4		Rural
1132	YARTO SPEED ROAD	4630	5070	440	RC2	Unsealed	Jul-04	Council	00 at Patchewollock Sea Lake Road -	B4/C4		Rural
1132	YARTO SPEED ROAD	5070	6820	1750	RC2	Unsealed	Jul-04	Council	00 at Patchewollock Sea Lake Road -	B4/C4		Rural
1132	YARTO SPEED ROAD	6820	7540	720	RC2	Unsealed	Jul-04	Council	00 at Patchewollock Sea Lake Road -	B4/C4		Rural
1132	YARTO SPEED ROAD	7540	8500	960	RC2	Unsealed	Jul-04	Council	00 at Patchewollock Sea Lake Road -	B4/C4		Rural

YARRIAMBIAK SHIRE COUNCIL
ROAD REGISTER
SCHEDULE 1

VERSION - 10

Road Id	Road Name	Start Distance	End Distance	Length (m)	Road Hierarchy	Sealed or Unsealed	Date Proclaimed Public Road	Asset Owner	From - To Segment Detail	District Location	Boundaries of Road	Urban or Rural
1132	YARTO SPEED ROAD	8500	9800	1300	RC2	Unsealed	Jul-04	Council	00 at Patchewollock Sea Lake Road	B4/C4		Rural
1132	YARTO SPEED ROAD	9800	13440	3640	RC2	Unsealed	Jul-04	Council	00 at Patchewollock Sea Lake Road - Hopetoun Walpeup Road	B4/C4		Rural
1842	YARTO TURRIFF WEST ROAD	0	2780	2780	RA6	Unsealed	Jul-04	Council	00 at Yarto Speed Road - Turriff West Road	B4		Rural
9609	YENOLOM STREET	0	40	40	UA1	Sealed	Jul-04	Council	Federation St - Change	Patchewollock		Urban
9609	YENOLOM STREET	40	106	66	UA1	Sealed	Jul-04	Council	Change - Currawa St	Patchewollock		Urban
9609	YENOLOM STREET	106	136	30	UA1	Sealed	Jul-04	Council	Currawa St - Currawa St	Patchewollock		Urban
9609	YENOLOM STREET	136	242	106	UA1	Sealed	Jul-04	Council	Currawa St - Algerian St	Patchewollock		Urban
9609	YENOLOM STREET	242	272	30	UA1	Sealed	Jul-04	Council	Algerian St - Algerian St	Patchewollock		Urban
9609	YENOLOM STREET	272	373	101	UA2	Unsealed	Jul-04	Council	Algerian St - Barley St	Patchewollock		Urban
1840	YETMAN ROAD	0	1520	1520	RA6	Unsealed	Jul-04	Council	00 at Jim Bathgates Road - South End	C3	YSC-MRCC	Rural
1323	ZANKER ROAD	0	1780	1780	RA6	Unsealed	Jul-04	Council	00 at Jeparit W'beal -	K4		Rural
1323	ZANKER ROAD	1780	7170	5390	RA6	Unsealed	Jul-04	Council	00 at Jeparit W'beal -	K4		Rural
1323	ZANKER ROAD	7170	8200	1030	RA6	Unsealed	Jul-04	Council	00 at Jeparit W'beal - Graetz Road	K4		Rural
1671	ZERBSTS ROAD	0	1690	1690	RA5(B)	Unsealed	Jul-04	Council	00 at Waller Road - Minyip Dimboola Road	M6/N6		Rural
1671	ZERBSTS ROAD	1690	3910	2220	RC2	Unsealed	Jul-04	Council	00 at Waller Road -	M6/N6		Rural
1671	ZERBSTS ROAD	3910	5010	1100	RC2	Unsealed	Jul-04	Council	00 at Waller Road - Kewell East Road	M6/N6		Rural

14.3 Commitment for matching fund for Heavy Vehicle Safety and Productivity Program funding application

Prepared by M Evans

SUMMARY

The Department of Infrastructure, Transport, Regional Development and Communication has recently announced the opening of a new round of Heavy Vehicle Safety and Productivity Program.

In the current round, State, Territory and Local Government bodies can apply for projects to be constructed over the next 36 months. Council officers have partnered with other neighbouring Council's to develop a program of works to improve the joint boundary roads as well as YSC owned roads. The intention of this report is to get a Council resolution, committing the matching funds for the proposed funding application. Yarriambiack Shire Council needs to contribute \$1,511,127 to deliver a total of approximately \$7.1M worth of projects over the next three financial years.

RECOMMENDATION

That Council commit to forward capital expenditure commitments of \$1,511,127 over the coming three capital work programs if funding is successful.

ATTACHMENTS

[Attachment 1: HVSPP Funding application list - Yearly Project List](#)

[Attachment 2: HVSPP Funding application list - Funding Summary](#)

DISCUSSION

The participating Councils can seek up to 80% of the project cost through this program with no limitation to the number of projects. The Council officers and partnering Councils have decided to seek 70% funding to increase the likelihood of getting funding approved.

Council's Asset Management department has partnered with Horsham Rural City Council to develop a program of works to gradually improve Dimboola Minyip Road over the next three years. The intention is to seek 70% of the total project cost through this funding and remaining 30% to be shared between Yarriambiack and Horsham Council.

Similarly, another program was developed in partnership with Northern Grampians Shire Council to upgrade the Banyena Pimpinio Road (boundary section) and Glenorchy Road over the next three years.

Moreover, we have also developed a program to upgrade some of Council's own strategic priority roads and seek 70% of the project cost from this program.

The extensive "Project List" is included in the attachment section, which details individual project and costs to various contributing parties. The column "Lead Council" indicates the Council who is responsible for funding application and the construction of the project.

The forward capital works commitment is set out as:

\$ 672,045 in the 2022/23 financial year

\$ 659,595 in the 2023/24 financial year

\$ 179,487 in the 2024/25 financial year

AGENDA	Ordinary Meeting of Council
Issue Date: 19 January 2022	

The success of this funding application will improve the strategic freight network of the Wimmera Mallee Region. The selected projects mostly fit with the direction of Wimmera Southern Mallee Regional Transport Strategy.

RELEVANT LAW

Local Government Act 2020

COUNCIL PLANS AND POLICIES

Yarriambiack Council Plan 2021-2025 sets out the objective of a vibrant economy and supporting critical road infrastructure renewal and investment is an adopted action.

RELATED COUNCIL DECISIONS

Council has sought funding for roads through applications to Local Roads to Market, Local Roads and Community Infrastructure and Agrilinks.

OPTIONS

Reject the recommendation and find alternative ways to fund strategic upgrades.

SUSTAINABILITY IMPLICATIONS

Economic - This funding application (if successful) is likely to employ some local contractors for construction of the project and hence will have economic benefits.

Financial - The success of this funding application is likely reduce the future funding demands from Councils own source revenue.

COMMUNITY ENGAGEMENT

The priority roads have been determined through community engagement and appropriate road classification in the road hierarchy.

GENDER IMPACT ASSESSMENT

The Gender Equality Act 2020 requires entities to conduct gender impact assessments on all new policies, programs and services that directly and significantly impact the public as well as those up for review.

Gender Impact Assessment (GIA)		Status
Does this Council report recommendation m) Introduce a new policy, program and/or service; or n) Is it a review of a policy, program and/or service; that directly and significantly impacts the public?		YES <input type="checkbox"/> A GIA has been completed. NO <input checked="" type="checkbox"/> A GIA is not required.
Link to Gender Impact Assessment		GIA – Not Applicable

RISK

Utilising the Risk Management Framework the following assessment has been made:

Strategic Risk Description and Residual Risk Level	Action to Mitigate/Reduce Risk	Does Action maintain or reduce Residual Risk Level
Program and Project Risk - Residual Risk Level Medium	The acceptance of the recommendation will reduce the risk increasing the future funding gap and produce a safer environment for harvest trucks to travel in the road networks.	Reduces Residual Risk Level

REGIONAL, STATE AND NATIONAL PLANS AND POLICIES

Not Applicable

CONFLICTS OF INTEREST

All officers involved in the preparation of this report have declared that they do not have a conflict of interest in the subject matter of this report.

Road Name	Location	Description of Works	Length	Total Cost	Partner Council (if any)	Cost to YSC	Cost to Partner Council	Cost to HVSP	Year	Lead Council
Joint Boundary Roads - 22/23										
Dimboola Minyip Road	ID 554 and 555	Widening of narrow seal to 6.2 meter wide seal and 2 meter wide unsealed shoulder both side on the designated heavy vehicle route.	1,670	\$ 484,300	HRCC	\$ 72,645	\$ 72,645	\$ 339,010.00	2022/23	HRCC
Banyena Pimpinio Road	Chainage 0 (Banyena Silo Road) to Chaingae 2304 (A Mathews Road) (some sections already widened)	Widening of narrow seal to 6.2 meter wide seal and 2 meter wide unsealed shoulder both side on the designated heavy vehicle route.	1,914	\$ 450,000.00	NGSC	\$ 67,500.00	\$ 67,500	\$ 315,000	22/23	NGSC
Banyena Pimpinio Road	Chainage 2800 to Chaingae 4880 (Minyip Banyena Road) (some sections already widened)	Widening of narrow seal to 6.2 meter wide seal and 2 meter wide unsealed shoulder both side on the designated heavy vehicle route.	2,080	\$ 550,000.00	NGSC	\$ 82,500.00	\$ 82,500	\$ 385,000	22/23	NGSC
YSC Roads - 22/23										
Hopetoun Yaapect Road	9650 to 11450 (00 at Garrard Street (Hopetoun Rainbow Road)), 15560 to 16625 and 18875 to 19810	Widening of narrow seal to 6.8 meter wide seal and 2 meter wide unsealed shoulder both side on the designated heavy vehicle route.	3800	\$ 946,000.00	NA	\$ 283,800.00	\$ -	\$ 662,200	22/23	YSC
Sheep Hills Warracknabeal Road	1010 to 3090 (00 at Stawell W'beal Road)	Widening of narrow seal to 6.8 meter wide seal and 2 meter wide unsealed shoulder both side on the designated heavy vehicle route.	2080	\$ 552,000.00	NA	\$ 165,600.00		\$ 386,400	22/23	YSC
Joint Boundary Roads - 23/24										
Dimboola Minyip Road	ID 556,559 and 4149	Widening of narrow seal to 6.2 meter wide seal and 2 meter wide unsealed shoulder both side on the designated heavy vehicle route.	3,380	\$ 980,200	HRCC	\$ 147,030	\$ 147,030	\$ 686,140	23/24	HRCC
Glenorchy Road	7770m to 9220m (0 at Wimmera Highway)	Widening of narrow seal to 6.8 meter wide seal and 2 meter wide unsealed shoulder both side on the designated heavy vehicle route.	1450	\$ 461,100.00	NGSC	\$ 69,165.00	\$ 69,165.00	\$ 322,770	23/24	YSC
YSC Roads - 23/24										
Banyena Pimpinio Road	17513 to 20099 and 35222 to 36593 (0 at Banyena Silo Road)	Widening of narrow seal to 6.8 meter wide seal and 2 meter wide unsealed shoulder both side on the designated heavy vehicle route.	3405	\$ 814,000.00	NA	\$ 244,200.00	\$ -	\$ 569,800	23/24	YSC

Sea Lake Lascelles Road	16113 to 18915 (00 at Sunraysia Hwy)	Widening of narrow seal to 6.8 meter wide seal and 2 meter wide unsealed shoulder both side on the designated heavy vehicle route.	2800	\$ 664,000.00	NA	\$ 199,200.00		\$ 464,800	23/24	YSC
Joint Boundary Roads - 24/25										
Dimboola Minyip Road	ID 4150, 3566, 2770, 562	Widening of narrow seal to 6.2 meter wide seal and 2 meter wide unsealed shoulder both side on the designated heavy vehicle route.	2,580	\$ 748,200	HRCC	\$ 112,230	\$ 112,230	\$ 523,740	24/25	HRCC
Glenorchy Road	2110m to 3520m (0 at Wimmera Highway)	Widening of narrow seal to 6.8 meter wide seal and 2 meter wide unsealed shoulder both side on the designated heavy vehicle route.	1410	\$ 448,380.00	NGSC	\$ 67,257.00	\$ 67,257.00	\$ 313,866	24/25	YSC
				\$ 7,098,180			\$ 1,511,127	\$ 618,327	\$ 4,968,726	

Project Type	Total Project Cost	Cost to YSC	Cost to other Council	Cost to HVSP
22/23				
Joint Boundary	\$ 1,484,300.00	\$ 222,645.00	\$ 222,645.00	\$ 1,039,010.00
YSC only	\$ 1,498,000.00	\$ 449,400.00		\$ 1,048,600.00
23/24	\$ 2,982,300.00	\$ 672,045.00	\$ 222,645.00	\$ 2,087,610.00
Joint Boundary	\$ 1,441,300.00	\$ 216,195.00	\$ 216,195.00	\$ 1,008,910.00
YSC only	\$ 1,478,000.00	\$ 443,400.00		\$ 1,034,600.00
24/25	\$ 2,919,300.00	\$ 659,595.00	\$ 216,195.00	\$ 2,043,510.00
Joint Boundary	\$ 1,196,580.00	\$ 179,487.00	\$ 179,487.00	\$ 837,606.00
YSC only	\$ -	\$ -	\$ -	\$ -
	\$ 1,196,580.00	\$ 179,487.00	\$ 179,487.00	\$ 837,606.00
Total	\$ 7,098,180.00	\$ 1,511,127.00	\$ 618,327.00	\$ 4,968,726.00

14.4 Additional reseals for 2021/22 program

Prepared by Pradip Bhujel, Assets Engineer

SUMMARY

This report seeks approval from the Council to rollover the incomplete reseals jobs from the year 2020/21 to the year 2021/22 and bring forward 2022/23 reseat roads from the Local Roads and Community Infrastructure funding.

RECOMMENDATION

That Council:

1. Approve the reseat jobs of McLean Street and Connolly Parade that were not completed from the 2020-21 re-sealing program and add them to the 2021/22 capital works re-sealing program.
2. Bring forward proposed 2022/23 reseat roads to be costed to the LRCI Program

Item	Length	Width	Price
Gardiner Street	241	7.2	\$10,720.68
Banyena Pimpinio Road	3,127	6.2	\$98,490.74
	1,045	5.4	\$38,536.50
Baring Road	465	3.8	\$14,665.35
Brim West Road	650	5.5	\$20,333.59
Museum Car Park	95	32.0	\$29,331.95
Museum Driveway	160	4.7	\$7,982.02
McDonald Street	750	7.0	\$30,817.61
Hopetoun Yaapect Road	1,940	6.6	\$62,030.84
Hopetoun Yaapect Road	1,241	6.6	\$40,677.94
Minyip Dimboola Road	4000	6.6	\$240,000.00
Minyip Dimboola Road	1600	6.6	\$61,248.00
Woolcock Street	90	22.6	\$14,075.28
Barbary Street	71	11.4	\$5,601.05
Horse Dip Road	1900	7	\$77,140.00
Gladstone Street	203	8	\$11,238.08
Henty Hwy (Service Road)	100	9.5	\$6,574.00

Arnold Street	444	5.5	\$16,898.64
Milbourne Street	131	5.5	\$4,985.86
Molyneaux Street	272	19.8	\$37,331.09
Mill Street	623	8	\$34,489.28
Petering Street	185	12	\$15,362.40
		Total (ex. GST)	\$ 879,136.89

ATTACHMENTS

Nil

DISCUSSION

The council has adopted the current year's capital works program.

From the last year 2020/21, two roads (McLean Street, Warracknabeal and Conolly Parade, Rupanyup) weren't re-sealed due to the following reasons:

- A late contract awarded for the road stabilisation program
- The roads were patched in June and a cold weather period occurring now is not favorable for resealing the road surface.

From last year's 2020/21 estimation to date, there has been an underspend of \$18,000. The current estimated cost for both roads is approximately \$6,500.00. Council would be again looking to achieve savings so that the cost for the two nominated jobs can be covered.

The list of 2022/23 brought forward road seals were identified as requiring reseal through council's asset system and officer inspections in the next financial year. The proposal is to bring these sealing works forward and have them done in the 2021/22 financial year while the funding is available. This will reduce the amount of sealing works required next financial year 2022/23, allowing council funding to flow through to other areas.

The works can be carried out under councils joint sealing contract with Inroads.

RELEVANT LAW

Section 10 of the Local Government Act provides that subject to any limitations or restrictions imposed by the Act or any other Act, Council has the power to do all things necessary or convenient to be done in connection with the performance of its role.

COUNCIL PLANS AND POLICIES

From the Council plan the relevant strategic objectives of a strong and vibrant economy applies in ensuring quality infrastructure maintenance.

RELATED COUNCIL DECISIONS

Council has in the past rolled over uncompleted jobs in the next financial year's capital works program or brought forward jobs when funding has been made available.

OPTIONS

1. Program the two roads for the next financial year 2022/23.

SUSTAINABILITY IMPLICATIONS

- Economic: The roads are serving for the community.
- Social: Safety for road users and improve the smoothness of road surface.
- Environmental: No Impacts
- Climate change: Not applicable
- Financial: Savings in the yearly maintenance costs and there will be no additional financial implication to the Council as the roads would only be re-sealed if there was savings from the current 2021-22 reseal program.

COMMUNITY ENGAGEMENT

Community engagement has not been considered to roll the incomplete reseal program from the year 2020/21 to 2021/22 and there will still be an allocation in the 2022/23 budget to consider budget submissions.

GENDER IMPACT ASSESSMENT

The Gender Equality Act 2020 requires entities to conduct gender impact assessments on all new policies, programs, and services that directly and significantly impact the public as well as those up for review.

Gender Impact Assessment (GIA)	Status
Does this Council report recommendation o) Introduce a new policy, program, and/or service; or p) Is it a review of a policy, program, and/or service; that directly and significantly impacts the public?	YES <input type="checkbox"/> A GIA has been completed. NO <input checked="" type="checkbox"/> A GIA is not required.
Link to Gender Impact Assessment	GIA Not Applicable

RISK

Utilising the Risk Management Framework the following assessment has been made:

Strategic Risk Description and Residual Risk Level	Action to Mitigate/Reduce Risk	Does Action maintain or reduce Residual Risk Level
Corporate Governance, Compliance and Liability Risk - Residual Risk Level Low	The action is taken to protect the underlying road pavement, loss of surface materials, expensive repairs where major cracks or potholes develop and condition. Once the job has been completed, it will reduce liability risk.	Maintains Residual Risk Level

REGIONAL, STATE, AND NATIONAL PLANS AND POLICIES

Yarriambiack Shire Council's Road Management Plan 2016

Yarriambiack Shire Council's Road Asset Management Plan 2019

CONFLICTS OF INTEREST

All officers involved in the preparation of this report have declared that they do not have a conflict of interest in the subject matter of this report.

15 REPORTS FOR DECISION – DIRECTORATE COMMUNITY DEVELOPMENT AND WELLBEING

Community Health Responsibilities	Community and Economic Development Responsibilities
<ul style="list-style-type: none"> Local Laws (including infringement and animal management) Sale Yards Environmental Health Sports and Recreation Positive Ageing (Commonwealth Home Support Program, Brokered & Packaged care) Leisure Centre Kindergartens Playgroup Maternal Child Health (including enhanced services) Immunisation Program 	<ul style="list-style-type: none"> Libraries Economic Development Community Development Tourism Housing Youth Stakeholder Engagement

15.1 Permits Issued by Community Development and Wellbeing Department October 2021

RECOMMENDATION

That Council:

Note the permits issued by Council between 1 November 2021 and 31 December 2021.

Reference No	Name / Location	Description	Date of Issue
Local Laws Permits			
15-21	Beulah	Keeping of three dogs within township	25/11/2021
16-21	Warracknabeal	Keep of four cats with township	9/12/2021
Firewood collection Permits			
		Roadside Firewood Collection	16/11/2021
		Roadside Firewood Collection	17/11/2021
		Roadside Firewood Collection	22/11/2021

15.2 Report for Council, Warracknabeal Skate Park response to petition

Prepared by Gavin Blinman, Director Community Development and Wellbeing

SUMMARY

On the 26/10/21 Council received a petition for improvements at the Warracknabeal Skate Park, 159 people had put their names to the petition.

RECOMMENDATION

That Council advise petition organisers of its intention to apply for funding to Sport and Recreation Victoria for improvements to the skate park following consultation with users.

ATTACHMENTS

[Attachment: Report from OHS officer re fence](#)

DISCUSSION

Council has received comments from users in relation to the Warracknabeal skate park safety and amenity, and a recent petition from Cooper Preston on behalf of the users has highlighted additional safety issues at the park.

Councils People and Safety officer undertook an assessment of one of the issues raised, being the fence at both ends of the park ramps. This fence was installed to reduce issues with vandalism and damage to the seniors building and reduce risk to users going off the end of the ramp and hitting others with their boards.

The conclusion of the report attached is that removal of the fences would increase the risk of injuries to spectators or passersby. Padding could be added to the fences to reduce risk of injuries to skatepark users although these are largely anecdotal reports as we have not had any claims of injury reported.

Users will also be reminded about current signage at the skate park that asks all users to wear protective gear.

The report also recommends that the Youth Officer work with the users to look at redesign, this work will be undertaken at all three skateparks as users in all locations have indicated concerns with the older style design of the parks and ramps.

A further concern raised in the petition was bullying at the skate park, the Youth Officer will work with users to address this issue including sporadic supervision and relevant signage. Consultation with the users in relation to lighting, CCTV cameras and access to charging stations will also be undertaken.

A report will be made back to Council in June, 2022 on the progress made to address the petition concerns.

RELEVANT LAW

In accordance with Council Governance Rules, a petition must be tabled at the earliest meeting and a Council response made to the lead organiser as soon as practicable following the petition being tabled.

COUNCIL PLANS AND POLICIES

Yarriambiack Shire Council Sport and Recreation Strategy, which is due for review in 2022.

RELATED COUNCIL DECISIONS

Council has made a financial allocation commitment to the Rabl Park for upgrades and improvements to their skate park.

AGENDA	Ordinary Meeting of Council
Issue Date: 19 January 2022	

OPTIONS

If council is unsuccessful in applying for external funding, work on promoting safe practices only at the skate park will still be undertaken.

SUSTAINABILITY IMPLICATIONS

Economic: Costs to council if grant application unsuccessful

Social: The bullying issue raised will need addressing

Environmental: Extensions of the skatepark would need assessing

Climate change: As per above

Financial : Ongoing maintenance costs to council of ageing skatepark, risks issues.

COMMUNITY ENGAGEMENT

Community Engagement will form part of planning and new project if grant successful, Youth officer will engage re all issues raised.

GENDER IMPACT ASSESSMENT

The Gender Equality Act 2020 requires entities to conduct gender impact assessments on all new policies, programs and services that directly and significantly impact the public as well as those up for review.

Gender Impact Assessment (GIA)		Status
Does this Council report recommendation		YES <input type="checkbox"/>
q) Introduce a new policy, program and/or service; or		A GIA has been completed.
r) Is it a review of a policy, program and/or service;		NO <input checked="" type="checkbox"/>
that directly and significantly impacts the public?		A GIA is not required.
Link to Gender Impact Assessment	GIA – Not Applicable	

RISK

Utilising the Risk Management Framework the following assessment has been made:

Strategic Risk Description and Residual Risk Level	Action to Mitigate/Reduce Risk	Does Action maintain or reduce Residual Risk Level
Corporate Governance, Compliance and Liability Risk - Residual Risk Level Low	Upgrading could reduce litigation risks	Maintains Residual Risk Level
Reputational Risk - Residual Risk Level Low	Listening to youth issues and engaging will reduce risks	Reduces Residual Risk Level

REGIONAL, STATE AND NATIONAL PLANS AND POLICIES

VicHealth Active Strategy

CONFLICTS OF INTEREST

All officers involved in the preparation of this report have declared that they do not have a conflict of interest in the subject matter of this report.

Name	Works Request 2058
Date and Time of Inspection	Monday 18 th August 2021
Risk Assessment conducted on	Warracknabeal Skatepark
Location	Lyle St, Warracknabeal, Vic 3393

Risk Assessment notes and points.

The points that I have made below are my own and I am happy to be corrected on anything that I may have assessed incorrectly.

With these notes which will be attached to the risk assessment, I will further explain my conclusion regarding the Works Request no 2058, that was lodged on the 13th of October 2021.

The Works request stated that the customer would like to see the fences at the Warracknabeal Skatepark removed as there is an OHS issue with users hitting them after going for a jump.

Some of the Information that I have used in this report is from the *Skate Facility Planning Guide by Skateboarding Victoria and Sport and Recreation Victoria*

https://skateboardingvictoria.org.au/wp-content/uploads/2011/08/skate_facility_planning_guide.pdf

Injury to user from hitting the rear fence while riding Skateboard or Scooter.

The chance of a user hitting the rear fences at either end of the skate park is a possibility. While there is a chance of this happening the landing platform on the Warracknabeal Skatepark is a minimum of 3 meters in depth, from the coping rail to the fence. This figure is well over the 1.5 meters stated by Skateboarding Victoria as being the minimum requirement for safe use.

To minimise the chance of a severe impact with the rear fence, users of the Skatepark must not skate without protective gear (a helmet and knee, elbow, and wrist pads). Users should also only be using Skateboards and Scooters, the area itself was not designed for the use of BMX's. BMX's can obtain more speed than the landing platforms are designed for.

Injury to user from hitting the side fence while riding Skateboard or Scooter.

The chance of a user of the skate park being injury from hitting the side fences on the landing platform is possible. The side fences, especially those on the northern side of the platforms come right up to the coping on the ramp. Whilst removing a section to prevent impact could be done, it may also raise the chance of a loose skateboard exiting the ramp at speed.

To lower the chance of a severe impact with the side fence, cushioning similar to that used on football goalpost could be used to absorb the impact, or the use of protective gear could be encouraged to raise the safety level.

Removal of the fences

The possibility of an individual being injured if the fences were removed is high. At the eastern end of the skatepark is the Warracknabeal Senior Citizens building. If a skateboard

was to exit the ramp area with any speed it would easily cover the 6 meters to the building and the open meeting area located a meter further on. While there has been limited use of the Senior Citizen building in the last 2 years owing the Covid restrictions, as these restrictions are adjusted the use of this facility will increase.

Removal of the fence at the western end of the skatepark would have a similar outcome. The Park area located here would become a high-risk area, as any skateboard leaving the ramp area over the landing platform would be airborne and able to cover large distances. Example: the nearest seating is 7meters behind the ramp area.

The removal of the fences at either end of the skatepark would increase the likelihood of community members using or walking through the area being injured. The area could cease to be usable to other groups.

Signage

There is a lack of any signage located on or near the Skatepark. Signs assist councils to demonstrate that reasonable steps have been taken to respond to risks. The signs could contain warnings, conditions of use, prohibited behaviour, and information, such as emergency contacts.

Signage could be used to ensure users skate within their own skill level but also within the design parameters of the skatepark.

Conclusion

While there is a possibility of an injury occurring from a rider coming into contact with the fencing surrounding the landing platform at the Warracknabeal Skatepark, removal of these fences would increase the likelihood of a member of the public or a user of the Senior Citizens building being exposed to a high-level risk.

Therefore, I believe that leaving the fencing intact is the safest option currently, but with the implementation of signage to make users aware of their own responsibilities and obligations. The Warracknabeal Skatepark is quite a small area in size, with limited zones to try different manoeuvres and skills, which means users will need to ride within the design capabilities of the park itself. There may be an opportunity for the Youth Impact Officer to engage with the users regarding their use of the skatepark and future expansion or relocation.

David Goodin 20/10/2021

15.3 Building Better Regions Fund Round 6. Dunmunkle Childcare Application

Prepared by Jessie Holmes

SUMMARY

Dunmunkle Childcare has been a Council priority for over two years and this report seeks to apply for funding in Round 6 of the federal Building Better Regions Fund to construct a 30-room childcare centre adjacent to the existing Kindergarten facility in Murtoa.

RECOMMENDATION

That Council approve a forward capital commitment of \$400,000 in the 2022/23 Budget to match an application for \$400,000 from the Building Better Regions Round 6 for the construction of a 30-place childcare centre in Murtoa to service Dunmunkle Ward.

ATTACHMENTS

Nil

DISCUSSION

The need for a childcare in Dunmunkle Ward has become an acute issue.

Council currently provides infrastructure to Uniting to provide childcare in Hopetoun and Warracknabeal, there is currently no provision of childcare across the communities of Rupanyup, Minyip and Murtoa.

Following consultation in 2019, 2020 and 2021, the demand for childcare has been clearly established and the southern communities see it as a critical component of growth and liveability for families moving or residing in the region.

Current informal arrangements or access to childcare in centres between 30-60kms away are the only childcare available to the region.

Council has committed to pursuing funding to establish a Dunmunkle Childcare Centre in the southern ward in the Yarriambiack Council Plan 2021-2025 and the federal Building Better Regions Fund Round 6 is currently open for applications.

Council has previously been successful in Building Better Regions Funding for:

- *Warracknabeal Saleyards*
- *Trading off the Tourism Trail*
- *Woodbine Supported Accommodation*

The BBRF grant is the main rural and regional funding vehicle for community infrastructure projects by the federal government.

Applications are due by 14th February and require confirmation of matching funding.

Council has undertaken significant groundwork in relation to the application including soil tests, feature surveys and quantity surveys as well as tender ready specifications undertaken for a modular construction.

Application outcomes are expected to be announced in August 2022, between grant application and outcomes there will be a federal election conducted. Our current federal Member for Mallee is across the Dunmunkle Childcare project as a result of Council and community advocacy.

The project is supported regionally through the BY 5 Early years initiatives and relevant state government members are also supportive of the project.

AGENDA	Ordinary Meeting of Council
Issue Date: 19 January 2022	

RELEVANT LAW

Section 9 of the *Local Government Act 2020* is that Council decisions are to be made and actions taken in accordance with the relevant law.

COUNCIL PLANS AND POLICIES

Yarriambiack Council Plan 2021-2025

Strategic Objective 1 – A vibrant and diversified economy

Strategic Objective 2 – A healthy and inclusive community which directly actions that Council;

Seek funding for Dunmunkle Early Years and Childcare Centre

RELATED COUNCIL DECISIONS

Council adopted the Yarriambiack Council Plan 2021-2025 at their June Ordinary Meeting which included actions to seek Dunmunkle Childcare funding.

OPTIONS

Council does not seek funding for the construction of Dunmunkle Childcare or;

Council seek funding from the State Government Regional Jobs and Infrastructure Fund when it opens its 2022 funding round.

SUSTAINABILITY IMPLICATIONS

The provision of childcare in the Dunmunkle ward has become a high priority advocacy issue and is impacting on economic development, attracting a skilled workforce and families to the region and early education outcomes for our youngest cohort.

The need for a dedicated centre to be built in order to deliver the service is due to the higher use demand of the Kindergarten with the role out of three year old funded 15 hours' worth of program.

The construction of a 30-place childcare centre is \$840,000 including contingency. The funding ration for BBRF is 1:1 so Council would need to confirm \$400,000 of own source revenue from the 2022/23 capital works program towards the application. This represents close to 5% of rate revenue, a significant investment for a small rural council into a service that is not a requirement for local government to deliver.

However, the provision of childcare will provide a number of direct employment opportunities and indirect employment which will enhance the liveability of our southern townships.

COMMUNITY ENGAGEMENT

There has been significant community engagement on the Dunmunkle Childcare issue, including a 2019 and 2021 survey. In addition, the Council Plan consultation in early 2021 raised the lack of childcare issues as one of the highest priorities. There have been several Facebook live community forums with the CEO and families across the Minyip, Murtoa, Rupanyup communities.

Articles highlighting the childcare issues have been authored in the Wimmera Mail Times, Murtoa Advertiser, Warracknabeal Herald and Rupanyup Lions news.

Councillors and officers have also participated in a number of advocacy meetings on the issue.

GENDER IMPACT ASSESSMENT

The Gender Equality Act 2020 requires entities to conduct gender impact assessments on all new policies, programs and services that directly and significantly impact the public as well as those up for review.

Gender Impact Assessment (GIA)		Status
Does this Council report recommendation s) Introduce a new policy, program and/or service; or t) Is it a review of a policy, program and/or service; that directly and significantly impacts the public?		YES <input checked="" type="checkbox"/> A GIA has been completed. NO <input type="checkbox"/> A GIA is not required.
Link to Gender Impact Assessment		GIA – Dunmunkle Childcare.

RISK

Utilising the Risk Management Framework the following assessment has been made:

Strategic Risk Description and Residual Risk Level	Action to Mitigate/Reduce Risk	Does Action maintain or reduce Residual Risk Level
Reputational Risk - Residual Risk Level Low	The need for childcare in Dunmunkle is a high level advocacy issue for local, state and federal government. The delivery of this much needed service is perceived by the community as critical. A financial commitment from Council and actively pursuing funding to deliver the service will be received favourably by the community	Maintains Residual Risk Level
Program and Project Risk - Residual Risk Level Medium	A dedicated Project manager for the Dunmunkle Childcare will assist in the delivery of the funding.	Maintains Residual Risk Level

REGIONAL, STATE AND NATIONAL PLANS AND POLICIES

The Wimmera Mallee By5 initiatives for the region prioritise the provision of equitable early years education for the region.

CONFLICTS OF INTEREST

All officers involved in the preparation of this report have declared that they do not have a conflict of interest in the subject matter of this report.

15.4 Woomelang Bowling Club Synthetic Surface Project Funding Application

Prepared by: Rebecca Botheras, Projects Coordinator

SUMMARY

A funding opportunity has arisen through the 2021-22 Local Sports Infrastructure Fund for the Woomelang Bowling Club Synthetic Surface Project, which would be an alternative project for the Woomelang Community to the Woomelang Opportunity Shop.

The funding application is required to be submitted by Council, as well as have financial support from Council to ensure matching funding ratios are met in line with the funding guidelines.

RECOMMENDATION

That Council support the Funding Application for the Woomelang Bowling Club Synthetic Surface Project through the 2021-22 Local Sports Infrastructure Fund and commit \$80,000 as a matching contribution.

Also confirm their commitment to underwrite the total project costs to deliver the scope outlined in the application.

ATTACHMENTS

[Attachment: 2021-22 Local Sports Infrastructure Fund Guidelines](#)

DISCUSSION

The Woomelang Community were recently notified that the Opportunity Shop Project was no longer viable, and the Round 3 Drought Community Programme Funding allocated for the project was reallocated to another Council project. However, during the process one of the requests from the Woomelang Community was that Council allocate an additional \$120,000 in the budget over the 21/22 and 22/23 Financial years to the Woomelang community and additional projects be selected and supported.

One of the alternative projects high on the priority list for the Woomelang Community is the Woomelang Bowling Club Synthetic Surface Project, which would involve the conversion of the current grass bowling green into a synthetic surface, whilst bringing the bowling green up to the current compliance standards as outlined in the Laws of the Sport of Bowls – Crystal Mark Third Edition Version 3.1 May 2019 document.

Currently, a funding opportunity has arisen for the above-mentioned project through the 2021-22 Local Sports Infrastructure Fund but would require Council to lodge the application and support the project by contributing around \$80,000 to ensure matching funding ratios are met in line with the funding guidelines.

The 2021-22 Local Sports Infrastructure Fund (LSIF) Program will provide up to \$27 million to support communities and sporting clubs upgrade or build new community sport and active recreation infrastructure to ensure more Victorians can secure the benefits of participating in sport and active recreation.

The LSIF will invest in projects through five funding streams including Indoor Stadiums & Aquatics Facilities, Female Friendly Facilities, Community Sports Lighting, Community Facilities, and Planning.

Yarriambiack Shire Council's application through the LSIF for the Woomelang Bowling Club Synthetic Surface project will be through the Community Facilities Stream, which permits applications from LGA's to a total grant request amount of up to \$250,000 per application and with a 2:1 funding ratio.

AGENDA	Ordinary Meeting of Council
Issue Date: 19 January 2022	

The application is due for submission by 5pm, 7 February 2022. If successful with the application, Yarriambiack is in the position to commence the project within six months of executing a funding agreement and have the project fully completed within 18 months.

RELEVANT LAW

Local Government Act 2020

COUNCIL PLANS AND POLICIES

Council Plan 2021-2025

Strategic Objective 2 – A healthy and inclusive community

Yarriambiack Shire Council Sport & Recreation Strategy 2016-2025 - planning principles addressing benefits to the community, community need, accessibility, sustainable, multi-purpose, and diversity of opportunities.

Woomelang Community Action Plan

RELATED COUNCIL DECISIONS

24 November 2021 – Reallocation of Round 3 Drought Community Programme Funding

OPTIONS

- a) Council supports the Funding Application for the Woomelang Bowling Club Synthetic Surface Project through the 2021-22 Local Sports Infrastructure Fund and commit \$80,000 as a matching contribution.

Also confirm their commitment to underwrite the total project costs to deliver the scope outlined in the application.

- b) Council may wish to reject this recommendation and/or seek further clarification on the application.

SUSTAINABILITY IMPLICATIONS

- *Economic* – The Woomelang Bowling Club Synthetic Surface Project will have many positive economic benefits for the Woomelang Community outside of current club competitions and events. This new facility will allow the club to host additional events and competitions all year round, whilst also providing additional participation opportunities for community members and visitors to the town who will be able to access and utilize the facility at any time of year.
- *Social* - If Council did not undertake this project, it would have social implications on the Woomelang Community. This is the case as without the significant investment to the infrastructure at the Woomelang Bowling Club, there is a risk of decreased participation opportunities and club events and competitions due to the inadequate playing surface and the inability to access the facility all year round.
- *Environmental* – A Synthetic Bowling Green within the Woomelang Community will reduce the amount of water and maintenance required on the facility.
- *Financial* – A Synthetic Surface at the Woomelang Bowling Club will reduce the financial implications that are currently faced by the club due to the significant maintenance and watering costs to upkeep and maintain the grass bowling green.

COMMUNITY ENGAGEMENT

Community Engagement has been a big part of the Woomelang Bowling Club Synthetic Surface Project to date. The project was initially identified and agreed upon by the Woomelang Community during the development of the Woomelang Community Action Plan back in 2019, in which this project still sits as the highest priority today.

AGENDA	Ordinary Meeting of Council
Issue Date: 19 January 2022	

In addition, the Woomelang Bowling Club held a Social Bowls event at the club back in April 2021, in which was organized to get community support for the project. Over 50 community members were in attendance and whom were in strong support for the project to proceed.

Finally, most recently Councils' CEO attended a community meeting with the Woomelang Community to discuss the non-viability of the Woomelang Community Opportunity Shop and seek direction from the community as to what alternative projects they would like to pursue. The Woomelang Bowling Club Synthetic Surface Project was again a top priority project outline to Council by the Community.

GENDER IMPACT ASSESSMENT

The Gender Equality Act 2020 requires entities to conduct gender impact assessments on all new policies, programs and services that directly and significantly impact the public as well as those up for review.

Gender Impact Assessment (GIA)		Status
Does this Council report recommendation u) Introduce a new policy, program and/or service; or v) Is it a review of a policy, program and/or service; that directly and significantly impacts the public?		YES <input type="checkbox"/> A GIA has been completed. NO <input checked="" type="checkbox"/> A GIA is not required.
Link to Gender Impact Assessment	GIA – Not Applicable	

RISK

Utilising the Risk Management Framework the following assessment has been made:

Strategic Risk Description and Residual Risk Level	Action to Mitigate/Reduce Risk	Does Action maintain or reduce Residual Risk Level
Financial Risk - Residual Risk Level Medium	The recommendation put forward to Council is to reallocate part of the \$120,000 set aside for the Woomelang Community, which is to support alternative projects following the non-viability of the Woomelang Community. This recommendation also show's Council's commitment to still provide this financial allocation to the Community.	Maintains Residual Risk Level
Reputational Risk - Residual Risk Level Low	Lodging and supporting the Funding Application for the Woomelang Bowling Club Synthetic Surface Project will repair Council's reputation following deeming the Op Shop project non-viable and not proceeding with the project.	Reduces Residual Risk Level
Program and Project Risk - Residual Risk Level Medium	Through undertaking the Woomelang Bowling Club Synthetic Surface Project will show Council's commitment to supporting projects outlined within Community Actions Plans and as part of Councils Priority Projects List.	Maintains Residual Risk Level

REGIONAL, STATE AND NATIONAL PLANS AND POLICIES

- Bowls Australia National Facilities and Retirement / Lifestyle Villages Strategy
- Laws of the Sport of Bowls – Crystal Mark Third Edition Version 3.1 May 2019

CONFLICTS OF INTEREST

All officers involved in the preparation of this report have declared that they do not have a conflict of interest in the subject matter of this report.

AGENDA	Ordinary Meeting of Council
Issue Date: 19 January 2022	



2021–22 Local Sports Infrastructure Fund

GUIDELINES



Jobs,
Precincts
and Regions

CONTENTS

MESSAGE FROM THE MINISTER	3	5. SUPPORTING DOCUMENTATION	20
1. THE 2021-22 LOCAL SPORTS INFRASTRUCTURE FUND	4	6. APPLICATION PROCESS AND CLOSING DATE	24
1.1 About the 2021-22 Local Sports Infrastructure Fund	4	7. ASSESSMENT PROCESS.....	25
1.2 Objectives of the LSIF	4	8. CONDITIONS THAT APPLY TO FUNDING	26
1.3 Outcomes of the LSIF	4	8.1 Funding Agreements	26
1.5 Timelines.....	5	8.2 Acknowledging the Victorian Government's support and promoting success.....	27
2. ELIGIBILITY	6	8.3 Payments.....	27
2.1 Eligible applicants.....	6	8.4 Privacy.....	27
2.2 Eligible applications.....	6	9. RESOURCES AND ADDITIONAL INFORMATION.....	28
2.3 Performance.....	6	9.1 Supporting documentation, forms and templates.....	28
2.4 Facilities on school land	7	9.2 Universal Design	28
2.5 Types of activities that will not be funded.....	7	9.3 Environmentally Sustainable Design.....	28
3. FUNDING DETAILS	8	9.4 Female Friendly Sport Infrastructure Guidelines.....	28
3.1 Funding Streams.....	8	9.5 Healthy Choices.....	28
3.2 Funding Ratios	9	9.6 Fair Play Code.....	29
3.3 In-kind contributions.....	9	9.7 Cultural Heritage Management Plans (Aboriginal Heritage Regulations 2018).....	29
4. FUNDING STREAM DETAILS	10	9.8 Future Proofing Community Sport and Recreation Facilities: A Road Map for Climate Change Management for the Sport and Recreation Facilities Sector	29
4.1 Indoor Stadiums/Aquatic Facilities Stream....	10	10. APPENDIX 1 – GLOSSARY	30
4.1.1 Stream Objectives.....	10		
4.1.2 Funding Details.....	10		
4.1.3 Eligible Projects.....	10		
4.1.4 Stream Priorities	10		
4.1.5 Assessment Criteria	11		
4.2 Female Friendly Facilities Stream	12		
4.2.1 Stream Objectives.....	12		
4.2.2 Funding Details.....	12		
4.2.3 Eligible Projects.....	12		
4.2.4 Stream Priorities	12		
4.2.5 Assessment Criteria – Female Friendly Facilities.....	13		
4.3 Community Sports Lighting Stream.....	14		
4.3.1 Stream Objectives.....	14		
4.3.2 Funding Details.....	14		
4.3.3 Eligible Projects.....	14		
4.3.4 Stream Priorities	14		
4.3.5 Assessment Criteria	15		
4.4 Community Facilities Stream.....	16		
4.4.1 Stream Objectives.....	16		
4.4.2 Funding Details.....	16		
4.4.3 Eligible Projects.....	16		
4.4.4 Stream Priorities	16		
4.4.5 Assessment Criteria.....	17		
4.5 Planning Stream	18		
4.5.1 Stream Objectives.....	18		
4.5.2 Funding Details.....	18		
4.5.3 Eligible Projects.....	18		
4.5.5 Assessment Criteria	19		

MESSAGE FROM THE MINISTER

Whether it's helping community sport through the pandemic or making facilities more accessible, the Victorian Government is committed to supporting communities and sporting clubs upgrade or build new community sport and active recreation infrastructure to ensure more Victorians can secure the benefits of participating in sport and active recreation.

That's why I'm pleased to announce applications for the *2021–22 Local Sports Infrastructure Fund* are now open.

The *2021–22 Local Sports Infrastructure Fund* will provide up to \$27 million to plan and deliver new and improved infrastructure across the state, with a particular focus on providing facilities to encourage more women and girls to participate.

With overwhelming demand for infrastructure, the LSIF will invest in projects through five funding streams including Indoor Stadiums & Aquatics Facilities, Female Friendly Facilities, Community Sports Lighting, Community Facilities, and Planning.



THE HON ROS SPENCE MP
Minister for Community Sport

Better facilities allow clubs to take on more players, host more events and draw bigger crowds, creating a real buzz in the community and boosting local economies.

That's why I urge Local Government Authorities and Alpine Resort Boards to work with their communities to apply for funding and kick start new projects that can make a real difference to people's lives.

The LSIF builds on the more than \$1.1 billion invested by the Victorian Government in community sport and active recreation infrastructure since 2014.

These investments support local economies by creating economic activity and hundreds of jobs for planners, architects, engineers, project managers, builders, carpenters, plumbers, electricians, facility managers and operational personnel. Sourcing local materials will also enable many more Victorian businesses to thrive.

I look forward to seeing new and exciting projects supported through the *2021–22 Local Sports Infrastructure Fund*.



THE 2021-22 LOCAL SPORTS INFRASTRUCTURE FUND

1.1 About the 2021–22 Local Sports Infrastructure Fund

The *2021-22 Local Sports Infrastructure Fund (LSIF)* is a state-wide competitive Victorian Government investment program that funds the development of high-quality, accessible community sport and active recreation infrastructure.

The LSIF promotes partnerships between the Victorian Government, Local Government Authorities (LGAs), Alpine Resort Boards (ARBs), sport leagues and associations, sporting clubs, schools, educational institutions and community organisations.

The LSIF is underpinned by the Department of Jobs, Precincts and Regions' (DJPR) priorities of ensuring the state's economy benefits all Victorians by creating more jobs for more people, building thriving places and regions and nurturing inclusive communities. The LSIF is administered by Sport and Recreation Victoria (SRV) on behalf of DJPR.

1.2 Objectives of the LSIF

Strong, active and healthy communities need high-quality, accessible, well-designed and managed infrastructure to conduct sport and active recreation activities. Developing infrastructure that supports increased participation in disadvantaged communities and by under-represented groups, while driving local economic activity, are priorities for the Victorian Government.

The LSIF aims to achieve this by:

- Investing in high-quality community sport and active recreation infrastructure to boost participation opportunities.
- Investing in infrastructure that extends capacity and encourages flexible, multi-use, shared and integrated services and facilities.
- Advancing inclusive and accessible development by ensuring investments are universally designed, environmentally sustainable and strategically planned.

- Encouraging collaboration with sporting clubs, leagues and associations, state sporting associations, schools, service providers, facility managers and community organisations to deliver outcomes.

Rates of participation in sport and active recreation are well below the state average for many groups of Victorians. These under-represented groups include:

- Aboriginal Victorians
- culturally and linguistically diverse (CALD) communities
- Disengaged Young People
- LGBTIQ+ people
- people with a disability
- Seniors (people aged 60 years and over)
- socio-economically disadvantaged communities.
- women and girls.

The Victorian Government is committed to supporting greater opportunities for all Victorians, and the 2021-22 LSIF will prioritise projects that support participation by these groups.

1.3 Outcomes of the LSIF

The LSIF reflects the Victorian Government's commitment to securing the many benefits of participating in sport and active recreation. This includes supporting Victorians, particularly disadvantaged communities to achieve better health, wellbeing, social, and economic outcomes through the construction, programming and activation of community sport and active recreation infrastructure.

The LSIF will invest in proposals that can demonstrate commitment to the following outcomes:

- Increase participation opportunities in sport and active recreation through the development of new or existing infrastructure.
- Improve participation of under-represented groups and improve physical and mental health and wellbeing in communities experiencing long-term socio-economic disadvantage, growth areas and areas affected by natural disaster.

- Support gender equality and inclusive participation of women and girls in local sport by investing in well-designed and high-quality facilities.
- Support strategic planning to ensure infrastructure investment is sustainable and builds a road to recovery.
- Develop local economic activity through the planning, building, management, and activation of redeveloped or new infrastructure.
- Develop local economic activity through the planning, building, management and activation of new or redeveloped infrastructure.

1.4 Investment priorities

Priority will be given to projects that:

- Support communities in areas of need that have experienced natural disasters, such as bushfires, flood and drought, or communities experiencing socio-economic disadvantage, strong population growth or significant change in circumstances (e.g., economic challenges).
- Demonstrate specific participation outcomes for disadvantaged communities and under-represented groups.
- Support multi-use, shared and integrated facilities including those on school land that can ensure long-term community access. Please see Section 2.4 for information regarding facilities on school land.
- Demonstrate economic uplift in the form of job creation during construction and operation, non-government investment and local/regional event attraction.
- Demonstrating implementation of Universal Design principles and Environmentally Sustainable Design (ESD) in project planning.

1.5 Timelines

APPLICATIONS OPEN	APPLICATIONS CLOSE	APPLICATION ASSESSMENT	PROJECTS ANNOUNCED	FUNDING AGREEMENTS EXECUTED	PROJECTS COMMENCE CONSTRUCTION
14 October 2021	7 February 2022	February – April 2022	From late May/June 2022	June 2022	December 2022
					

2.



ELIGIBILITY

2.1 Eligible applicants

Only Victorian LGAs and ARBs are eligible to apply to the LSIF.

LGAs/ARBs must discuss potential project/s with their SRV representatives to receive feedback on eligible projects before submitting their application/s.

Sporting and recreation clubs, sporting associations and leagues, educational institutions, not-for-profit community organisations, businesses and individuals cannot directly apply to the LSIF.

Local clubs and organisations are advised to contact their LGA or ARB if they wish to express interest and seek support from the LSIF.

2.2 Eligible applications

To be eligible for funding through the LSIF, applications submitted by LGAs/ARBs must:

- Relate to a project that is eligible under the relevant funding stream.
- Relate to a project that will commence construction within six (6) months of executing a funding agreement with DJPR (for successful projects).
- Meet all funding limits and funding ratios for the relevant funding stream.
- Adequately demonstrate how the project meets the funding stream objectives and assessment criteria. Claims made against each criterion must be substantiated with evidence.
- Exclude activities listed in Section 2.5.

- Demonstrate a commitment to implementing Universal Design principles. This can be demonstrated through the assessment criteria and supporting documentation such as schematic plans. Projects are also strongly encouraged to include clearly identifiable Environmentally Sustainable Design elements in the project scope and budget, where possible.
- Be submitted (including all supporting documentation) by **5:00pm on Monday 7 February 2022**.

Stages of a larger facility development may seek support from the LSIF, providing the stage addresses the assessment criteria and meets all other eligibility requirements.

Only eligible applications will be assessed and considered for funding by SRV.

Please refer to the relevant funding stream in Section 4 for further details about application requirements.

Applications submitted after the closing date will not be considered eligible and will not be assessed, unless an extension has been requested and approved in writing by SRV before the closing date, which will only be granted under exceptional circumstances (e.g. significant technology disruptions or impacts from natural disasters).

2.3 Performance

SRV will also consider an applicant's past performance and the organisation's capacity to deliver projects on-time based on recent performance or current project management capacity. Compliance with past funding agreements and the number of overdue milestones for existing projects will also be considered.

2.4 Facilities on school land

LGAs/ARBs only are eligible to apply to the LSIF for projects located on school land.

For projects on school land, applicants must provide:

- a Community Joint Use Proposal (to the Department of Education and Training) which is completed by the applicant and the school must be submitted by the applicant to be eligible for funding. Schools can access this document from the Department of Education and Training website). Applicants must allow sufficient time to complete this document and obtain the necessary written endorsement from the Department of Education and Training.
- a letter from the Department of Education and Training central office that endorses the project. Applicants requesting this letter should email vsbaproperty@education.vic.gov.au

Projects in non-government schools are also eligible for funding through LGAs/ARBs and require similar demonstration of commitment from both parties to ensure long-term community access is achieved under agreed terms.

2.5 Types of activities that will not be funded

- Facilities where little or no public access is available.
- The purchase of land (in general, the land on which the facility development is proposed will be municipal property, a Crown reserve, land owned by a public authority, private land with public access rights or land held for public purposes by trustees).
- Requests for retrospective funding, where projects have commenced construction or are completed prior to the execution of a funding agreement (construction includes, but is not limited to demolition, site clearing, earthworks, building works and any form of early works).
- Buildings or equipment considered temporary or not permanent in nature or intended use.
- Metal halide lighting (only LED lighting systems will be funded) across all streams, including as part of large projects eg indoor stadiums.
- Upgrading or redeveloping kitchens or public toilet facilities, except as part of a larger project that meets the objectives of the relevant LSIF stream.

- Requests for ongoing operational costs such as, but not limited to, salaries, electricity, water, asset maintenance and other utilities.
- Routine or cyclical maintenance works.
- Purchasing or maintaining recreation, entertainment, sporting, lifesaving or any other equipment (except as part of facility fit out).
- Projects previously funded by SRV, unless applicants can demonstrate additional or new uses resulting in increased participation/programming outcomes.
- Projects that do not meet relevant sport or Australian Standards (e.g. lighting projects). Facilities that do not comply with the relevant sport standard must seek exemption from the relevant sporting organisation and supply appropriate evidence to be supported by the LSIF.
- The replacement of like-for-like surfaces (e.g. synthetic surface replaced by a similar synthetic surface) are ineligible for funding. To be eligible for funding the application will need to demonstrate that additional uses are proposed and/or a multi-purpose element is being introduced. Exceptional circumstances may be considered where a significant safety or compliance issues are evident, and an activity will not continue to be conducted as a result.
- Repair of facilities damaged by vandalism, fire or other natural disasters where the damage can be fully covered by insurance. The LSIF may consider supporting applications where the scope includes elements in addition to the facility damaged.
- In general, areas designated as licenced areas within a proposed facility will not be eligible for funding. DJPR may consider applications where a restricted club licence is proposed or in place, provided that the restricted licence does not interfere with the facility's other amenities or services, such as childcare or access by young people.
- Projects where contributions from funding partners are not confirmed in writing and by bank statement/s or underwritten by the applicant.
- Tenant clubs that have failed to resolve a breach of the Fair Play Code.

Please see further guidance within each funding stream for applications where the project beneficiary receives revenue directly from electronic gaming machines.

3.



FUNDING DETAILS

3.1 Funding Streams

Funding from the LSIF is available under the following streams:

FUNDING STREAM	INDOOR STADIUMS/ AQUATIC FACILITIES	FEMALE FRIENDLY FACILITIES	COMMUNITY SPORTS LIGHTING	COMMUNITY FACILITIES	PLANNING
NUMBER OF APPLICATIONS	ONLY 1 PER LGA/ARB	UNLIMITED UP TO \$800,000 PER LGA/ARB	UNLIMITED UP TO \$250,000 PER LGA/ARB	UNLIMITED UP TO \$500,000 PER LGA/ARB	ONLY 1 Municipal or Regional PER LGA/ARB
MAXIMUM TOTAL GRANT AMOUNT PER APPLICANT	UP TO \$2 MILLION	UP TO \$800,000	UP TO \$250,000	UP TO \$250,000	\$30,000 (MUN) \$50,000 (REG)
PROJECT TYPES ELIGIBLE FOR FUNDING	Indoor Stadiums Multi-Sport Courts Aquatic Leisure Centres	Change Rooms LED Lighting Sports fields Courts Pavilions	LED Lighting	Change rooms Courts Sports fields Active Recreation LED Lighting Outdoor seasonal pools BMX, Skate Parks Scoreboards Fixed Equipment	MUNICIPAL Recreation/Leisure Strategies Facility Feasibility Planning Master planning for 3+ sites REGIONAL Specific sport/s strategic planning Active Recreation plans

3.2 Funding Ratios

Funding ratios apply to the LSIF and are outlined in the table below.

Applicants must confirm matched funding consistent with the funding ratios. Ratios are calculated using total project cost (exclusive of GST).

Applications can include project management fees of up to 7.5 per cent (7.5%) of the total project cost (exclusive of GST).

Applicants cannot use other State Government funding, including the Community Sports Infrastructure Loans Scheme or Growing Suburbs Fund, as part of their local contribution throughout the delivery of the project.

Local contributions may comprise of funding from other organisations including LGAs/ARBs, sport and recreation clubs, state sporting associations, schools, educational institutions, Federal Government, community organisations or in-kind support (limits apply to in-kind support).

LGAs/ARBs are encouraged to explore and confirm funding contributions that demonstrate anticipated stakeholder benefits from the project.

LGA / ARB	INDOOR STADIUMS/ AQUATIC FACILITIES	FEMALE FRIENDLY FACILITIES	COMMUNITY SPORTS LIGHTING	COMMUNITY FACILITIES	PLANNING
METROPOLITAN MELBOURNE	SRV = \$1 Local = \$3	SRV = \$1 Local = \$1	SRV = \$1 Local = \$1	SRV = \$1 Local = \$1	SRV = \$1 Local = \$1
METROPOLITAN INTERFACE *	SRV = \$1 Local = \$2	SRV = \$1.5 Local = \$1	SRV = \$1.5 Local = \$1	SRV = \$1.5 Local = \$1	SRV = \$1.5 Local = \$1
BALLARAT GREATER BENDIGO GREATER GEELONG	SRV = \$1 Local = \$2	SRV = \$1.5 Local = \$1	SRV = \$1.5 Local = \$1	SRV = \$1.5 Local = \$1	SRV = \$1.5 Local = \$1
REGIONAL AND RURAL VICTORIA ALPINE RESORT BOARDS	SRV = \$1 Local = \$1	SRV = \$2 Local = \$1	SRV = \$2 Local = \$1	SRV = \$2 Local = \$1	SRV = \$2 Local = \$1

* Cardinia, Casey, Hume, Melton, Mornington Peninsula, Nillumbik, Whittlesea, Wyndham and Yarra Ranges

Funding ratios for each funding stream consider the differing capacity of LGA/ARB types across Victoria.

3.3 In-kind contributions


An in-kind contribution is a contribution of a good or service other than money. Examples include voluntary labour, donated goods and donated services.

Applications that include in-kind contributions must provide:

- A completed In-kind and voluntary labour support form
- A letter from the LGA/ARB CEO that approves and underwrites any in-kind contributions.

In-kind contributions will not be accepted for applications to the Indoor Stadiums/Aquatic Facilities Stream.

4.



FUNDING STREAM DETAILS

4.1 Indoor Stadiums/Aquatic Facilities Stream

4.1.1 Stream Objectives

This stream supports new indoor stadiums, redeveloped multi-sport indoor courts and/or aquatic leisure centres.

4.1.2 Funding Details

LGAs/ARBs can only submit one application requesting up to \$2 million.

Applicants must respond to the assessment criteria for the Indoor Stadiums/Aquatic Facilities Stream as outlined in Section 4.1.5 and provide all mandatory supporting documentation listed in Section 5. The quality of supporting documentation provided will also be considered during assessment.

4.1.3 Eligible Projects

The types of projects that are eligible include:

- New and/or redevelopment of multi-sport indoor courts at a new or existing indoor stadium.
- Projects that provide new or redeveloped aquatic leisure facilities. Redevelopments that focus on increasing participation and access to aquatic activities.
- Spaces for gymnastics, calisthenics and dance can be supported only as part of a larger project that includes new or redeveloped multi-sport indoor courts.

Applications must:

- Demonstrate how projects will commence construction within six (6) months and be completed within twenty-four (24) months of an executed funding agreement with DJPR through a detailed Project Management Framework and other supporting documents evidencing project readiness.
- Demonstrate a commitment to programming and activation that is diverse, inclusive and engages under-represented groups. This may include partnering with organisations that regularly engage those groups to maximise facility use during peak and non-peak times.
- Allocate a minimum of 25 per cent (25%) of the requested grant amount to components that will improve environmental sustainability such as energy (note: LED lighting is mandatory) and/or water efficiency to be eligible. This must be demonstrated with a specific ESD budget in the application.
- Demonstrate a commitment to implementing the [Healthy Choices framework in the facility](#). Further details are available in Section 9.5.

Applications where the project beneficiary receives revenue directly from electronic gaming machines are not eligible.

4.1.4 Stream Priorities

Priority will be given to applications that:

- Support community programming, high performance pathways and regional events within the facility.
- Demonstrate economic uplift such as job creation during construction and operations, non-government investment in the facility and participant/event attraction.

4.1.5 Assessment Criteria

CRITERIA	WEIGHTING	QUESTIONS
PROJECT NEED AND READINESS	40%	1. Why is the project needed?
		2. Describe the project scope, including all components.
		3. What project planning has been completed to date? Outline what steps will be taken to deliver the project within twenty-four (24) months.
PROJECT OUTCOMES	30%	4. Explain how the project will: <ul style="list-style-type: none"> • Increase participation and/or support existing participation in community sport and active recreation. • Improve participation of under-represented groups and/or disadvantaged communities. • Demonstrate implementation of Universal Design principles.
		5. Summarise the economic activity the project will produce throughout the planning, construction, and operation of the new or re-developed facility.
COMMUNITY AND STAKEHOLDER ENGAGEMENT	20%	6. Detail: <ul style="list-style-type: none"> • The consultation / engagement that has occurred with the community and other stakeholders for the project. • Any further consultation and engagement that will occur for the project. <p>Evidence must be provided of community consultation and its findings and/or outcomes where there is any impact of the proposed project on residential or community amenity.</p> <p>Evidence must include:</p> <ul style="list-style-type: none"> • How the community has been consulted/informed about the proposed project (e.g. on site consultation, letter box drop, social media posts) • Community consultation findings and outcomes of any engagement (community consultation report, summary of resident feedback, recent masterplan) <p>A further guidance note related to this requirement is available at sport.vic.gov.au/_data/assets/pdf_file/0027/176832/Community-Consultation-and-amenity-impacts-October-2021.pdf</p>
FACILITY OPERATION	10%	7. Demonstrate appropriate feasibility, business and management planning to support operation and financial sustainability of the project site.
		8. Detail how the Healthy Choices framework will be implemented in the project.



4.2 Female Friendly Facilities Stream

4.2.1 Stream Objectives

This stream supports the development of new and/or redevelopment of existing infrastructure that enables more women and girls to participate in sport and active recreation.

4.2.2 Funding Details

LGAs/ARBs can submit an unlimited number of applications seeking a total of up to \$800,000.

Each project requires a separate application under this stream.

Applicants must respond to assessment criteria for the Female Friendly Facilities Stream outlined in Section 4.2.5 and provide all mandatory supporting documentation listed in Section 5 for each application. The quality of supporting documentation provided will also be considered during assessment.

Applications can claim in-kind expenses up to a maximum of 50 per cent (50%) of the total project cost for each application. LGAs/ARBs must approve and underwrite any in-kind contribution from third parties for each applicable application.

4.2.3 Eligible Projects

The types of projects that are eligible include:

- Building new or redeveloping/refurbishing existing change rooms.
- Building new or redeveloping existing sports fields.
- Building new or redeveloping existing multi-sport courts.
- Installing new LED or redeveloping existing sports lighting (metal halide lighting is not eligible).
- Multi-sport precincts that include sports fields, sports courts, and pavilion/s.
- Active recreation projects where women and girls are the primary beneficiary.

Applications where the project beneficiary receives revenue directly from electronic gaming machines will be given a lower priority.

Applications must demonstrate how projects will commence within six (6) months of an executed funding agreement through a detailed Project Management Framework and other supporting documents evidencing project readiness.

Projects must be completed within eighteen (18) months.

4.2.4 Stream Priorities

Priority will be given to applications that identify initiatives, policies and practices that demonstrate a sustained commitment to gender equality.

Applications that do not sufficiently demonstrate existing women and girls' participation are not eligible for funding from this stream.

A sustained commitment to gender equality could include:

- Demonstrated equal use of facilities for both men's and women's teams
- Deliberate actions resulting in equal representation of women on the club committee
- Initiatives specifically targeting additional women and girls to participate in playing and coaching
- Club officials having completed gender equality training
- A gender equality strategic plan.

4.2.5 Assessment Criteria – Female Friendly Facilities

CRITERIA	WEIGHTING	QUESTIONS
PROJECT NEED AND READINESS	50%	<p>1. Why is this project needed (including specifically women and girls)?</p> <hr/> <p>2. Describe the project scope, including all components.</p> <hr/> <p>3. What project planning has been completed to date. Outline what steps will be taken to deliver the project within eighteen (18) months.</p> <hr/>
PROJECT OUTCOMES	30%	<p>4. Explain how the project will:</p> <ul style="list-style-type: none"> • Increase participation and/or support existing participation of women and girls in community sport and active recreation • Support existing and proposed initiatives, policies and/or practices that support sustainable gender equality and participation of women and girls • Improve participation of women and girls from under-represented groups and/or disadvantaged communities • Demonstrate implementation of Universal Design principles <hr/>
COMMUNITY AND STAKEHOLDER ENGAGEMENT	20%	<p>5. Detail:</p> <ul style="list-style-type: none"> • The consultation / engagement that has occurred with the community and other stakeholders for the project. • Any further consultation and engagement that will occur for the project. <p>Evidence must be provided of community consultation and its findings and/or outcomes where there is any impact of the proposed project on residential or community amenity.</p> <p>Evidence must include:</p> <ul style="list-style-type: none"> • How the community has been consulted/informed about the proposed project (e.g. on site consultation, letter box drop, social media posts) • Community consultation findings and outcomes of any engagement (community consultation report, summary of resident feedback, recent masterplan) <p>A further guidance note related to this requirement is available at sport.vic.gov.au/_data/assets/pdf_file/0027/176832/Community-Consultation-and-amenity-impacts-October-2021.pdf</p>



4.3 Community Sports Lighting Stream

4.3.1 Stream Objectives

This stream supports the installation of LED sports lighting infrastructure that increases facility capacity and participation opportunities.

4.3.2 Funding Details

LGAs/ARBs can submit an unlimited number of applications up to a maximum total amount of \$250,000.

Each project requires a separate application under this stream.

Applicants must respond to assessment criteria for the Community Sports Lighting Stream outlined in Section 4.3.5 and provide all the mandatory supporting documentation listed in Section 5. The quality of supporting documentation provided will also be considered during assessment.

Applications can claim in-kind expenses up to a maximum of 50 per cent (50%) of the total project cost for each application. LGAs/ARBs must approve and underwrite any in-kind contribution from third parties for each applicable application.

4.3.3 Eligible Projects

Funding can only be sought for LED lighting infrastructure through this stream. **Applications seeking funding for metal halide lighting are not eligible.**

The types of projects that are eligible include:

- New/redeveloped lighting to extend capacity (usage times and coverage) of sports fields, sports courts or playing areas e.g. bowling greens.
- Projects that also provide active recreation benefits by facilitating use of sports facilities outside of formal sport usage or lighting adjacent spaces to facilitate active recreation usage by the community.

Applications seeking funding to replace existing globes with LED lighting are not eligible unless part of a new lighting installation.

Applications where the project beneficiary receives revenue directly from electronic gaming machines are not eligible.

Applications must demonstrate how projects will commence construction within six (6) months of an executed funding agreement through a detailed Project Management Framework and other supporting documents evidencing project readiness.

Projects must be completed within eighteen (18) months.

4.3.4 Stream Priorities

Priority will be given to applications that clearly demonstrate a commitment to lighting that supports community sport and active recreation usage. For example, extending lighting hours beyond training sessions or on days where training is not held, for broader community and active recreation use.

4.3.5 Assessment Criteria

CRITERIA	WEIGHTING	QUESTIONS
PROJECT NEED AND READINESS	50%	<p>1. Why is the project needed?</p> <hr/> <p>2. Describe the project scope including all components.</p> <hr/> <p>3. What project planning has been completed to date? Outline what steps will be taken to deliver the project within eighteen (18) months.</p> <hr/>
PROJECT OUTCOMES	30%	<p>4. Explain how the project will:</p> <ul style="list-style-type: none"> • Increase participation and/or support existing participation in community sport and active recreation. • Improve participation of under-represented groups and/or disadvantaged communities. • Demonstrate implementation of Universal Design principles. <hr/>
COMMUNITY AND STAKEHOLDER ENGAGEMENT	20%	<p>5. Detail:</p> <ul style="list-style-type: none"> • The consultation / engagement that has occurred with the community and other stakeholders for the project. • Any further consultation and engagement that will occur for the project. <p>Evidence must be provided of community consultation and its findings and/or outcomes where there is any impact of the proposed project on residential or community amenity.</p> <p>Evidence must include:</p> <ul style="list-style-type: none"> • How the community has been consulted/informed about the proposed project (e.g. on site consultation, letter box drop, social media posts) • Community consultation findings and outcomes of any engagement (community consultation report, summary of resident feedback, recent masterplan) <p>A further guidance note related to this requirement is available at sport.vic.gov.au/_data/assets/pdf_file/0027/176832/Community-Consultation-and-amenity-impacts-October-2021.pdf</p>



4.4 Community Facilities Stream

4.4.1 Stream Objectives

The stream supports a broad range of new or redevelopment of existing community sport and active recreation infrastructure ensuring all infrastructure is high-quality and accessible to all.

4.4.2 Funding Details

LGAs/ARBs can submit an unlimited number of applications up to a maximum total request amount of \$500,000, and no application can exceed the maximum individual grant amount of \$250,000.

Each project requires a separate application under this stream.

Aquatic projects must allocate a minimum of 25 per cent of the requested grant amount to components that will improve energy or water efficiency and environmental sustainability. This must be demonstrated with a specific ESD budget in the application.

Applicants must respond to assessment criteria for the Community Facilities stream outlined in Section 4.4.5 and provide all the mandatory supporting documentation in Section 5. The quality of supporting documentation provided will also be considered during assessment.

Applications can claim in-kind expenses up to a maximum of 50 per cent (50%) of the total project cost for each application. LGAs/ARBs must approve and underwrite any in-kind contribution from third parties.

4.4.3 Eligible Projects

The types of projects that are eligible include, but are not limited to:

- new and/or redeveloped sports fields and sports courts
- multi-sport training facilities that are publicly accessible
- active recreation spaces such as outdoor exercise equipment or redevelopment of indoor spaces, such as appropriate flooring for fitness classes
- playspaces, skate parks, BMX tracks, and outdoor splash parks
- installation of new LED or redeveloping lighting that benefits active recreation spaces (metal halide lighting is not eligible)

- redevelopment/upgrade to outdoor seasonal pools that improve accessibility and participation such as leisure water, change rooms and energy or water efficiency upgrades e.g. heating of water spaces
- accessibility improvements for facilities where Senior Victorians participate such as ramps and changerooms
- shared and integrated facilities including those on school land that can ensure long-term community access. Please see Section 2.4 for information regarding facilities on school land
- projects that result in energy or water efficiency, with a direct impact on participation, such as new drainage, irrigation and grass installations
- LED electronic scoreboards and fixed equipment including but not limited to sports field behind goal safety netting, and player/coaches' boxes and cricket sight screens.

Stand-alone community sport lighting projects should be directed to the Community Sports Lighting or Female Friendly Facilities funding streams.

Applications where the project beneficiary receives revenue directly from electronic gaming machines are not eligible.

Applications must demonstrate how projects will commence construction within six (6) months of an executed funding agreement through a detailed Project Management Framework and other supporting documents evidencing project readiness.

Projects must be completed within eighteen (18) months.

4.4.4 Stream Priorities

Priority will be given to projects benefitting under-represented groups, including Senior Victorians.

4.4.5 Assessment Criteria

CRITERIA	WEIGHTING	QUESTIONS
PROJECT NEED AND READINESS	40%	<ol style="list-style-type: none"> 1. Why is the project needed? 2. Describe the project scope, including all components 3. What project planning has been completed to date? Outline what steps will be taken to deliver the project within eighteen (18) months.
PROJECT OUTCOMES	40%	<p>This question does not apply to Scoreboards and Fixed Equipment projects:</p> <ol style="list-style-type: none"> 4. Explain how the project will: <ul style="list-style-type: none"> • Increase participation and/or support existing participation in community sport and active recreation • Improve participation of under-represented groups and/or disadvantaged communities • Demonstrate implementation of Universal Design principles <p>This question applies to Scoreboards and Fixed Equipment projects only:</p> <ol style="list-style-type: none"> 4. Explain how the project will: <ul style="list-style-type: none"> • Support volunteer efforts, participant safety, participant or visitor experiences • Support under-represented groups and/or disadvantaged communities
COMMUNITY AND STAKEHOLDER ENGAGEMENT	20%	<ol style="list-style-type: none"> 5. Detail: <ul style="list-style-type: none"> • The consultation/engagement that has occurred with the community and other stakeholders for the project. • Any further consultation and engagement that will occur for the project. <p>Evidence must be provided of community consultation and its findings and/or outcomes where there is any impact of the proposed project on residential or community amenity.</p> <p>Evidence must include:</p> <ul style="list-style-type: none"> • How the community has been consulted/informed about the proposed project (e.g. on site consultation, letter box drop, social media posts) • Community consultation findings and outcomes of any engagement (community consultation report, summary of resident feedback, recent masterplan) <p>A further guidance note related to this requirement is available at sport.vic.gov.au/_data/assets/pdf_file/0027/176832/Community-Consultation-and-amenity-impacts-October-2021.pdf</p>

4.5 Planning Stream

4.5.1 Stream Objectives

The stream provides support to undertake a range of strategic infrastructure and participation planning projects, that are independent, consultative and identify future actions to support *Active Victoria's* strategic directions.

4.5.2 Funding Details

LGAs/ARBs only can submit one application in total either a Municipal project seeking up to \$30,000 or a Regional project seeking up to \$50,000.

To be eligible for Regional Planning funding, two (2) or more LGAs/ARBs must confirm a financial contribution to the project. The application must be auspiced by one LGA/ARB with the demonstrated capacity to manage the project.

Applicants must respond to relevant assessment criteria for the Planning stream outlined in Section 4.5.5 and provide all the mandatory documentation listed in Section 5. The quality of supporting documentation provided will also be considered during assessment.

4.5.3 Eligible Projects

Municipal Planning projects eligible for support include:

- strategic active recreation planning
- planning for specific facility types such as playspaces, aquatic facilities, indoor stadiums, etc.
- Master planning across three (3) or more sites
- infrastructure and participation planning for specific sports and/or active recreation activities
- feasibility studies for one or more significant projects.

Regional Planning projects eligible for support include:

- Planning for a specific sport/s across a region
- Regional participation and/or physical activity strategies
- Planning for infrastructure and active recreation activities across a region.

Projects that are not eligible for support include:

- Single site master plans are not eligible.
- Applications that do not include a comprehensive draft project brief are not eligible.
- Planning that has already been addressed through state sporting association planning or other planning is not eligible.
- Applications where the project beneficiary receives revenue directly from electronic gaming machines are not eligible.

Applications must demonstrate how planning projects will commence within six (6) months of an executed funding agreement through a detailed Project Management Framework and other supporting documents evidencing project readiness. The Project Management Framework should also indicate the steps required for authorisation of the final plan supported through the funding.

Planning projects must be completed within eighteen (18) months.

4.5.5 Assessment Criteria

CRITERIA	WEIGHTING	QUESTIONS
PROJECT NEED AND READINESS	50%	1. Why is the planning project needed? For Regional Planning projects, how will the project address a regional need? Provide evidence that the issues are of a regional nature, including evidence of support from neighbouring LGAs/ARBs
		2. Confirm the project scope can be delivered within budget. If the project is a regional planning project, identify the other LGAs/ARBs involved in the project and their financial contributions.
PROJECT OUTCOMES	30%	3. How will the planning project result in infrastructure, system, investment, policy, management or programmatic changes that improve the health, social and economic wellbeing of the community?
		4. Explain how participation of under-represented groups and/or disadvantaged communities will be prioritised in the planning document.
COMMUNITY AND STAKEHOLDER ENGAGEMENT	20%	5. Detail in the draft project brief methodology on consultation and engagement. This should include reference to under-represented groups and/or disadvantaged communities, stakeholders and project partners.

5.



SUPPORTING DOCUMENTATION

The table below outlines the mandatory and desired supporting documentation for each funding stream. Please submit all documentation with your application to ensure eligibility and demonstrate project readiness. Desired supporting documentation is not a requirement however it will further demonstrate project readiness, if applicable. The quality of the documentation will be assessed in conjunction with LGAs/ARBs responses to the assessment criteria for the funding stream. Refer to Section 6 for instructions about how to submit supporting documentation for your application.

SUPPORTING DOCUMENTATION	INDOOR STADIUMS/ AQUATIC FACILITIES	FEMALE FRIENDLY FACILITIES	COMMUNITY SPORTS LIGHTING	COMMUNITY FACILITIES	PLANNING
Project Management Framework	Mandatory	Mandatory	Mandatory	Mandatory	Mandatory
Relevant sections of LGA/ ARB reports/plans/strategies/ community consultation to support the project. Note: Please do not attach entire documents.	Mandatory	Mandatory	Mandatory	Mandatory	Mandatory
Site specific plan / aerial map showing location of proposed project.	Mandatory	Mandatory	Mandatory	Mandatory	Mandatory for Master Plans only
Site specific schematic developed with stakeholder input including clear dimensions, measurements and scale. The plans should support compliance against relevant State Sporting Association Facility Guidelines. (Not applicable for modular construction projects). Note: High level concept plans, hand drawn plans, generic plans or plans from previous projects will not be accepted.	Mandatory	Mandatory	Mandatory	Mandatory	Not applicable
Scoreboards and Fixed Equipment projects should provide a minimum of clear product specifications and a concept plan.					
For prefabricated/modular construction projects: Detailed area schedule.	Not applicable	Mandatory if applicable	Not applicable	Mandatory if applicable	Not applicable

SUPPORTING DOCUMENTATION	INDOOR STADIUMS/ AQUATIC FACILITIES	FEMALE FRIENDLY FACILITIES	COMMUNITY SPORTS LIGHTING	COMMUNITY FACILITIES	PLANNING
Lighting plans including lux charts that are site specific (where lighting is requested in the project scope).	Desired	Mandatory if applicable	Mandatory	Mandatory if applicable	Not applicable
Attach evidence that the Aboriginal Heritage Planning Tool (Aboriginal Heritage Act 2006) has been completed to determine if a Cultural Heritage Management Plan is required for the project.	Mandatory	Mandatory	Mandatory	Mandatory	Not applicable
Project costings: <ul style="list-style-type: none"> If total project cost is \$1 million or over (excluding GST): Quantity survey, tender price or independent qualified expert report (less than 12 months old). If total project cost is under \$1 million (excluding GST): Quotes or internal cost estimates (less than 12 months old). 	Mandatory	Mandatory	Mandatory	Mandatory	Mandatory
Evidence confirming funding required to complete the project: <ul style="list-style-type: none"> Council resolution (preferred for LGAs/ARBs) or Letter from CEO — confirming funding amount requested from SRV and applicant's funding committed to the project. <i>Note: SRV also prefers LGAs/ ARBs confirm their commitment to underwrite the total project cost to deliver the scope outlined in the application.</i> Where funding is from another government department, evidence of this funding via letter or funding agreement must be provided. Where funding from clubs/ organisations is indicated: <ul style="list-style-type: none"> A letter from that organisation's authorised officer, stating the funding amount committed. Current bank statement/s demonstrating the funding amount is held by the organisation. 	Mandatory	Mandatory	Mandatory	Mandatory	Mandatory

SUPPORTING DOCUMENTATION	INDOOR STADIUMS/ AQUATIC FACILITIES	FEMALE FRIENDLY FACILITIES	COMMUNITY SPORTS LIGHTING	COMMUNITY FACILITIES	PLANNING
Completed In-kind and voluntary labour support form	Not applicable	Mandatory if applicable	Mandatory if applicable	Mandatory if applicable	Not applicable
Schedule of Use	Mandatory	Mandatory	Mandatory	Mandatory except for active recreation projects	Not applicable
Completed Fair Play Code Form for Tenants from all clubs and/ or associations that are tenants of the facility and benefiting from the project. This document is not mandatory for active recreation projects.	Mandatory	Mandatory	Mandatory	Mandatory	Not applicable
Letters of support from organisations that clearly indicate how the group will either support or benefit from the project.	Mandatory	Mandatory	Mandatory	Mandatory	Mandatory
Evidence of community and stakeholder consultation where there is any impact of the proposed project on residential or community amenity. Evidence must include: <ul style="list-style-type: none"> How the community has been consulted/informed about the proposed project (e.g. on site consultation, letter box drop, social media posts) Community consultation findings and outcomes of any engagement (community consultation report, summary of resident feedback, recent masterplan). 	Mandatory	Mandatory	Mandatory	Mandatory	Not applicable
For projects on private land: A legally binding land-use agreement.	Mandatory if applicable	Mandatory if applicable	Mandatory if applicable	Mandatory if applicable	Not applicable

SUPPORTING DOCUMENTATION	INDOOR STADIUMS/ AQUATIC FACILITIES	FEMALE FRIENDLY FACILITIES	COMMUNITY SPORTS LIGHTING	COMMUNITY FACILITIES	PLANNING
<p>For projects on school land:</p> <ul style="list-style-type: none"> Completed Joint Use Agreement, or a completed Community Joint Use Proposal to enter into a Community Joint Use Agreement. Letter from the Department of Education and Training central office that indicates endorsement of the project. Applicants requesting this letter should email vsbaproperty@education.vic.gov.au 	Mandatory if applicable	Mandatory if applicable	Mandatory if applicable	Mandatory if applicable	Not applicable
Project Governance Framework	Mandatory	Desired	Desired	Desired	Mandatory
Business or feasibility planning documents.	Mandatory	Desired	Desired	Desired	Not applicable
Environmentally Sustainable Design report(s) and associated budget	Mandatory	Desired	Desired	Desired	Not applicable
Facility Management Plan	Mandatory	Desired	Desired	Desired	Not applicable
Soil/Geotechnical assessments	Desired	Desired	Desired	Desired	Not applicable
Access audit	Desired	Desired	Desired	Desired	Not applicable
Comprehensive draft project brief	Not applicable	Not applicable	Not applicable	Not applicable	Mandatory

6.



APPLICATION PROCESS AND CLOSING DATE

STEP	ACTION REQUIRED	GUIDELINES SECTION
1. Confirm eligibility	Confirm you are an eligible applicant and meet other eligibility requirements.	2
	Confirm your project is eligible under an LSIF funding stream:	
	Indoor Stadiums / Aquatic Facilities Stream	4.1.3
	Female Friendly Facilities Stream	4.2.3
	Community Sports Lighting Stream	4.3.3
	Community Facilities Stream	4.4.3
	Planning Stream	4.5.3
	Confirm grant amount sought is within the SRV funding limits. Confirm the funding ratio for the relevant stream.	3.1
		3.2
2. Contact Sport and Recreation Victoria (SRV)	<p>LGAs/ARBs must discuss project ideas with their SRV representative/s prior to applying.</p> <p>LGAs/ARBs will be provided with:</p> <ul style="list-style-type: none"> high-level design feedback including alignment with relevant sporting guidelines guidance on the development of proposals that have merit, that align with the LSIF objectives and that are ready to proceed. <p>Applicants should seek independent advice before entering into a grant agreement.</p>	–
3. Prepare Application and Supporting Documents	<p>LGAs/ARBs to prepare their application by addressing all assessment criteria and submitting all mandatory supporting documents for the relevant stream.</p> <p>The preparation and submission of applications are at the cost of the applicant.</p>	–
4. Submit application form by closing date	<p>Eligible applicants must complete the application form (including responses to the assessment criteria for the relevant stream) via the SRV website: sport.vic.gov.au/grants-and-funding/our-grants/local-sports-infrastructure-fund by 5:00pm on Monday 7 February 2022.</p> <p>An application must address all assessment criteria as per the relevant stream. Claims made against each criterion must be substantiated with evidence.</p>	–
5. Submit supporting documents by closing date	<p>Email all supporting documents to communityinfrastructure@sport.vic.gov.au by 5:00pm on Monday 7 February 2022. Please ensure all supporting documents are clearly named (e.g.: Plans — Project Name, Costs — Project Name, etc).</p> <p>Zip all supporting documents into one compressed folder. Please see instructions below on how to zip files into a compressed folder.</p> <p>Quote your project name in the subject line of your email.</p> <p>If any mandatory supporting document/s are missing at the time of submission, the LGA/ARB will be provided with two (2) business days to provide the document/s. If documentation is not provided within 2 business days the application may be deemed to be ineligible at SRVs discretion.</p> <p>Please email communityinfrastructure@sport.vic.gov.au if you experience any issues with emailing your supporting documentation.</p>	5



ASSESSMENT PROCESS

Only eligible applications submitted by eligible applicants will be assessed and considered for funding by SRV. Please refer to Section 2 for eligibility requirements and Section 6 for details about the application process.

SRV reserves the right to not assess an application should insufficient information be provided, including responses to assessment criteria and mandatory supporting documentation.

SRV reserves the right to negotiate a lower than requested funding amount for submitted applications.

Applications will be considered against the assessment criteria by SRV staff and then reviewed by a Moderation Panel. The Moderation Panel will also consider the Investment Priorities outlined at Section 1.4 and in each stream before making recommendations to the Minister. Consideration will also be given to ensuring an equitable distribution of funding across Victoria, including across rural, regional, interface/growth and metropolitan communities.

LGA/ARB performance and the organisation's capacity to deliver projects on time will be considered. Compliance with past funding agreements and the number of overdue milestones for existing projects will also be considered.

Decisions regarding funding by the Minister for Community Sport are final and no further correspondence shall be entered into regarding such decisions.

LGAs/ARBs are invited to seek feedback on unsuccessful applications from SRV.

8.



CONDITIONS THAT APPLY TO FUNDING

8.1 Funding Agreements

Successful applicants must enter into a funding agreement with DJPR by 30 June 2022 with an initial project payment made in the 2021–22 financial year.

The Minister for Community Sport reserves the right to withdraw funds for projects that do not commence within six (6) months of execution of a funding agreement without recipients demonstrating due cause.

It is recommended that applicants view the template funding agreement on the SRV website. The funding agreement will include reference to the following:

- Projects funded from the Indoor Stadiums/Aquatic Facilities Stream must be completed within twenty-four (24) months.
- Projects funded from the Female Friendly Facilities, Community Sports Lighting, Community Facilities and Planning Streams must be completed within eighteen (18) months.
- The facility tenant club(s) are expected to adhere to the Fair Play Code or related state sporting association Code of Conduct. More information can be found at sport.vic.gov.au/publications-and-resources/community-sport-resources/fair-play-code
- Recipients may seek timing and/or scope variations for funded projects. Consideration of variations may lead to changes in deliverables, milestones, grant amount and payments.
- LGAs/ARBs must inform the participating organisation(s), where applicable, of all funding arrangements and obligations in relation to the grant allocation. This includes ensuring the funded project does not commence prior to the endorsement of the funding agreement.
- The principles of the *Local Jobs First Policy* should be adhered to for relevant projects including any grant of \$1 million or over for a Rural and Regional area.

An LGA/ARB Officer must be designated to manage the project and provide information to DJPR according to the following key reporting requirements:

- A Project Management Framework must be completed and submitted for all applications.
- LGAs/ARBs must secure SRV's endorsement of key documents such as schematic plans and architectural/planning briefs prior to works commencing. Projects must not commence or be tendered until endorsement is provided. SRV may not make milestone payments if endorsement is not secured in a timely manner.
- LGAs/ARBs must provide project acquittal documentation as required.
- LGAs/ARBs are expected to guarantee the cash flow payments towards works where a community organisation is providing funding contributions for a project.
- LGAs/ARBs must contribute information on activity outcomes for use in outcomes reporting, program evaluation reviews or DJPR publications, 12 months after project acquittal.
- A participation plan may be required for some applications funded. This will form part of the funding agreement. This will include details on how under-represented groups will be engaged and their participation facilitated.

8.2 Acknowledging the Victorian Government's support and promoting success

Successful applicants are required to acknowledge the Victorian Government's support through the 2021-22 *Local Sports Infrastructure Fund*. Acknowledgement guidelines form part of the funding agreement and include the requirement that all activities acknowledge Victorian Government support through logo presentation on any activity-related publications, media releases, social media posts, and promotional material; and/or placing a Victorian Government endorsed sign at the site of infrastructure activities.

Details of requirements for funded projects are available in the Sport and Recreation Victoria: [Infrastructure Grants Acknowledgement and Publicity Guidelines](#).

Successful applicants may be required to contribute information on activity outcomes for use in program evaluation reviews or DJPRs marketing materials.

8.3 Payments

Payments will be made conditional upon:

- the funding agreement having been executed by both parties.
- milestones having been achieved to DJPRs satisfaction including provision of required/ requested information and reports to the satisfaction of the department.
- other terms and conditions of funding continue to be met.

A minimum of 10% of the grant will be paid upon financial acquittal of the project.

Payments advanced prior to completion are subject to refund if the Project is not performed in accordance with the funding agreement.

8.4 Privacy

DJPR is committed to protecting your privacy. Any personal information about you or a third party in your application will be collected for the purposes of administering your grant application and informing the public of successful applications.

To be able to administer your grant application effectively and efficiently, we may need to disclose your personal information to State and Commonwealth Government departments and external experts, such as members of assessment panels, for the purposes of assessment, consultation, and reporting. If there is an intention to include personal information about third parties in your application, please ensure they are aware of, and consent to the contents of this privacy statement.

Any personal information about you or a third party will be collected, held, managed, used, disclosed or transferred in accordance with the provisions of the *Privacy and Data Protection Act 2014* (Vic) and other applicable laws.

The department is committed to protecting the privacy of personal information. Enquiries about access to personal information, or for other concerns regarding the privacy of personal information, can be emailed to the Department's Privacy Unit at privacy@ecodev.vic.gov.au. The Department's privacy policy is also available by contacting the Department's Privacy Unit.

9.



Photograph courtesy of Mildura Rural City Council

RESOURCES AND ADDITIONAL INFORMATION

SRV has consolidated several helpful guidelines, tools and resources to assist with project and application development that can be found on the SRV website sport.vic.gov.au/publications-and-resources

9.1 Supporting documentation, forms and templates

Templates, forms and factsheets to support applications can be found on the SRV website. These include but are not limited to:

[Schedule of Use](#)

[Project Management Framework](#)

Project Governance Framework.

[Fair Play Code Form for Tenants](#)

For more information and copy of these forms and templates please visit: sport.vic.gov.au/grants-and-funding/funded-project-information-forms-and-templates

9.2 Universal Design

The concept of Universal Design is to make the built environment more usable to as many people as possible, at little or no additional cost. SRV's Design for Everyone Guide incorporates the Universal Design principles approach to best practice facility design sport.vic.gov.au/publications-and-resources/design-everyone-guide

9.3 Environmentally Sustainable Design

All projects are encouraged to consider Environmentally Sustainable Design. This must be demonstrated with a specific Environmentally Sustainable Design budget in the application. It is good practice to incorporate Environmentally Sustainable Design initiatives in all projects where possible. This is a mandatory requirement for projects funded from the Indoor Stadiums/Aquatic Facilities Stream.

9.4 Female Friendly Sport Infrastructure Guidelines

[The Female Friendly Sport Infrastructure Guidelines](#) provide information and advice on how to deliver more gender equitable environments. The Guidelines have relevance to all funding streams.

9.5 Healthy Choices

[Healthy Choices](#) is a framework for improving availability and promotion of healthier foods and drinks in community settings. Healthy Choices is part of the Victorian Government's commitment to promote healthy food and drink options in a range of public settings including sport and recreation. Sport and recreation organisations can use the framework to provide consistent health promoting messages.

9.6 Fair Play Code

All facility tenant club(s) are expected to adhere to the [Fair Play Code](#) or related state sporting association Code of Conduct.

9.7 Cultural Heritage Management Plans (Aboriginal Heritage Regulations 2018)

This tool is used and completed to determine if a Cultural Heritage Management Plan is required for the project: firstpeoplesrelations.vic.gov.au/cultural-heritage-management-plans

9.8 Future Proofing Community Sport and Recreation Facilities: A Road Map for Climate Change Management for the Sport and Recreation Facilities Sector

The guide is designed to support community sports clubs in understanding their impact on the environment and to empower, equip and motivate them to take action and change behaviours within their clubs. portsenvironmentalliance.org/resources/guide-to-future-proof-sport-recreation



APPENDIX 1 – GLOSSARY

TERM	DEFINITION
Access audit	An access audit is an assessment that rates a building for useability and accessibility for a wide range of users, including people with a disability. It identifies barriers or potential barriers to people with a disability accessing a building and using services inside and around the building.
Commencement of Works	The undertaking of any project activities that contribute to the physical construction of new infrastructure or upgrades, improvements, refurbishment of existing infrastructure as outlined in the application and supporting information. This includes, but is not limited to, site clearing, earthworks, building works and any form of early works.
Concept Plan	A concept plan serves as a starting point in the site development process. It provides preliminary drawings that convey the concept of the project but with insufficient detail to provide a basis for project costing.
Geotechnical Report	A geotechnical report is a site analysis undertaken by a geotechnical engineer. The document communicates ground conditions including soil, rock and groundwater.
Lux Charts/Lighting Plans	Detailed plans that outline the lux (illumination) that will be exhibited across the court/field/pitch. These requirements are sport specific.
Participation	Participation is defined as engaging, coaching, officiating or volunteering in a sport or active recreation activity.
Participation Plan	A document completed prior to project completion demonstrating how participants, including under-represented groups will be engaged and their participation facilitated.
Quantity Surveyor (QS) Report	A Quantity Surveyor report is a cost plan estimating construction costs completed by a qualified Quantity Surveyor and based on plans that are at least at a schematic level.
Schematic Plan	Refers to scaled and labelled drawings produced by a professional designer or architect of an agreed development option. These plans are used to identify the project scope in sufficient detail to enable accurate project costings.

These guidelines are subject to changes at the discretion of the Minister for Community Sport.

Authorised and published by the Victorian Government, 1 Spring Street, Melbourne.

© State of Victoria, Department of Jobs, Precincts and Regions. October 2021

To receive this publication in an accessible format, please call Business Victoria on 1800 325 206 between 9.00am and 5.00pm weekdays, using the National telephone Relay Service 13 36 77 if required.

Available at [Sport and Recreation Victoria's website](#)

15.5 Permit application for Consumption of alcohol in a restricted area

Prepared By Craig Byron, Local Laws Officer

SUMMARY

On the 6th of December 2021 Council received a permit application from the Lions Club of Minyip, to offer a place for the consumption of BYO alcohol at the Town Square adjacent to 49 Main Street Minyip on the dates of Saturday 12th March and Sunday 13th March 2022, during the Minyip 150th Anniversary Event.

RECOMMENDATION

That Council approve the permit application with set conditions.

ATTACHMENTS

[Attachment 1: Letter Minyip Lions Club](#)

[Attachment 2: Email received from 150 committee](#)

DISCUSSION

Minyip 150 Committee are seeking to obtain a Council permit for BYO alcohol to be consumed in a public space, on Saturday the 12th of March 2022 from 12pm to 8pm. They are unsure if the local hotel will be operating at this time and would like to offer a gathering place for those attending the 150th Anniversary Event.

The committee have identified the public space known as the Town Square and have been given approval from the Minyip District Historical Society to use the space providing a permit is issued.

The committee are taking the following steps to provide a safe area for patrons, monitoring of people in the Town Square and to minimize disruption to surrounding neighbours;

- The town square area will be fenced off from the footpath
- Entry and exit signs
- Signs in the inside of the fenced area stating, "No alcohol to be consumed past this point," and "No open alcohol past this point"
- Volunteer spotters in the area ensuring people comply
- Depending on numbers attending (Show and Shine is on same day), the committee is investigating whether they will need to hire some portable toilets.

RELEVANT LAW

- Yarriambiack Shire Council General Local Law No.5 Clause 302 – Liquor not to be consumed in specific areas. (1) A person must not, without a permit consume any liquor or be in possession of any liquor in an open container while;
 - (a) In any public place within an area determined under clause 302(2) – At any time in Main Street, Minyip between McLeod Street, and the railway line.

COUNCIL PLANS AND POLICIES

The Yarriambiack Council Plan 2021-2025 sets out to achieve a healthy and vibrant community. Celebrating important township milestones is an important element of community.

AGENDA	Ordinary Meeting of Council
Issue Date: 19 January 2022	

RELATED COUNCIL DECISIONS

Not applicable

OPTIONS

To not grant a permit for the consumption of alcohol in restricted area.

SUSTAINABILITY IMPLICATIONS

- Economic – May deter people from attending event.
- Social – As the committee for the Minyip 150th Anniversary is unsure whether the Commercial Hotel at 35 Main Street Minyip will reopen in time for the weekend of the event; the committee has proposed for an alternative public area for people to gather and socialize.

For Council not to grant the permit application for liquor consumption in a restricted area; this may diminish the social aspect of the weekend where returning families would have a safely managed area to meet with others.

- Financial – Not Applicable, as it is a BYO alcohol event.

COMMUNITY ENGAGEMENT

On receipt of the Permit Application from Minyip Lions Club, Objection to Permit Issue forms were posted out to surrounding residents in the immediate area of the Town Square.

Of the 10 Objection to Permit Issue forms that were posted, only two objections were received. The main elements of the objection were that there were no hours stated for the consumption of alcohol, and no toilets in the Town Square.

The hours of the permit have been addressed and would only apply from 12pm to 8pm Saturday 12th March 2022. The lack of public toilets is addressed by having the toilets at the Memorial Hall open for public access as well as the public toilets on the corner of Main Street and Church Street.

GENDER IMPACT ASSESSMENT

The Gender Equality Act 2020 requires entities to conduct gender impact assessments on all new policies, programs and services that directly and significantly impact the public as well as those up for review.

Gender Impact Assessment (GIA)	Status
Does this Council report recommendation? w) Introduce a new policy, program and/or service; or x) Is it a review of a policy, program and/or service; that directly and significantly impacts the public?	YES <input type="checkbox"/> A GIA has been completed. NO <input checked="" type="checkbox"/> A GIA is not required.
Link to Gender Impact Assessment	GIA – Not applicable

RISK

Utilising the Risk Management Framework, the following assessment has been made:

<i>Strategic Risk Description and Residual Risk Level</i>	<i>Action to Mitigate/Reduce Risk</i>	<i>Does Action maintain or reduce Residual Risk Level</i>
Political Risk - Residual Risk Level Low	By implementing conditions for the granting of the Consumption of Alcohol in restricted area permit.	Reduces Residual Risk Level

REGIONAL, STATE AND NATIONAL PLANS AND POLICIES

Not applicable

CONFLICTS OF INTEREST

All officers involved in the preparation of this report have declared that they do not have a conflict of interest in the subject matter of this report.



11-14 March 2022

Heart of the Wheat Belt

Karen Niewand
10 Wimmera Street
Minyip Vic 3392

0488 774 207
kwand@esc.net.au

9th November 2021

Mr Gavin Blinman
Director Community Development & Wellbeing
Yarriambiack Shire

Dear Gavin

On behalf of the Minyip 150 Committee, I am writing to ask for a council permit for BYO liquor to be consumed in a public space, on Saturday the 12th and Sunday the 13th.

At this stage the committee is unsure if our local hotel will be open, and we would like to be able to offer a gathering place for those who would wish to catch up with outdoor table and chairs set up in the town square.

The public space is the Town Square in Main Street Minyip, adjacent to the Guardian Office located at 49 Main Street Minyip. The Minyip District Historical Society have given approval to the committee to use this space if a permit is issued. The area will be fenced off from the footpath, all safety issues will be considered, and we will work in conjunction with local police.

Sincerely,

KRNiewand

Karen Niewand
Secretary, 150 years Minyip

From: Karen Niewand <kwand@esc.net.au>
Sent: Friday, 7 January 2022 2:30 PM
To: Craig Byron <CByron@yarriambiack.vic.gov.au>
Cc: Tania Drum <tdrum@bigpond.com>; Peter Niewand <pniewand3@gmail.com>
Subject: Re: letter regarding permit

Good afternoon Craig.

The consensus is that the 150 committee is not going to pursue the matter of extra toilets for the time covered by the permit.

The initial reasoning for the permit was for a simple solution to cover the possibility of the Hotel not being open.

Therefore we are happy for you to take our initial application, with amendments regarding time frame etc, to the next Council meeting. The Hall toilets and the public amenities will be available, and as we have already discussed, we can only approximate how many people will make use of the Town Square.

If Council knock back the application as it stands then so be it.

Best wishes,
Karen

16 OTHER BUSINESS**16.1 Questions from Councillors****17 CLOSED SESSION – Reports for Decision****17.1 Tender for vehicle purchases x 5****17.2 Tender for Roller refurbishment - Procurement Variation****17.3 Tender for Warracknabeal Caravan Park Amenity Facility****18 Next Meeting**

23 February 2022

CLOSE

 Mayor