



# **AGENDA**

## **Ordinary Meeting of Council**

---

**9:30am Wednesday 19 January 2022**

**VENUE:**

Council Chambers

Yarriambiack Shire Council

34 Lyle Street, Warracknabeal Vic 3393

Next Meeting

Wednesday 23 February 2022

Copies of the Yarriambiack Shire Council's Agendas and Minutes  
can be obtained online at [www.yarriambiack.vic.gov.au](http://www.yarriambiack.vic.gov.au)

|                             |                             |
|-----------------------------|-----------------------------|
| AGENDA                      | Ordinary Meeting of Council |
| Issue Date: 19 January 2022 |                             |

## *OUR VISION:*

In consultation with our community, Yarriambiack Shire Council aims to provide a viable, sustainable, and vibrant future.

## *OUR VALUES:*

### Customer Service

- treat our customers with courtesy and respect.
- lead and develop leadership within our community.
- constantly strive to improve our services.
- forge closer relationships with customers.
- investigate matters thoroughly and objectively and keep our customers informed, in plain language, about the process and outcome.
- treat people fairly, with respect and have proper regard for their rights.
- make decisions lawfully, fairly, impartially and in the public interest.
- we are honest, trustworthy, reliable, transparent, and accountable in our dealings.
- we are careful, conscientious, and diligent.
- use public resources economically and efficiently.
- actively pursue positive outcomes for the community

## *CONTINUOUS IMPROVEMENT:*

Continuous Improvement We drive continuous and sustainable improvement in service provision, operational efficiency, and stakeholder relations to create a leading organisation.

## **Recording**

Consistent with section 2.44.3 of our Governance Rules, consent given by the Chair to the recording of any Council Meeting must be obtained prior to the commencement of the Council Meeting.

## **Live Streaming**

Council meetings will now be live streamed to allow those interested in viewing proceedings greater access to Council decisions and debate without attending the meeting in person.

|                             |                             |
|-----------------------------|-----------------------------|
| AGENDA                      | Ordinary Meeting of Council |
| Issue Date: 19 January 2022 |                             |

## Contents

### **1 WELCOME**

### **2 ACKNOWLEDGEMENT AND PRAYER**

### **3 PRESENT**

### **4 APOLOGIES OR REQUEST FOR LEAVE OF ABSENCE**

### **5 CONFIRMATION OF MINUTES**

5.1 Minutes of the Ordinary Council Meeting of 24 November 2021

5.2 Minutes of the Closed Council Meeting of 24 November 2021

5.3 Minutes of the Statutory Council Meeting of 24 November 2021

### **6 DECLARATION OF CONFLICT OF INTEREST**

### **7 BUSINESS ARISING**

7.1 Business arising from previous Minutes

7.2 Ongoing and Pending Action List

### **8 PETITIONS**

### **9 CORRESPONDENCE**

9.1 Letter of Resignation received from current CEO, Jessie Holmes

### **10 SPECIAL COMMITTEES**

10.1 Audit and Risk Committee Meeting – 17 January 2022

### **11 ACTIVITY REPORTS**

11.1 Mayor's Report

11.2 Councillor's Reports

11.3 Chief Executive Officer Report

### **12 REPORTS FOR DECISION – OFFICE OF THE CHIEF EXECUTIVE OFFICER**

12.1 Appointment of Acting CEO

12.2 Haven Homes Big Build Partnership Agreement

12.3 Gateway BEET Inc. Agreement for the Provision of Services

12.4 Appointment of Delegated Committees for 2022

### **13 REPORTS FOR DECISION – DIRECTORATE BUSINESS STRATEGY AND PERFORMANCE**

13.1 Quarterly Financial and Non Financial Reporting

### **14 REPORTS FOR DECISION – DIRECTORATE ASSETS AND OPERATIONS**

14.1 Permits issued by Assets and Operations Department – November / December 2021

14.2 Adopt the Road Register

14.3 Commitment for matching fund for Heavy Vehicle Safety and Productivity Program funding application

14.4 Additional reseals for 2021/22 program

**15 REPORTS FOR DECISION – DIRECTORATE COMMUNITY DEVELOPMENT AND WELLBEING**

- 15.1 Permits Issued by Community Development and Wellbeing Department October 2021
- 15.2 Report for Council, Warracknabeal Skate Park response to petition
- 15.3 Building Better Regions Fund Round 6. Dunmunkle Childcare Application
- 15.4 Woomelang Bowling Club Synthetic Surface Project Funding Application
- 15.5 Permit application for Consumption of alcohol in a restricted area

**16 OTHER BUSINESS**

- 16.1 Questions from Councillors

**17 CLOSED SESSION – Reports for Decision**

- 17.1 Tender for vehicle purchases x 5
- 17.2 Tender for Roller refurbishment - Procurement Variation
- 17.3 Tender for Warracknabeal Caravan Park Amenity Facility

**18 Next Meeting**



## 1 WELCOME

## 2 ACKNOWLEDGEMENT AND PRAYER

Cr K Zanker to open the meeting at 9:30am by acknowledging the Indigenous Community and offering the opening prayer.

### Acknowledging Traditional Owners

'I would like to acknowledge that this meeting is being held on the traditional lands of the Wotjobaluk, Jaadwa, Jadawadjali, Wergaia and Jupagulk people, and I pay respects to their Elders, both past, present and emerging'.

### Prayer

*Almighty God, without whom no Council can stand, nor anything prosper we ask that you be present and guide us in our deliberations today. We pray that we will be fair in our judgements and wise in our actions and that decisions will be made with goodwill and a clear conscience for the betterment and welfare of the people of Yarriambiack Shire.*

*Amen*

## 3 PRESENT

## 4 APOLOGIES OR REQUEST FOR LEAVE OF ABSENCE

## 5 CONFIRMATION OF MINUTES

### 5.1 Minutes of the Ordinary Council Meeting of 24 November 2021

Minutes of the ordinary Council Meeting held on Wednesday 24 November 2021 be taken as an accurate record and confirmed.

**Recommendation:**

That the minutes of the Ordinary Meeting of Council held on Wednesday 24 November 2021, as circulated be taken as read and confirmed.

### 5.2 Minutes of the Closed Council Meeting of 24 November 2021

Minutes of the Closed Council Meeting held on Wednesday 24 November 2021 be taken as an accurate record and confirmed

**Recommendation:**

That the minutes of the Closed Council Meeting of Council held on Wednesday 24 November 2021, as circulated, be taken as read and confirmed.

### 5.3 Minutes of the Statutory Council Meeting of 24 November 2021

Minutes of the ordinary Council Meeting held on Wednesday 24 November 2021 be taken as an accurate record and confirmed.

**Recommendation:**

That the minutes of the Statutory Meeting of Council held on Wednesday 24 November 2021, as circulated be taken as read and confirmed.

## 6 DECLARATION OF CONFLICT OF INTEREST

Pursuant to Division 2 – Conflict of Interest, of the *Local Government Act 2020* general and material conflict of interest must be declared prior to debate on specific items within the agenda; or in writing to the Chief Executive Officer before the meeting.

A Councillor who has declared a conflict of interest in respect of a matter must;

- a) Disclose the conflict of interest in the manner required by the Yarriambiack Shire Council Governance Rules.
- b) Exclude themselves from the decision-making process in relation to that matter, including any discussion or votes on the matter at any Council meeting or delegated committee, and any action in relation to the matter.

General conflict of interest is if a relevant person has an interest in a matter if an impartial, fair-minded person would consider that the person's private interests could result in that person acting in a manner that is contrary to their public duty

- a) *Private interests* mean any direct or indirect interest of a relevant person that does not derive from their public duty and does not include an interest that is only a matter of personal opinion or belief.
- b) *Public duty* means the responsibilities and obligations that a relevant person has to members of the public in their role as a relevant person.

Material conflict of interest is if a relevant person has an interest in respect of a matter if an affected person would gain a benefit or suffer a loss depending on the outcome of the matter

- a) The benefit or loss incurred may be directly or indirectly

OR

- b) In a pecuniary or non-pecuniary form.

Councillors are also encouraged to declare circumstances where there may be a perceived conflict of interest.

## **7 BUSINESS ARISING**

### **7.1 Business arising from previous Minutes**

### **7.2 Ongoing and Pending Action List**

| <b>Council Meeting</b> | <b>Recommendation Action</b> | <b>Action Taken</b> |
|------------------------|------------------------------|---------------------|
|                        |                              |                     |
|                        |                              |                     |

## **8 PETITIONS**

## **9 CORRESPONDENCE**

### **9.1 Letter of Resignation received from current CEO, Jessie Holmes**

[Attachment: Letter of Resignation](#)

## **10 SPECIAL COMMITTEES**

### **10.1 Audit and Risk Committee Meeting – 17 January 2022**

3<sup>rd</sup> December 2021

Ms Kylie Zanker  
Mayor  
Yarriambiack Shire Council

Dear Mayor Zanker,

**RE: Resignation of CEO**

I write to formalise my resignation from Council as CEO.

Having provided verbal advice of my intention on Wednesday 24<sup>th</sup> November, this is my official written resignation.

My Senior Officer Contract requires that I provide 8 weeks notice.

I intend to finish on January 21<sup>st</sup>, 2022 following the last Council meeting attendance on January 19<sup>th</sup>, 2022.

It has been my absolute pleasure and privilege to serve the Yarriambiack Council and community since July 2018. I have thoroughly enjoyed my time as CEO and am grateful to the Council for giving me the opportunity to do so.

It has been at times a challenging and complex role but at all times I have enjoyed the support of a Councillor group who is engaged and actively considerate of the role they have in governing for the wider Yarriambiack region.

I wish Council every success in their recruitment for CEO and I will continue to champion the needs of the community in any role I have.

Once again, thank you for the privilege.

Warm Regards,

Jessie Holmes

## 11 ACTIVITY REPORTS

### 11.1 Mayor's Report

Prepared by Kylie Zanker

|             |  |
|-------------|--|
| 9 December  | Attended Municipal Association Victoria (MAV) Mayoral Training   |
| 10 December | Attended Municipal Association Victoria (MAV) Mayoral Training<br><br>Attended Mayors lunch with neighbouring Councils |
| 14 December | Attended Warracknabeal Secondary College Awards night to present Yarriambiack Shire Council award                      |
| 16 December | Catch up with Kathryn Wilken regarding the Warracknabeal Action Group (WAG) Christmas event                            |
| 19 December | MC for the Warracknabeal Action Group (WAG) Christmas Event  |
| 20 December | Attended the Yarriambiack Youth Action Council Christmas Dinner  |

### 11.2 Councillor's Reports

#### Cr A McLean

|             |   |
|-------------|---|
| 24 November | Attended Council Forum                                      |
| 30 November | Attended Sunraysia Highway Improvement Committee in Birchip |
| 8 December  | Attended Council Forum                                      |
| 10 December | Attended GCWLG Waste Forum via ZOOM                         |
| 14 December | Attended Hopetoun P-12 Annual Awards Ceremony               |

#### Cr T Hamilton

#### Cr G Massey

|             |  |
|-------------|--|
| 8 December  | Attended Council Forum                 |
| 14 December | Wimmera Mallee Tourism Meeting, Minyip |
| 19 December | WAG Christmas Pageant, Warracknabeal   |

**Cr C Lehmann**

24 November Attended Council Forum

8 December Attended Council Forum

**Cr C Heintze**

24 November Attended Council Forum

1 December Attended Minyip Progress Meeting

6 December Attended GCWWRRG Implementation meeting via ZOOM

8 December Attended Health Services Union on line discussion on implications of proposed Aged Care reform

10 December Attended GCWWRRG LG Forum via ZOOM

17 December Attended GCWWRRG Board meeting via ZOOM

**Cr K Kirk**

29 November Attended Wimmera Development Association (WDA) ED performance review

7 December Attended Wimmera Development Association (WDA) KPI discussion

8 December Attended Council Forum

9 December Attended MAV Mayoral and Deputy Training

10 December Attended MAV Mayoral and Deputy Training

14 December Attended Wimmera Development Association (WDA) Annual General Meeting, General Meeting and Executive Meeting

16 December Attended Wimmera Development Association (WDA) CLG Board Meeting

10 January Attended Wimmera Development Association (WDA) Board Gathering

**11.3 Chief Executive Officer Report****Prepared by Jessie Holmes**

|             |   |
|-------------|---|
| 25 November | Gender Equality Advisory Committee Meeting  |
| 26 November | MAV Representatives and CEO Forum   |
| 30 November | Strengthening Care for Children Steering Committee Meeting                              |
| 1 December  | DJPR and MAV CEO Forum  |
| 2 December  | Integrated Water Management Meeting   |
| 3 December  | MAV CEO Forum<br>Minyip Caravan Park Meeting  |
| 7 December  | Mallee Silo Art Implementation Meeting<br>Nous Regional Jobs and Infrastructure Meeting |
| 8 December  | Council Forum   |
| 9 December  | Wimmera CEO Meeting   |
| 10 December | RCV Committee meeting   |
| 13 December | Planning Decisions – state discussion paper   |
| 14 December | WDA Board and Extraordinary meeting   |
| 16 December | Covid 19 CEO Forum  |
| 21 December | Wimmera Visitor Economy consultation with Regional Partnerships                         |
| 22 December | Sport and Recreation Local Infrastructure Planning session                              |
| 5 January   | VAGO – Rural Council priorities for 3 year plan   |
| 7 January   | Grampians Covid 19 Update   |
| 12 January  | Hopetoun School site masterplan discussions   |
| 13 January  | Grampians Covid 19 Update   |
| 14 January  | Construction Industry Skills Meeting  |
| 17 January  | Audit and Risk Committee  |



## **12 REPORTS FOR DECISION – OFFICE OF THE CHIEF EXECUTIVE OFFICER**

### **12.1 Appointment of Acting CEO**

Prepared by Jessie Holmes

#### **SUMMARY**

This report recognises the imminent departure of Council's current Chief Executive Officer (CEO) and considers arrangements to appoint an Acting Chief Executive Officer. This report and appointment of an Acting CEO ensures that there is a period of transition enabling support from the current CEO to the Acting CEO until such time as a new CEO is appointed and permanently in place.

#### **RECOMMENDATION**

That Council appoint Ms Tammy Smith as Acting Chief Executive Officer of Yarriambiack Shire Council from 21 January 2022 until a new Chief Executive Officer has permanently commenced duties.

#### **ATTACHMENTS**

*Nil*

#### **DISCUSSION**

Section 44 of the *Local Government Act 2020* (the Act), and previously section 94 of the *Local Government Act 1989*, requires that a Local Government employ a person to be the CEO of the Local Government. A Council must appoint a natural person to be its CEO and it must make a permanent appointment to the position of CEO as soon as is reasonably practicable after a vacancy in the position occurs.

Council must, therefore, in accordance with section 44 of the Act determine interim arrangements and resolve to appoint an Acting CEO until such time as a new CEO is appointed and permanently in place.

Jessie Holmes as current CEO has an official end date with Council of Friday 21 January 2021. Upon resolution of this report as presented, the Acting CEO can receive a handover from the current CEO and then take over the duties as of 21 January 2021.

#### **RELEVANT LAW**

Section 44 of the *Local Government Act 2020* (the Act)

#### **COUNCIL PLANS AND POLICIES**

This report relates to the strategic priority of a well governed organisation and is in accordance with the adopted Governance Rules and CEO and Directors Recruitment and Remuneration Policy.

#### **RELATED COUNCIL DECISIONS**

Council has from time to time appointed an Acting CEO when the CEO has been on leave.

#### **OPTIONS**

Council can make alternative arrangements but must have a CEO in place.

Alternatives include appointing an alternative, suitably qualified staff member to Act in the role or;

Appoint a suitably qualified external consultant to Act in the role.

## SUSTAINABILITY IMPLICATIONS

Any costs associated with this matter are contained within the existing operational budget.

## COMMUNITY ENGAGEMENT

Not Applicable – the appointment of an Acting CEO is the responsibility of Council.

The ongoing CEO position will be advertised as required by the recruitment consultant.

## GENDER IMPACT ASSESSMENT

*The Gender Equality Act 2020 requires entities to conduct gender impact assessments on all new policies, programs and services that directly and significantly impact the public as well as those up for review.*

| Gender Impact Assessment (GIA)                         |                      | Status                                 |
|--|----------------------|--|
| Does this Council report recommendation                |                      | YES <input type="checkbox"/>           |
| a) Introduce a new policy, program and/or service; or  |                      | A GIA has been completed.              |
| b) Is it a review of a policy, program and/or service; |                      | NO <input checked="" type="checkbox"/> |
| that directly and significantly impacts the public?    |                      | A GIA is not required.                 |
| Link to Gender Impact Assessment                       | GIA – Not Applicable |  |

## RISK

*Assess the risk for the decision.*

Utilising the Risk Management Framework the following assessment has been made:

| Strategic Risk Description and Residual Risk Level                            | Action to Mitigate/Reduce Risk  | Does Action maintain or reduce Residual Risk Level |
|---|---|--|
| Corporate Governance, Compliance and Liability Risk - Residual Risk Level Low | Appointment of an Acting CEO will ensure compliance with section 44 of the <i>Local Government Act 2020</i> | Reduces Residual Risk Level                        |
| Talent Management Risk - Residual Risk Level Low                              | Providing opportunity for upskilling of existing staff.   | Maintains Residual Risk Level                      |

## REGIONAL, STATE AND NATIONAL PLANS AND POLICIES

*Not applicable*

## CONFLICTS OF INTEREST

All officers involved in the preparation of this report have declared that they do not have a conflict of interest in the subject matter of this report.

## 12.2 Haven Homes Big Build Partnership Agreement

By Jessie Holmes, Chief Executive Officer

### SUMMARY

Council has been working closely with Haven Homes to submit an application for Affordable community housing in five communities across the Shire to address one element of the housing shortage situation.

### RECOMMENDATION

That Council endorse the Haven Homes Draft Heads of Agreement as attached which supports an application for 25 dwellings across Woomelang, Hopetoun, Warracknabeal, Murtoa and Rupanyup on Council owned land.

### ATTACHMENTS

[Attachment: Haven Homes Draft Heads of Agreement](#)

### DISCUSSION

Council has been working on the critical issue of housing for several years and have identified that there are multiple layers to the issue requiring varied responses.

Council is working with Wimmera Development Association and Regional Development Victoria to address appropriately zoned land for residential development and potential future housing authorities.

Council is also exploring community led housing development for an executive style estate in Rupanyup known as the Rupanyup Future Fund Gibson Street Development. Over the last 12 months Council has acquired land in Hopetoun, Warracknabeal and Murtoa for the purpose of community housing in a similar style to the existing Community Housing Asset Committees that exist in Woomelang and Murtoa.

Council recently applied for a \$500,000 Community Infrastructure Loan from LGV at an interest rate of 0.55% over a 15-year loan term and have established a working relationship with a Project Originator through the federal National Housing Loan Scheme to explore future opportunities.

In October 2021, Council submitted a \$2.8 million dollar Regional Infrastructure Fund Application for 14 dwellings across five townships and the outcome of this application remains unknown. In recently received correspondence from the Housing Minister it would appear that the preferred State Government funding assistance for housing is through the State government Big Build Fund.

In order to access the Big Build Fund, Council must partner with a Registered Housing Authority to make an application. Council staff have met with a number of housing authority providers to look at what the negotiated management expectations would be as the stakeholder engagement with communities has established that they want a high level of ownership over the asset tenants.

Yarriambiack Shire demographics skew older and dependent, this is represented by our average resident age being 51 compared to the state average of 37 and our rate of dependency (those under 18, over 65 or with a disability) being 48% compared to the state average of 34%. In addition, Yarriambiack Shire SEIFA index is one of the highest in the Victoria Local Government statistical areas ranked 73<sup>rd</sup> out of 79 Councils.

|                             |                             |
|-----------------------------|-----------------------------|
| AGENDA                      | Ordinary Meeting of Council |
| Issue Date: 19 January 2022 |                             |

As housing pressure has increased through Covid, the traditionally stable and affordable housing market in Yarriambiack has become unaffordable with general increases to June 30, 2021 of close to 28%. The rental market has always been predominantly through private arrangement, and this was evidenced in the Wimmera Southern Mallee Housing Strategy 2020 piece by Wimmera Development Association. Recent changes to the Rental Tenancy Act have also resulted in some rental housing across Yarriambiack no longer meeting the minimum standard.

One of the most significant housing challenges across Yarriambiack is transition housing, the housing appropriate for older people to transition out of their large, three bedroom plus older family dwellings and into low maintenance townhouse independent living style dwellings. This housing is seen as critical to older residents being able to stay in their communities and there is very minimal provision of this housing style. Minyip has the highest number of independent living units through Dunmunkle Lodge and there are currently two 2 Bedroom units in Murtoa and five 2 Bedroom units in Woomelang.

The partnership proposal with Haven Homes looks to submit an application to the Big Build for 24 dwellings across five communities in the following pattern:

- 2 x 2 bedroom for Woomelang,
- 3 x 2 bedrooms and 2 x 1 bedroom for Hopetoun
- 6 x 2 bedroom and 3 x 1 bedroom for Warracknabeal
- 3 x 2 bedrooms and 2 x 1 bedroom for Murtoa
- 2 x 2 bedroom and 1 x 1 bedroom for Rupanyup.

The application is a blend of one and two bedroom units based off the demand from the Victoria Housing Register.

The Big Build has a number of funding rounds, each with a particular focus. The current funding round has a focus on rural and regional Victoria. The state government \$5.3 billion dollar investment has earmarked 25% for rural and regional Victoria with much of that \$1.25 already spent in minimum commitments to high demand areas including La Trobe, Horsham, Mildura and Ballarat. Future funding rounds will focus on Indigenous, Mental Health and Disability support accommodation.

Council has undertaken significant advocacy on housing, including meeting with the Minister for Housing in March 2021 and meeting with various area representative MPs over the course of 2021.

Council has actively sought funding opportunities and explored the ability for Council to become a Registered Housing Provider however we are ineligible despite our decades operating Community Asset Housing committees.

The partnership agreement with Haven Homes provides Council with an opportunity to retain significant nomination rights in relation to:

- The siting and style of the developments
- The residents recommended to access the dwellings (subject to their eligibility on the Victorian Housing Register)
- A focus on housing the over 55 target group
- The division of management responsibilities.

Council would be providing the land on which the dwellings are to be built and they would be Councils Asset. Haven Homes would have management of the dwellings for twenty years as required by the Big Build Funding requirements and then they would revert back to Council ownership. The money left following collection of rent and deduction of Haven Homes management fees would be provided back to Council with no caveat on its expenditure.

Council could elect to put the money in to general revenue or could utilise the money to seek additional low interest loans to build more housing that is not subject to Haven Homes management and VHR eligibility.

The current Victorian Housing Register for Yarriambiack shows strong demand and need for dwellings for older single women and older couples. The current request from those on the register are for one- and two-bedroom dwellings. There is minimal demand for three bedroom plus accommodation or demand from people with dependents.

The Yarriambiack VHR list shows minimal demand for SDA (disability style) accommodation and this is likely a result of the presence of Woodbine Disability Service which operates a number of private SDA accommodation options.

The expectation if Haven Homes and Yarriambiack Shire were successful in the funding would be that the dwellings would be habitable in less than 24 months.

This application and partnership arrangement offers Council an opportunity to address one element of the housing shortage in Yarriambiack. Residential land supply, finance, headworks, builders, the rental market and executive professional housing are all still being worked through by Council and partners.

### **RELEVANT LAW**

That Council exercise its general power under s.10 of the *Local Government Act 2020* which provides that subject to any limitations or restrictions imposed by the Act or any other Act, Council has the power to do all things necessary or convenient to be done in connection with the performance of its role.

### **COUNCIL PLANS AND POLICIES**

Yarriambiack Shire Council Plan 2021-2025 Strategic Objective 1 – A vibrant and diversified economy which sets out actions for improving housing availability and Strategic Objective 2 – A healthy and inclusive community which directly actions that Council consider affordable community housing.

### **RELATED COUNCIL DECISIONS**

Council has made a number of resolutions relating to land over the 2021 year including

Support for community housing business case prepared by Street Ryan Consulting – financial allocation

Support to acquire land for the purpose of community housing (Council resolution)

Support to apply for a LGV Community Infrastructure Loan (Council Resolution) for Community Housing

Support for Regional Infrastructure Fund Application (Council Resolution)

### **OPTIONS**

That Council does not enter into a partnership with Haven Homes to apply for Big Build Funding and continues to pursue alternate funding for addressing the housing challenges across the Shire.

### **SUSTAINABILITY IMPLICATIONS**

The partnership agreement with Haven Homes enables Council to access funds through the Big Build \$5.3 billion announcement. The funding can only be accessed by Registered Housing Body.

The assets would be owned by Yarriambiack Shire Council, as they will be built on land owned by Council. The assets would be managed by Haven Homes for a 20-year management time period and

## COMMUNITY ENGAGEMENT

| Stakeholder   | Methodology  | Discussion   |
|---|--|--|
| <b>Council</b>  | Council Briefing<br>10/2/21, 9/6/21,<br>24/8/21 and 8/12/21                          | Support for community housing business case prepared by Street Ryan Consulting – financial allocation<br><br>Support to acquire land for the purpose of community housing (Council resolution)<br><br>Support to apply for a LGV Community Infrastructure Loan (Council Resolution) for Community Housing<br><br>Support for Regional Infrastructure Fund Application (Council Resolution)<br><br>Councillor briefing from Wimmera Development Association on Housing demand |
| <b>Woomelang Community Housing Committee</b>          | In person meeting<br>28/10/21  | Use of the Brock Street block for Haven Application – Letter provided<br><br>Number and type of dwellings required<br><br>Design of dwelling – want to ensure they are energy efficient and accessibility considerations<br><br>Keen to nominate eligible candidates for the housing   |
| <b>Woomelang and District Development Association</b> | Community consultation session<br>on 22/3/21<br><br>In person meeting<br>28/10/21    | Supportive of application<br><br>Consideration of acquiring land on behalf of the Community Housing Committee for future developments  |
| <b>Hopetoun Progress</b>                              | In person meeting<br>28/10/21<br><br>Community in person meeting on site<br>28/10/21 | Supportive of Council exercising the First right of refusal for surplus public land at former primary school site<br><br>Supportive of community housing – preference for two bedroom dwellings and accessibility considerations<br><br>Small landscaped outdoor areas with plantings that can accommodate hot Mallee weather  |
| <b>Warracknabeal Action Group</b>                     | Community consultation session<br>on 24/2/21<br><br>In person meeting<br>12/10/21    | Supportive of application<br><br>Identified a range of housing required, including additional residential zoned land<br><br>Preference for two bedroom designs that can handle the hot weather   |

|   |                 |   |  |
|---|-----------------|---|--|
| <b>Rupanyup Group</b>                     | <b>Action</b>   | Community consultation session on 17/3/21                               | Desperate need for all types of housing in Rupanyup – Executive through to social housing demand<br>Want dwellings that people can look after, standard quarter acre blocks too much maintenance<br>Keen to nominate eligible candidates for the housing   |
| <b>Rupanyup Fund</b>                      | <b>Future</b>   | In person meeting 6/6/21  | Finalise proposal for Gibson Street Block, Lot 1 of proposed subdivision to be for social housing.<br>Advertised proposal in local newspaper for 28 days seeking community feedback before a Council resolution on 27/10/21 – no submissions received.   |
| <b>Murtoa Community Housing Committee</b> |                 | In person meeting 19/10/21  | Discussed the need for additional social housing<br>Want residual funds after management fees deducted to be reinvested into additional housing<br>Utilised existing community housing committee funds to acquire former school site land<br>Preference for two bedroom and well designed units requiring minimal maintenance inside and outside<br>Keen to nominate eligible candidates for the housing |
| <b>Murtoa Association</b>                 | <b>Progress</b> | Community consultation sessions on 25/2/21<br>In person meeting 21/9/21 | Made the approach to acquire the former school site from private owner for housing land.<br>Strongly supportive of additional housing in Murtoa.   |

## GENDER IMPACT ASSESSMENT

*The Gender Equality Act 2020 requires entities to conduct gender impact assessments on all new policies, programs and services that directly and significantly impact the public as well as those up for review.*

| <b>Gender Impact Assessment (GIA)</b>  | <b>Status</b>   |
|--|---|
| Does this Council report recommendation<br>c) Introduce a new policy, program and/or service; or<br>d) Is it a review of a policy, program and/or service; that directly and significantly impacts the public? | YES <input type="checkbox"/><br>A GIA has been completed.<br><br>NO <input checked="" type="checkbox"/><br>A GIA is not required. |
| Link to Gender Impact Assessment   | GIA – Not Applicable  |

## RISK

Utilising the Risk Management Framework the following assessment has been made:

| <b>Strategic Risk Description and Residual Risk Level</b> | <b>Action to Mitigate/Reduce Risk</b>   | <b>Does Action maintain or reduce Residual Risk Level</b> |
|---|---|---|
| Innovation Risk - Residual Risk Level Low                 | The partnership agreement sets out the roles and responsibilities for Council, Community and Haven Homes. | Maintains Residual Risk Level                             |

|  |  |                                  |
|--|--|----------------------------------|
| Program and Project Risk -<br>Residual Risk Level Medium | The delivery of the housing will be the<br>responsibility of Haven Homes.                      | Maintains Residual Risk<br>Level |
| Reputational Risk - Residual Risk<br>Level Low           | The communities will have the opportunity to<br>put forward eligible people for the dwellings. | Maintains Residual Risk<br>Level |

**REGIONAL, STATE AND NATIONAL PLANS AND POLICIES**

Wimmera Southern Mallee Housing Supply – Wimmera Development Association

**CONFLICTS OF INTEREST**

All officers involved in the preparation of this report have declared that they do not have a conflict of interest in the subject matter of this report.



## Non-Binding Heads of Agreement

### Haven Home Safe and Yarriambiack Council Big Build Project

Yarriambiack Shire Council (**Council**) and Loddon Mallee Housing Services Ltd trading as Haven Home Safe (**HHS**) have identified an opportunity to work together collaboratively, as part of the Victorian Government's 'Big Housing Build', to enable HHS to secure funding from the State and then develop and manage social and affordable housing within the Yarriambiack Shire Council region and within key towns including Woomelang, Warracknabeal, Murtoa, Rupanyup and Hopetoun (**Projects**).

This Heads of Agreement outlines the initial key terms of the proposed arrangements between Council and HHS.

| No | Issue                | Detail  |
|----|----------------------|---|
| 1  | Parties              | Yarriambiack Shire Council ABN 26 640 824 591 of 34 Lyle Street, Warracknabeal, VIC 3393 ( <b>Council</b> )<br><br>Loddon Mallee Housing Services Ltd trading as Haven Home Safe ABN 28 081 883 623 of 10-16 Forest Street, Bendigo, VIC 3550 ( <b>HHS</b> )  |
| 2  | Key responsibilities | (a) HHS will be responsible for design, development, property management and tenancy management of social and affordable housing projects on the Council Land ( <b>Projects</b> ).<br>(b) HHS will submit a proposal as part of the Victorian Government's 'Big Housing Build' to try to secure funding for the Projects ( <b>Funding</b> ).<br>(c) Council will provide HHS with access to the Council Land and appoint HHS for the development and management of the Projects. Council may also provide additional funding to HHS to facilitate the Projects. |
| 3  | Council Land         | The land that Council has committed for the Projects is:<br>37 Brock Street - Woomelang (proposed 2 dwellings)<br>34 Anderson Street – Warracknabeal (proposed 9 dwellings)<br>20 Cromie Street, Murtoa – (proposed 5 dwellings)<br>Gibson Street, Rupanyup – (proposed 3 dwellings)<br><b>Need Address</b> – Hopetoun (proposed 5 dwellings)<br><br>Additional land can be included within the scope of this Heads of Agreement by agreement between the parties.  |
| 4  | Council Funding      | In addition to the Council Land, Council has committed to provide <b>[insert details of funding]</b> .  |
| 5  | Exclusivity Period   | For a period of <b>24 months</b> after the date of this Heads of Agreement, the Council commits not to sell, transfer, lease, grant development rights over or otherwise deal with the Council Land in a manner that would prevent HHS from   |

| No | Issue                           | Detail  |
|----|---------------------------------|---|
|    |                                 | performing the obligations or enjoying the rights contemplated by this Heads of Agreement.  |
| 6  | Access to Council Land          | <p>Council agrees to grant HHS a lease (or other access right acceptable to the parties) for a period no shorter than the 'Operations Phase' under the Funding Deed between the State and HHS (currently proposed to be 20 years).</p> <p>The key attributes of the lease (or access right) are as follows:</p> <ul style="list-style-type: none"> <li>(a) HHS is successful in its tender for BHB Regional Funding.</li> <li>(b) The land will always remain owned by Council.</li> <li>(c) Nominal rent will be payable to Council by HHS for access to the land.</li> <li>(d) Council will be responsible for the costs of outgoing, repairs and maintenance (including capital and structural items).</li> <li>(e) Without limiting Council's obligations at (c), HHS will be responsible for coordinating and procuring repairs and maintenance.</li> <li>(f) At the end of the term of the lease (or access right), the land (and improvements) will be handed back to the Council in the condition as at the date of hand back.</li> <li>(g) HHS will have a first right to renew the lease (or access right) at the end of the initial term on the same terms applied during the initial term (or such other terms as agreed between the parties).</li> </ul> |
| 7  | Property and Tenancy Management | HHS will be appointed by Council on an exclusive basis to provide property management and tenancy management services for the Projects in accordance with HHS policies and regulatory obligations as a registered housing association.  |
| 8  | State requirements              | <p>The parties acknowledge and agree that:</p> <ul style="list-style-type: none"> <li>(a) the State will likely require a Head Lessor Direct Deed (or similar) and or other security in relation to the Funding and to regulate the consequences of HHS default under the Transaction Documents;</li> <li>(b) the purpose of the State's requirements is to ensure the provision of social and affordable housing and will be on terms required by the State.</li> </ul> <p>Council must enter into the Head Lessor Direct Deed (or similar) and such other documents as are reasonably required by the State provided the purpose of such documents is to generally ensure the provision of social and affordable housing.</p>   |
| 9  | Flow of funds                   | <p>Once Funding has been approved by the State the parties will enter into a Property and Tenancy Management Agreement which will, amongst other things, detail the flow of funds between the parties (including the flow of funds between tenants and HHS). The parties agree that the flow of funding will be generally consistent with the below:</p> <ul style="list-style-type: none"> <li>(a) All Funding received as part of the Big Housing Build will be invested in the Projects.</li> </ul>  |

| No | Issue                                      | Detail   |
|----|--|--|
|    |  | <p>(b) Council will pay HHS a property management fee (on a per dwelling basis).</p> <p>(c) Council will pay HHS a tenancy management fee (on a per dwelling basis).</p> <p>(d) HHS will collect the rent from the social / affordable housing tenants, deduct from the rent the above agreed fees as well as the costs incurred in repairing / maintaining the dwellings (on a pass through basis) and pass the balance of the rent to Council.</p> <p>If HHS is unable to obtain sufficient Funding for a Project on terms acceptable to HHS it will not be required to proceed with the relevant Project.</p>   |
| 10 | Collaboration                              | <p>The parties must work in conjunction and consultation with each other in good faith in all aspect of the Projects, including:</p> <p>(a) in the preparation and submission of the funding application;</p> <p>(b) in the negotiation and conclusion of the final agreements with respect to funding applications; and</p> <p>(c) in the preparation, negotiation and implementation of all Transaction Documents.</p> <p>The Parties agree to allocate the resources necessary to ensure that the above objectives are achieved in a timely manner, including the negotiating of all documents required to finalise the funding application and implement the Projects.</p> <p>The parties will work collaboratively and in good faith through the design and delivery of the Projects. HHS will be appointed to deliver the project as Council's Development partner as HHS sees necessary, except where material changes are required to deliver the Project that would alter the Project's previously agreed project parameters, i.e. all material changes to the project require agreement from both parties.</p> |
| 11 | Additional programs                        | <p>HHS will look to partner with Council and its various volunteer groups provided that doing so does not inhibit HHS policy objectives or its obligations as a registered housing association.</p>  |
| 12 | Proposed Structure / Transaction Documents | <p>During the Exclusivity Period, the parties will work together (in accordance with the collaboration principles mentioned above at item 10) to agree the most appropriate structure and documentation for the implementation and ongoing success of the Projects having regard to the roles, responsibilities and objectives set out in this Heads of Agreement.</p> <p>The parties agree to enter into the Transaction documents upon a successful offer from the BHB Regional Tender Round, which are expected to include the following documents:</p>   |

| No | Issue           | Detail   |
|----|-----------------|--|
|    |                 | <ul style="list-style-type: none"> <li>(a) Head Lease from Council to HHS – A document to provide HHS with certainty of a 20 year term to access the Council Land to deliver social and affordable housing.</li> <li>(b) Sublease between HHS and the end user under which the end user is provided with a right to access and live in the completed dwelling.</li> <li>(c) Property and Tenancy Management Agreement between Council and HHS – A document detailing the ongoing obligations of HHS in respect of tenancy and property management as well as the flow of funds between tenants, HHS and Council.</li> <li>(d) Head Lessor Direct Deed between State, HHS and Council (<b>HLDD</b>) – The HLDD is a requirement of the State regulating consequences under the above documentation in the event of default by the parties and is intended to secure the ongoing provision of social and affordable housing (for example, by securing the right for the State to cure a default or novate the Head Lease to either itself or a third party). The HLDD must be on terms required by the State and may include a requirement for additional security.</li> <li>(e) Development Agreement between Council and HHS – A document providing for the manner in which HHS will design and develop the Projects including the engagement of a third party builder.</li> <li>(f) Developer Direct Deed between the State, HHS and the Developer – A document setting out the State’s rights to cure breaches of the Development Agreement and step in to the Development Agreement in the case of default by HHS.</li> </ul> <p>In addition to the above Transaction Documents, the parties agree to enter into such further documentation with each other as may be reasonable and necessary to complete each Project. Such documentation will be consistent with this Heads of Agreement but shall stand on its own.</p> |
| 13 | Confidentiality | <ul style="list-style-type: none"> <li>(a) Each party acknowledges that it may be required to make available to the other party certain confidential information. Neither party shall acquire any right, title or interest in or to any confidential information of any other party and each party commits itself to protect this information and not disclose this information to any third party unless it has first obtained the written consent of the other party or as otherwise permitted by this Heads of Agreement. This obligation does not apply to confidential information which: <ul style="list-style-type: none"> <li>(i) is already published or is otherwise in the public domain;</li> <li>(ii) becomes available to the party from a third party without any breach of this Heads of Agreement; or</li> </ul> </li> </ul>  |

| No | Issue                     | Detail   |
|----|---------------------------|--|
|    |                           | (iii) was in the possession of a party before it was disclosed to it by the other party.   |
|    |                           | (b) A party is permitted to disclose confidential information to the State, its consultants, advisors and potential debt and equity providers (each on a need-to-know basis and it being understood that they shall be informed by such party of the confidential nature of such information and that such party shall use reasonable endeavours to cause them to treat such information confidentially on the same terms as any party). |
|    |                           | (c) The obligations in this clause 13 continue to apply indefinitely, including after termination of this Heads of Agreement.  |
| 14 | Business Relationship     | <p>(a) This Heads of Agreement does not create a partnership, association or other relationship in which either party may be liable generally for the acts or omissions of the other party.</p> <p>(b) Except as expressly provided in this Heads of Agreement, nothing in this Heads of Agreement is to be construed as authorising any party to act as an agent for any other party.</p>   |
| 15 | Legal effect and survival | This Heads of Agreement presents a statement of the Parties' intention to work together to pursue opportunities to identify and undertake projects and does not create legally binding obligations on any Party other than this clause 15 (Legal effect and survival), clause 5 (Exclusivity) and clause 13 (Confidentiality) and. These clauses will survive termination and endure indefinitely from termination.                      |
| 16 | Costs                     | Each party agrees that the costs it incurs in relation to any proposed Project which does not proceed shall be its own responsibility, unless agreed in writing by the parties.  |
| 17 | Governing Law             | This Heads of Agreement and the Transaction Documents are to be construed in accordance with the laws in the State of Victoria.  |
| 18 | Counterparts              | This Heads of Agreement may be executed electronically and in counterparts, all of which when taken together form the one agreement.   |

# Signing Page

Signed by Council on:

**EXECUTED by YARRIAMBIACK SHIRE  
COUNCIL ABN 26 640 824 591** signed by the  
following officers:

---

Signature of director

---

Signature of director/company secretary

---

Name of director  
*(please print)*

---

Name of director/company secretary  
*(please print)*

Signed by HHS on:

**EXECUTED by LODDON MALLEE HOUSING  
SERVICES LIMITED ACN 081 883 623  
TRADING AS HAVEN; HOME, SAFE** in  
accordance with section 127 of the  
*Corporations Act 2001* (Cth) by being signed  
by the following officers:

---

Signature of director

---

Signature of director/company secretary

---

Name of director  
*(please print)*

---

Name of director/company secretary  
*(please print)*

### 12.3 Gateway BEET Inc. Agreement for the Provision of Services

By: Jessie Holmes, Chief Executive Officer

#### SUMMARY

Gateway BEET Inc. (Gateway BEET) has been providing services on behalf of Yarriambiack Shire Council since 01 July 1998. This report is endorsing a continuation of those services being provided, with the recommendation that Council adopts a formal service agreement that contains expiry dates where the terms and conditions of the agreement can be reviewed and renewed every five years.

#### RECOMMENDATION

That Council:

- a) Support that the services provided by Gateway BEET meets the Procurement Policy definition of 7.6 Exemption from RFX Process, Exemption Name: Professional services unsuitable for tendering.
- b) Endorse the Gateway BEET Provision of Services Agreement as attached to this report for the next five years.

#### ATTACHMENTS

[Attachment: Draft Agreement for the Provision of Services](#)

#### DISCUSSION

##### *History of Arrangement*

In February 1998 Yarriambiack Shire Council was informed in writing that a proposed amalgamation of the Hopetoun Adult Education Centre, Hopetoun Arts and Crafts Group and Hopetoun Telecentre to form the Gateway Business Employment Education and Training Incorporation (Gateway BEET).

A Council decision report, adopted on 07 April 1998 endorsed Council entering a lease arrangement with Gateway BEET to utilise the Council Building located at 75 Lascelles Street Hopetoun for the delivery of their services. The report noted that further negotiations would occur for Gateway BEET to provide services on behalf of Council.

On 07 May 1998, the Council's Chief Executive Officer (CEO) formally wrote to Gateway BEET confirming the service provision arrangement and the fee for the delivery of the services on Council's behalf.

The letter outlined that Council would pay Gateway BEET equivalent to 20 hours per week for staff wages (based on an hourly rate plus 40% oncosts) and an agreed Office rental fee for Council staff to be based in Hopetoun.

On 10 May 2001 it was confirmed via letter from the Council's CEO to Gateway BEET that the payment for staff wages would be increased to 30 hours per week. This arrangement has continued to this date.

As part of the long-standing arrangement, Council has had either a Councillor, or Council appointed management representative on the Gateway BEET Committee. The aim of this arrangement is to protect the interests of Council and to provide assistance with governance. The benefit to this arrangement is Council is also able to mitigate the risks associated with having an external agency provide services on behalf of Council.

|                             |                             |
|-----------------------------|-----------------------------|
| AGENDA                      | Ordinary Meeting of Council |
| Issue Date: 19 January 2022 |                             |

**Agreement Review**

On reviewing Council's leases, contracts and agreements it was found that Council only had a formal lease agreement with Gateway BEET for the use of the Council building. A formal service agreement was not in place. The current CEO and the Director Business Strategy and Performance, who is also the Council appointed representative on the Gateway BEET Committee, have since negotiated and constructed a draft formal service agreement.

As part of the service review process, it was identified that Gateway BEET undertakes the following tasks on behalf of Council:

- a) Receipting of customer payments
- b) Counter and Telephone enquiries
- c) Banking
- d) Caravan Park fee receipting and banking
- e) Manages the Hopetoun Library services
- f) Administering meeting room bookings on behalf of Council
- g) Provides office space to Council staff
- h) Supports the delivery of training to the Northern Operations Business Unit
- i) Will administer the Powerhouse Accommodation management

It was also agreed that Gateway BEET staff who utilise Council systems and are privy to Council information would have to undertake the same induction program, training and adhere to the same policies, procedures and legislative requirements as Council staff.

As part of the negotiation process, it was agreed that Gateway BEET would undertake an external financial audit at the end of each financial year that would be paid for by Council. This would provide assurance to Council that Gateway BEET is a going concern, and the financial statements are a true and fair representation. This arrangement has been agreed to as a risk mitigation measure to reduce Council's exposure when assessing their Reputational, Financial and Corporate Governance, Compliance and Liability Risks.

A draft service agreement has been negotiated and endorsed by the Gateway BEET Committee and is being presented to Council as part of this report.

**Procurement Policy Requirements**

Council management has deemed that the Gateway BEET long standing service agreement arrangement meets the exemption requirements as outlined in Council's Procurement Policy, section 7.6 Exemption from RFX Process.

This section outlines that Professional Services unsuitable for tendering is exempt from the public tendering process.

Management deems that the services provided by Gateway BEET meet the definition of professional services. The service arrangement is aimed to assist Council to manage a specific part of its business. The Gateway BEET staff undertaking the tasks have a long-standing specialised knowledge and in depth understanding of the northern community to undertake the professional services on behalf of Council. The aim of the service is to assist Council to meet its goals and objectives and to improving our customer service standards with the northern end of our Shire.

The Local Government Act service performance principles state "services should be provided in an equitable manner and be responsive to the diverse needs of the municipal community". The Gateway BEET service agreement aims to address the objective of this principle.

|                             |                             |
|-----------------------------|-----------------------------|
| AGENDA                      | Ordinary Meeting of Council |
| Issue Date: 19 January 2022 |                             |



## RELEVANT LAW

*Local Government Act 2020*

*Occupational Health and Safety Act 2004*

## COUNCIL PLANS AND POLICIES

Council Plan 2021 – 2025

Procurement Policy

Customer Service Charter

## RELATED COUNCIL DECISIONS

Council Meeting Agenda and Minutes – 07 April 1998

## OPTIONS

- a) Council could conclude that the services provided by Gateway BEET are not professional services and request that a Tender be released to meet the requirements of the *Local Government Act 2020*.
- b) Council could deem that the definition of Professional Services within the Procurement Policy does include the services provided by Gateway BEET however, would endorse the Policy being amended to include professional services being delivered on behalf of Council such as Customer Service.

E.g.

| Exemption Name                                    | Explanation, limitations, responsibilities, and approvals  |
|---|--|
| 4. Professional services unsuitable for tendering | Legal Services, Insurance, <i>Professional Services delivered on behalf of Council such as Customer Service.</i> |

- c) Council could opt to open a customer service centre in Hopetoun separate to Gateway BEET. Significant costs would be associated with this option as the Council owned building is currently leased to Gateway BEET. A separate premises would be required, along with infrastructure and staff. It should also note that Gateway BEET is the Vic Roads Agent in Hopetoun and Council would be unable to offer this service.

## SUSTAINABILITY IMPLICATIONS

One of the Overarching governance principles in section 9 of the *Local Government Act 2020* is that the economic, social and environmental sustainability of the municipal district, including mitigation and planning for climate change risks, is to be promoted.

*Economic* – The Service Agreement endorses the provision of services remaining in the northern end of the Shire and supports a local incorporated association to provide additional services to the municipal district such as Vic Roads, Centrelink and ATO Tax Help services. Providing Council services enables Gateway BEET to be a viable entity and to operate Monday to Friday from 9am to 5pm providing an array of services for the community.

*Social* – The easily accessible services provided by Gateway BEET support the public providing information (including tourist information), advice and practical help. Removing services from the northern region of the Shire would reduce face to face customer service access, which could impact Council's requirements to meet the service performance principles within the local government act of providing services in an equitable manner and being responsive to the diverse needs of the municipal community.

*Financial* - The service performance principles state quality and costs standards for services set by Council should provide good value to the municipal district. Supporting Gateway BEET to provide Council services provides a greater cost benefit to Council, as it does not have to invest in staffing, library services and infrastructure to deliver the services.

## COMMUNITY ENGAGEMENT

Council undertakes a Customer Satisfaction Survey annually and recently consulted with the Community in the development of the Council Plan 2021- 2025.

## GENDER IMPACT ASSESSMENT

*The Gender Equality Act 2020 requires entities to conduct gender impact assessments on all new policies, programs and services that directly and significantly impact the public as well as those up for review.*

| <b>Gender Impact Assessment (GIA)</b>   | <b>Status</b>   |
|---|---|
| Does this Council report recommendation<br>e) Introduce a new policy, program and/or service; or<br>f) Is it a review of a policy, program and/or service;<br>that directly and significantly impacts the public? | YES <input checked="" type="checkbox"/><br>A GIA has been completed.<br><br>NO <input type="checkbox"/><br>A GIA is not required. |
| Link to Gender Impact Assessment  | <a href="#">Customer Service - Service Level Planning GIA</a>   |

## RISK

Utilising the Risk Management Framework the following assessment has been made:

| <b>Strategic Risk Description and Residual Risk Level</b>                     | <b>Action to Mitigate/Reduce Risk</b>   | <b>Does Action maintain or reduce Residual Risk Level</b> |
|---|---|---|
| Corporate Governance, Compliance and Liability Risk - Residual Risk Level Low | A robust Agreement for the Provision of Services has been developed with specifications that outline the services to be provided along with Gateway BEET's role and responsibilities.<br><br>Agreement includes an annual audit to ensure compliance with Accounting Standards and to identify any risk factors relating to financial matters.  | Maintains Residual Risk Level                             |
| Reputational Risk - Residual Risk Level Low                                   | The Agreement specifications outlines the requirement for Gateway BEET staff to adhere to Council's policies, procedures and code of conduct. This mitigates risks associated with privacy and confidentiality.<br><br>Supporting Gateway BEET to provide Council services increase community engagement and service provisions. Having a positive impact on the reputation of Council. | Maintains Residual Risk Level                             |
| Financial Risk - Residual Risk Level Medium                                   | An agent delivering services on Council's behalf provides a financial benefit to Council that they do not have to invest in additional staffing costs, building costs and associated utility costs.   | Maintains Residual Risk Level                             |

**REGIONAL, STATE AND NATIONAL PLANS AND POLICIES**

Not applicable

**CONFLICTS OF INTEREST**

Tammy Smith, Director Business Strategy and Performance is the Council appointed Committee Member on the Gateway BEET Committee.

Tammy's role on the Committee is to represent Council and provide governance oversight.

The Agreement was negotiated between Gateway BEET Committee representatives and Yarriambiack Shire Council's Chief Executive Officer.

Tammy's role was to construct the Agreement based on the negotiated outcome as presented in this report.

|                             |                             |
|-----------------------------|-----------------------------|
| AGENDA                      | Ordinary Meeting of Council |
| Issue Date: 19 January 2022 |                             |

## Agreement for the Provision of Services

**Yarriambiack Shire Council**  
ABN 24 640 824 591

and

**Gateway BEET Incorporated**  
ABN 14 349 494 816

|                         |   |                         |            |
|-------------------------|---|-------------------------|------------|
| <b>Details:</b>         | APC08-2022 Gateway BEET Service Agreement | <b>Page:</b>            | 1 of 44    |
| <b>Document:</b>        | Agreement for the Provision of Services   | <b>Original Issue:</b>  | 25/11/2021 |
| <b>Current Version:</b> | Version 1.0                               | <b>Current Version:</b> | 25/11/2021 |

---

# Agreement for the Provision of Services

**Dated**

---

## Parties

|            |   |
|------------|---|
| Name       | Yarriambiack Shire Council ABN 24 640 824 591 |
| Address    | 34 Lyle Street, Warracknabeal, Vic. 3393      |
| Email      | info@yarriambiack.vic.gov.au                  |
| Short name | <b>Organisation</b>                           |

|            |  |
|------------|--|
| Name       | Gateway BEET Incorporated ABN 14 349 494 816 |
| Address    | 75 Lascelles Street, Hopetoun Vic. 3396      |
| Email      | admin@gatewaybeet.com.au                     |
| Short name | <b>Supplier</b>                              |

---

## Background

- (a) The Supplier wishes to provide the Services to the Organisation.
- (b) The Organisation has agreed to engage the Supplier to provide the Services in accordance with this Agreement.
- (C) The Parties agree to work together throughout the Term in accordance with the terms of this Agreement to continuously improve the provision of Services under this Agreement for the benefit of both Parties.

## 1. Definitions and Interpretation

### 1.1 Definitions

In this Agreement:

**ADC** has the meaning given to that term in clause 16.2(a).

**Agreement** means this agreement for the provision of the Services, including the Schedules and any annexures to the Schedule or items incorporated by reference.

**Business Day** means a day which is not a Saturday, Sunday or public holiday (being a public holiday appointed as such under the *Public Holidays Act 1993* (Vic)) in Melbourne.

**Change in Control Notice** has the meaning given to that term in clause 15(a).

**Code of Practice** means a code of practice as described in, and approved under, the PDP Act.

**Commencement Date** means the date on which the provision of the Services is to start, as specified in Item 1 of Schedule 1.

**Commissioners** mean the Privacy and Data Protection Deputy Commissioner appointed under the PDP Act and the Information Commissioner and the Public Access Deputy Commissioner appointed under the *Freedom of Information Act 1982* (Vic).

**Completion Date** means the date (if any) specified as such in Item 1 of Schedule 1, or any revised date notified by the Organisation pursuant to clause 26.2.

**Confidential Information** means any technical, scientific, commercial, financial or other information of, about or in any way related to, the Organisation, including any information designated by the Organisation as confidential, which is disclosed, made available, communicated or delivered to the Supplier in connection with this Agreement, but excludes information which:

- (a) is in or which subsequently enters the public domain (and confidential information will not be deemed to be in the public domain merely because it relates to other information which may be in the public domain) other than as a result of a breach of an obligation of confidentiality;
- (b) the Supplier can demonstrate was in its possession before the date of this Agreement;
- (c) the Supplier can demonstrate was developed by it independently of any disclosures previously made by the Organisation; or
- (d) is lawfully obtained by the Supplier on a non-confidential basis from a person who is not bound by a confidentiality agreement with the Organisation or otherwise prohibited from disclosing the information to the Supplier.

**Contract Materials** means any materials (including any part of a Deliverable) which the Supplier creates (whether alone or jointly with any other person) in performing the Services under this Agreement.

**Control** means, in relation to the Supplier, the ability of any person to, directly or indirectly, exercise effective control over the Supplier (including the ability to determine the outcome of decisions about the financial operating and other policies of the Supplier) by virtue of the holding of voting shares, units or other interest in the Supplier or by any other means.

**Data** means all data, information, text, drawings, statistics, analysis and other materials embodied in any form which is:

- (e) supplied by or on behalf of the Organisation in connection with this Agreement (**Input Data**); or
- (f) generated, placed, stored, processed, retrieved, printed, accessed or produced utilising the Input Data, the Services or the Deliverables.

|                  |   |                  |            |
|------------------|---|------------------|------------|
| Details:         | APC08-2022 Gateway BEET Service Agreement | Page:            | 3 of 44    |
| Document:        | Agreement for the Provision of Services   | Original Issue:  | 25/11/2021 |
| Current Version: | Version 1.0                               | Current Version: | 25/11/2021 |

**Deliverable** means any item or material (including reports and other documentation) produced or delivered by the Supplier as an output of the Services.

**Dispute** has the meaning given to that term in clause 16.1(a).

**Dispute Notice** has the meaning given to that term in clause 16.1(a).

**Fees** means any fixed fees payable to the Supplier for the provision of specified Services under this Agreement, as specified in the Price Schedule.

**Guidelines** has the meaning given to that term in clause 16.2(a).

**Health Privacy Principles** means the health privacy principles set out in the *Health Records Act 2001* (Vic).

**IBAC** means the commission established under the *Independent Broad-based Anti-corruption Commission Act 2011* (Vic) and includes any other organisation that may, from time to time, perform the functions of the commission.

**Indemnified Party** has the meaning given to that term in clause 22(a).

**Index** has the meaning given to that term in clause 8.6(a).

**Information Privacy Principles** has the meaning given in the PDP Act.

**Initial Insurance** has the meaning given to that term in clause 24(c).

**Insolvency Event** means, in relation to the Supplier, any of the following:

- (g) anything that reasonably indicates that there is a significant risk that the Supplier is or will become unable to pay debts as they fall due, including:
  - (i) execution or distress being levied against any income or assets of the Supplier;
  - (ii) a meeting of the Supplier's creditors being called or held;
  - (iii) a security becoming enforceable or being enforced in relation to any of the Supplier's assets or undertakings;
  - (iv) a step being taken to make the Supplier bankrupt or to wind the Supplier up;
  - (v) the appointment to the Supplier of a controller or administrator as defined in section 9 of the *Corporations Act 2001* (Cth);
  - (vi) the Supplier entering into any type of agreement, composition or arrangement with, or assignment for the benefit of, all or any class of its creditors; or
  - (vii) the Supplier being made subject to a deed of company arrangement;
- (h) a step being taken to have a receiver, receiver and manager, liquidator or provisional liquidator appointed to the Supplier or any of its assets; or
- (i) the Supplier ceasing, or indicating that it is about to cease, carrying on business.

**Intellectual Property Rights** means all intellectual property rights at any time recognised by law, including all present and future copyright, all proprietary rights in relation to inventions (including patents), registered and unregistered trademarks, trade secrets and know how, registered designs, circuit layouts, and all other proprietary rights resulting from intellectual activity in the industrial, scientific, literary or artistic fields.

**Invitation** means the documents published by the Organisation inviting the market place to submit offers to provide the Services pursuant to this Agreement.

**IPR Claim** has the meaning given to that term in clause 22(e).

**Key Personnel** has the meaning given to that term in clause 4(a).

**Laws** means:

|                  |   |                  |            |
|------------------|---|------------------|------------|
| Details:         | APC08-2022 Gateway BEET Service Agreement | Page:            | 4 of 44    |
| Document:        | Agreement for the Provision of Services   | Original Issue:  | 25/11/2021 |
| Current Version: | Version 1.0                               | Current Version: | 25/11/2021 |

- (j) any statute, regulation or subordinate legislation of the Commonwealth of Australia, the State of Victoria or local or other government in force in the State of Victoria, irrespective of where enacted; and
- (k) lawful requirements of any government or government department or other body or a governmental, semi-governmental, judicial, municipal, statutory or public entity or authority (including a statutory authority or a State-owned enterprise), a self-regulatory authority established under statute or a stock exchange (wherever created or located) or a person (whether autonomous or not) who is charged with the administration of a law.

**LGI** means the Local Government Inspectorate established under section 182 of the Local Government Act 2020.

**Losses** has the meaning given to that term in clause 22(a).

**Mediation** has the meaning given to that term in clause 16.1(c)(ii).

**Milestone** means a milestone specified in Item 2 of Schedule 2.

**Milestone Date**, for a Milestone, means the date specified in Item 2 of Schedule 2 by which the Supplier must perform the Milestone.

**Moral Rights** has the meaning given to that term in the *Copyright Act 1968* (Cth) and includes a right of a similar nature that is conferrable by statute, and that exists or comes into existence anywhere in the world.

**Offer** means the documentation and any supporting materials lodged by the Supplier in response to the Invitation containing an offer to provide Services in the form finally accepted by the Organisation.

**PDP Act** means the *Privacy and Data Protection Act 2014* (Vic).

**Performance Security** has the meaning given to that term in clause 28.1.

**Personal Information** has the meaning given to that term in the PDP Act and also includes, for the purposes of this Agreement, health information, as that term is defined in the *Health Records Act 2001* (Vic).

**Personnel** of a party includes the officers, employees, agents, sub-contractors and Key Personnel of that party.

**Pre-Existing Intellectual Property** means all materials owned by or licensed to a party as at the Commencement Date or developed by or on behalf of a party independently of this Agreement.

**Price Schedule** means the schedule of Rates and/or Fees payable by the Organisation to the Supplier for the provision of the Services, as set out in Item 3 of Schedule 2.

**Privacy Obligations** has the meaning given to that term in clause 21.7(a).

**Proposal** has the meaning given to that term in clause 2.5(a).

**Protective Data Security Standard** means any standard issued under Part 4 of the PDP Act.

**Rates** means the monetary amount (whether charged on an hourly, daily, weekly or other time-related basis) payable to the Supplier for the provision of specified Services, determined in accordance with the Price Schedule.

**Replacement Staff** has the meaning given to that term in clause 4(b).

**Representative** means, in respect of each party, the person(s) specified in Item 7 of Schedule 1 or any replacement person(s) appointed in accordance with clause 11.1.

|                  |   |                  |            |
|------------------|---|------------------|------------|
| Details:         | APC08-2022 Gateway BEET Service Agreement | Page:            | 5 of 44    |
| Document:        | Agreement for the Provision of Services   | Original Issue:  | 25/11/2021 |
| Current Version: | Version 1.0                               | Current Version: | 25/11/2021 |



**Responsibility Chart** has the meaning given to it in clause 11.2.

**Service Credit** means the amount by which the sums paid by the Organisation will be reduced for a failure by the Supplier to meet a Service Level Requirement, as calculated in accordance with Schedule 3.

**Service Level Requirements** means the minimum levels at which the Supplier must provide the Services as specified in Schedule 3, as amended from time to time in accordance with clause 11.4.

**Services** means the services, including any Deliverables, offered by the Supplier pursuant to this Agreement, as specified in Item 1 of Schedule 2.

**Specifications** means the specifications to which the Services must comply, including any relevant performance requirements, technical constraints and quality standards, as set out in Schedule 5.

**Staff Costs** means Pay as you go (PAYG) Income Tax Instalments, withholding tax (including PAYG withholding), superannuation contributions or charge amounts, fringe benefits tax, workers' compensation insurance premiums, payroll tax and any like taxes and charges arising out of or in relation to this Agreement, or any engagement arising under this Agreement (together with all interest or penalties payable by reference to those costs).

**State** means the Crown in right of the State of Victoria.

**Supplier Code of Conduct** means the Supplier Code of Conduct issued by the Victorian Government for suppliers providing goods or services to the Victorian Government (as amended from time to time).

**Tax Invoice** has the meaning given in the *A New Tax System (Goods and Services Tax) Act 1999* (Cth).

**Term** means the duration of this Agreement, as calculated in accordance with clause 26.

**VIPP** means the Victorian Industry Participation Policy made pursuant to section 4 of the *Victorian Industry Participation Policy Act 2003* (Vic).

## 1.2 Interpretation

Unless expressed to the contrary, in this Agreement:

- (a) words in the singular include the plural and vice versa;
- (b) any gender includes the other genders;
- (c) if a word or phrase is defined its other grammatical forms have corresponding meanings;
- (d) 'includes' and 'including' are not words of limitation;
- (e) no rule of construction will apply to a clause to the disadvantage of a party merely because that party put forward the clause or would otherwise benefit from it;
- (f) the obligations of the Supplier, if more than one person, under this Agreement are joint and several and each person constituting the Supplier acknowledges and agrees that it will be causally responsible for the acts and omissions, including breaches of this Agreement, of the other as if those acts or omissions were its own;
- (g) the rights of the Supplier, if more than one person, under this Agreement, including the right to payment, jointly benefit each person constituting the Supplier;
- (h) if the date on or by which any act must be done under this Agreement is not a Business Day, the act must be done on or by the next Business Day.
- (i) a reference to:
  - (i) a person includes a partnership, joint venture, unincorporated association, corporation and a government or statutory body or authority;

|                  |   |                  |            |
|------------------|---|------------------|------------|
| Details:         | APC08-2022 Gateway BEET Service Agreement | Page:            | 6 of 44    |
| Document:        | Agreement for the Provision of Services   | Original Issue:  | 25/11/2021 |
| Current Version: | Version 1.0                               | Current Version: | 25/11/2021 |

- (ii) a person includes the person's legal personal representatives, successors, assigns and persons substituted by novation;
- (iii) any law, legislation or legislative provision includes any statutory modification, amendment or re-enactment, and any subordinate legislation or regulations issued under that legislation or legislative provision;
- (iv) '\$', 'dollars' or 'AUD' is a reference to the lawful currency of the Commonwealth of Australia and all amounts payable under this Agreement are payable in Australian dollars; and
- (v) a party or parties is a reference to the Organisation and the Supplier (as the case requires).

### 1.3 Headings

Headings do not affect the interpretation of this Agreement.

## 2. Performance of Services

### 2.1 When Services start and end under this Agreement

- (a) The Supplier must start providing Services on the Commencement Date.
- (b) The Supplier must:
  - (i) complete the Services required under this Agreement by the Completion Date; and
  - (ii) meet each Milestone by its Milestone Date.
- (c) The Supplier must provide the Services until the earliest to occur of:
  - (i) the date that the Supplier completes those Services (whether or not this occurs on, before, or after the applicable Completion Date); and
  - (ii) the date that this Agreement expires or is terminated.

### 2.2 The Supplier's Services performance obligations

- (a) The Supplier must provide the Services:
  - (i) to the reasonable satisfaction of the Organisation and in a proper, timely and efficient manner using that standard of care, skill, diligence, prudence and foresight that would reasonably be expected from a prudent, expert and experienced provider of services that are similar to the Services;
  - (ii) in accordance with any reasonable directions given by the Organisation; and
  - (iii) in accordance with the Service Level Requirements.
- (b) The Supplier must:
  - (i) act in good faith and in the best interests of the Organisation;
  - (ii) comply with all statements and representations as to its performance of the Services set out in the Offer;
  - (iii) without limiting its obligations under clause 6.1, keep the Organisation informed of all matters of which it ought reasonably be made aware and provide such information in relation to the provision of the Services as may reasonably be required by the Organisation; and
  - (iv) use appropriately skilled, qualified and/or trained Personnel to provide the Services.

|                  |   |                  |            |
|------------------|---|------------------|------------|
| Details:         | APC08-2022 Gateway BEET Service Agreement | Page:            | 7 of 44    |
| Document:        | Agreement for the Provision of Services   | Original Issue:  | 25/11/2021 |
| Current Version: | Version 1.0                               | Current Version: | 25/11/2021 |

## 2.3 Acceptance

- (a) After performance of the Services or delivery of any Deliverable provided as part of the Services, the Organisation may undertake such reviews as it considers necessary to determine whether the Services or Deliverable(s) are fit for purpose and comply with this Agreement (including the Service Level Requirements). After reviewing the Services or Deliverable(s), the Organisation may notify the Supplier in writing:
  - (i) of its acceptance of the Services or Deliverable(s) if it is satisfied that the Services or Deliverable(s) are fit for purpose and comply with this Agreement; or
  - (ii) if the Services or Deliverable(s) are not fit for purpose or do not comply with this Agreement, in which case clause 2.3(b) will apply.
- (b) If the Organisation notifies the Supplier that the Services or Deliverable(s) are not fit for purpose or do not comply with this Agreement the Supplier must promptly rectify the non-compliance in the Service or Deliverable(s), following which the Organisation will undertake further review of the Service or Deliverable(s) in accordance with clause 2.3(a). This process will continue until, at the Organisation's discretion, the Organisation:
  - (i) waives, in writing, the requirement for the Services or Deliverable(s) to comply with this Agreement;
  - (ii) is satisfied that the Services or Deliverable(s) comply with this Agreement and accepts the Services or Deliverable(s) in accordance with clause 2.3(a)(i);
  - (iii) conditionally accepts the Services or Deliverable(s), subject to the Supplier agreeing to rectify the non-compliance within a fixed timeframe and on such terms as the Organisation specifies; or
  - (iv) subject to the Organisation having provided the Supplier with at least two opportunities to rectify the non-compliance pursuant to clause 2.3(a)(ii), immediately terminate this Agreement by written notice to the Supplier. If the Organisation terminates this Agreement under this clause 2.3(b)(iv), the Organisation will be entitled to a full refund of all moneys paid to the Supplier in respect of the relevant Services or Deliverable(s) which the Organisation is unable to use following termination.
- (c) If the Organisation fails to notify the Supplier of its acceptance or rejection of the Services or Deliverable(s) pursuant to clause 2.3(a)(i) or 2.3(a)(ii) within a reasonable period following performance of the Services or delivery of the Deliverable, the Supplier may notify the Organisation in writing of this fact, following which the Organisation must promptly respond to the Supplier in accordance with clause 2.3(a)(i) or 2.3(a)(ii), as the case may be.
- (d) No act or omission on the part of the Organisation in connection with this clause 2.3 constitutes deemed acceptance of a Service or Deliverable.

## 2.4 Supplier to provide equipment

The supplier is not required to provide equipment to undertake the services and/or deliverables. As outlined in the specifications, the organisation will provide all equipment required to undertake the services and/or deliverables.

## 2.5 Variations

- (a) Either party may, at any time, give written notice to the other party proposing a variation to the scope of the Services or the Service Level Requirements. Within five Business Days of giving or receiving such notice, as the case may be, the Supplier must provide a written proposal (**Proposal**) setting out:
  - (i) the Rates and/or Fees that would apply with respect to the provision of the varied Services or Service Level Requirements (based on the value for money proposition

|                  |   |                  |            |
|------------------|---|------------------|------------|
| Details:         | APC08-2022 Gateway BEET Service Agreement | Page:            | 8 of 44    |
| Document:        | Agreement for the Provision of Services   | Original Issue:  | 25/11/2021 |
| Current Version: | Version 1.0                               | Current Version: | 25/11/2021 |

reflected in the then current Price Schedule). Any increase to the Rates and/or Fees proposed by the Supplier must represent the increase in the cost to the Supplier of providing the varied Services or complying with the varied Service Level Requirements (as applicable); and

- (ii) any other impacts that the change will have on the Supplier's ability to perform its obligations under this Agreement.
- (b) The Organisation may accept a Proposal by notifying the Supplier in writing. In the absence of such acceptance, the Services must be performed in accordance with this Agreement without any variation.

## 2.6 Cooperation with third parties

Where the Organisation engages a third party to provide services which are related to or otherwise necessary for the Organisation to receive the Services, the Supplier agrees to provide all reasonable assistance and co-operation as required by that third party to ensure that the Organisation receives these services in a seamless and efficient manner.

## 3. Access and safety

### 3.1 Access to premises

If the Supplier requires access to the premises of the Organisation in connection with the provision of the Services, the Organisation will, subject to its usual security requirements, permit the Supplier reasonable access to the premises at such times as may be reasonably necessary to enable the Supplier to provide the Services.

### 3.2 Obligations

When the Supplier enters the premises of the Organisation, the Supplier must (and must ensure that its Personnel will):

- (a) protect people and property;
- (b) prevent nuisance and unnecessary noise and disturbance;
- (c) act in a safe and lawful manner and comply with the safety standards and policies of the Organisation (as notified to the Supplier);
- (d) comply with any lawful directions of the Organisation or its Personnel; and
- (e) comply with the *Occupational Health and Safety Act 2004* (Vic) and any applicable regulations made under that Act.

## 4. Supplier's Personnel

- (a) If Key Personnel are required to perform the Services, as indicated by Item 3 of Schedule 1, then the Services must be performed by the persons specified in Item 3 of Schedule 1 (**Key Personnel**). The Supplier may not remove or replace any Key Personnel without the Organisation's written consent, which will not be unreasonably withheld.
- (b) If any of the Key Personnel are unable to provide the Services, the Supplier must promptly notify the Organisation of that fact and provide details of alternate, suitably qualified and experienced Personnel to replace such Key Personnel (**Replacement Staff**).
- (c) The Organisation must notify the Supplier in writing within two Business Days as to whether or not it accepts the Replacement Staff proposed by the Supplier pursuant to clause 4(b). The Supplier acknowledges and agrees that the Organisation will be under no obligation to accept

|                  |   |                  |            |
|------------------|---|------------------|------------|
| Details:         | APC08-2022 Gateway BEET Service Agreement | Page:            | 9 of 44    |
| Document:        | Agreement for the Provision of Services   | Original Issue:  | 25/11/2021 |
| Current Version: | Version 1.0                               | Current Version: | 25/11/2021 |

any Replacement Staff proposed by the Supplier if the Organisation is not satisfied as to the qualifications and experience of such person.

- (d) The Organisation may request that the Supplier withdraw any of its Personnel (including any Key Personnel) from providing any part of the Services. If the Organisation makes a request under this clause 4(d), the Supplier must:
- (i) promptly arrange for that person to cease being involved in providing the Services;
  - (ii) ensure that the person does not return to the Organisation's premises except with the Organisation's prior written consent, which may be withheld in its absolute discretion; and
  - (iii) replace that person with another person of suitable ability and qualifications, at no additional charge within the time period specified by the Organisation, which must be reasonable in the circumstances.

---

## **5. Specifications**

### **5.1 The Specifications**

- (a) The Services must comply in all respects with the Specifications.

### **5.2 Variation to the Specifications**

- (a) The Organisation may, at any time, give written notice to the Supplier proposing a variation to the Specifications (including any resulting extension of the Completion Date or a Milestone Date).
- (b) The Supplier must, if it reasonably considers that a proposed variation will result in an increase in the Rates and/or Fees for providing the Services, or affect the Completion Date and/or Milestone Date(s), within five Business Days of receiving a notice under clause 5.1(a), provide to the Organisation a written proposal for a variation to the Price Schedule (based on the value for money proposition reflected in to the current Price Schedule) and, if applicable, the Completion Date and/or Milestone Date(s).
- (c) The Organisation may, by giving written notice to the Supplier, accept the Supplier's proposal in full or with conditions, or reject the proposal within five Business Days of its receipt from the Supplier. If the Organisation rejects the proposal, the parties may negotiate to finalise any aspects of the Supplier's proposal. In the absence of acceptance by the Organisation of a proposal, the Services must be provided in accordance with this Agreement without such variation.

---

## **6. Delays and failure to perform**

### **6.1 Duty to warn of delays and failures to perform**

- (a) If the Supplier is aware of any actual or possible delay in the provision of the Services or delivery of a Deliverable, including any failure to provide the Services, the Supplier:
- (i) must advise the Organisation by written notice immediately upon becoming aware of such delay or possible delay;
- (b) A notice given under clause 6.1(a) must set out:
- (i) the circumstances giving rise to the actual or possible delay, including the cause of the delay;

|                  |   |                  |            |
|------------------|---|------------------|------------|
| Details:         | APC08-2022 Gateway BEET Service Agreement | Page:            | 10 of 44   |
| Document:        | Agreement for the Provision of Services   | Original Issue:  | 25/11/2021 |
| Current Version: | Version 1.0                               | Current Version: | 25/11/2021 |

- (ii) the likely length of the actual or possible delay; and
- (iii) the steps the Supplier intends to take to prevent the delay from occurring or minimise the delay.
- (c) On request from the Organisation, the Supplier must promptly provide any additional information the Organisation requires about a notice given under clause 6.1(a).
- (d) The Organisation may, in its absolute discretion and by written notice to the Supplier, extend any deliverable date.

## 6.2 Effect of failures to perform

- (a) If the Supplier fails to perform any of the Services, or deliver any of the Deliverables in accordance with this Agreement, the Organisation:
  - (i) will not be required to pay for those Services or Deliverables until they are provided in accordance with the requirements set out in this Agreement; and
  - (ii) may issue a notice to the Supplier requiring the Supplier to remedy any default in the Deliverable or re-perform the Services within the time specified by the Organisation (which time must be reasonable having regard to the nature of the relevant Services or Deliverables).
- (b) If:
  - (i) the default referred to in clause 6.2(a) is remedied; or
  - (ii) the relevant Services are re-performed to the standard required by this Agreement, including the applicable Service Level Requirements, and otherwise to the reasonable satisfaction of the Organisation,

the Organisation will pay the applicable Rates and/or Fees for the remedied Deliverable or re-performed Services (which the parties acknowledge may be less than the cost to the Supplier of remedying the default in the Deliverable or re-performing the Services).

- (c) If:
  - (i) the default referred to in clause 6.2(a) is not capable of being remedied or the Services are not capable of being re-performed; or
  - (ii) the Supplier fails within the time specified to remedy the default or re-perform the Services within the time specified in the notice issued under clause 6.2(a),

the Organisation may either have the Services or Deliverables remedied or re-performed by a third party or do so itself. In either case, the Supplier must pay the reasonable costs incurred by the Organisation in doing so.

- (d) If the Organisation exercises its rights under clause 6.2(c), the Organisation will issue the Supplier with an invoice for all reasonable costs incurred in remedying the default or re-performing the Services. The Supplier must pay this invoice within 10 Business Days of its receipt.
- (e) Nothing in this clause 6.2 derogates or otherwise limits any other remedy available to the Organisation at Law.

## 6.3 Liquidated damages payable for failing to meet required dates

- (a) If liquidated damages apply, as indicated by Item 2 of Schedule 1, and the Supplier fails to provide the relevant Services or Deliverables, or the Organisation does not accept the relevant Services or Deliverables, by the dates specified in Item 2 of Schedule 1, the Organisation may recover from the Supplier (or deduct from money owed to the Supplier) liquidated damages.

|                  |   |                  |            |
|------------------|---|------------------|------------|
| Details:         | APC08-2022 Gateway BEET Service Agreement | Page:            | 11 of 44   |
| Document:        | Agreement for the Provision of Services   | Original Issue:  | 25/11/2021 |
| Current Version: | Version 1.0                               | Current Version: | 25/11/2021 |

- (b) Liquidated damages will be payable at the rate specified in Item 2 of Schedule 1 for each day that the Supplier does not provide the Services or the Organisation does not accept the Deliverables after the relevant date for performance. The Supplier will not be required to pay liquidated damages to the extent that a delay is caused by the Organisation.
- (c) The parties agree that any such liquidated damages constitute a genuine and reasonable pre-estimate of the loss that would be incurred by the Organisation arising from such failure by the Supplier, and are not the Organisation's sole remedy in relation to the circumstances giving rise to the liquidated damages.

---

## 7. Price for the Services

- (a) The Price Schedule according to which the Supplier will charge the Organisation for the Services is set out in Item 1 of Schedule 2. Subject to any change in the Rates and/or Fees agreed under clause 2.5 or 7(d), the Rates and/or Fees are fixed for the Term and are inclusive of all taxes (excluding GST).
- (b) If Item 4 of Schedule 2 permits the Supplier to recover expenses and/or disbursements in relation to the Services, the Supplier must notify the Organisation in writing of any such expenses and/or disbursements it may incur, excluding any discounts, rebates or refunds paid or payable to the Supplier, before the expense or disbursement, as the case may be, is incurred.
- (c) After receiving notification of any expenses in accordance with clause 7(b), the Organisation will either:
  - (i) approve the expense and/or disbursement; or
  - (ii) decline the expense and/or disbursement, in which case the Organisation will not be liable if the Supplier incurs that expense and/or disbursement.
- (d) Where a price review mechanism is set out in Item 4 of Schedule 1:
  - (i) the parties will adopt that price review mechanism in accordance with the requirements in Item 4 of Schedule 1; and
  - (ii) any revised Rates and/or Fees resulting from the operation of the price review mechanism in Item 4 of Schedule 1 will take effect from the review dates set out in Item 4 of Schedule 1.

---

## 8. GST and other taxes

### 8.1 Definitions

Terms used in this clause 8 have the same meanings given to them in the *A New Tax System (Goods and Services Tax) Act 1999* (Cth) (**GST Act**).

### 8.2 Consideration is exclusive of GST

Unless otherwise expressly stated, all prices or other sums payable or consideration to be provided under or in accordance with this Agreement are exclusive of GST.

### 8.3 GST Gross Up

If GST is imposed on any supply made under or in accordance with this Agreement, the recipient of the taxable supply must pay to the party making the taxable supply an amount equal to the GST payable on or for the taxable supply. Subject to the recipient first receiving a valid Tax Invoice, payment of the GST amount will be made at the same time the consideration for the taxable supply is to be paid or provided in accordance with this Agreement.

|                  |   |                  |            |
|------------------|---|------------------|------------|
| Details:         | APC08-2022 Gateway BEET Service Agreement | Page:            | 12 of 44   |
| Document:        | Agreement for the Provision of Services   | Original Issue:  | 25/11/2021 |
| Current Version: | Version 1.0                               | Current Version: | 25/11/2021 |

#### 8.4 Reimbursement

If this Agreement requires a party to pay for, reimburse or contribute to any expense, loss or outgoing (**Reimbursable Expense**) suffered or incurred by another party, the amount required to be paid, reimbursed or contributed by the first party will be the amount of the Reimbursable Expense net of input tax credits (if any) to which the other party is entitled in respect of the Reimbursable Expense plus any GST payable by the other party.

#### 8.5 Adjustment Event

If an adjustment arises in relation to a taxable supply made under this Agreement, the Supplier must recalculate the amount payable on account of GST under clause 8.3 to take account of the adjustment event. The Supplier must issue an adjustment note to the Organisation within 28 days of becoming aware of the adjustment event. A corresponding payment to reflect the adjustment must be made by the Supplier to the Organisation, or by the Organisation to the Supplier, as the case may be.

#### 8.6 CPI Reviews

The Supplier agrees that, if:

- (a) the parties agree to review the Rates and/or the Fees pursuant to clause 7(d) by reference to a specific index or indices (**Index**); and
- (b) such Index is increased as a result of any change to either (or both) the GST rate or the GST base,

the impact of that GST related increase on the Index will be excluded for the purposes of calculating any consideration or other adjustments under this Agreement. If requested by the Organisation, the parties must use their best endeavours to agree either a replacement Index, or an adjustment to the published Index, for the purposes of excluding the impact of the GST related increase on the Index. If the parties cannot agree within 10 Business Days on either a replacement Index, or an adjustment to the published Index, the Dispute will be resolved in accordance with clause 16.

#### 8.7 Other taxes

Subject to the other provisions of this Agreement, the Rates and/or Fees include all taxes (other than GST), duties (including stamp duty), charges, fees and other imposts of whatever kind (including any fine or penalty imposed in connection with them) that may be levied, assessed, charged or collected in connection with this Agreement.

---

### 9. Staff Costs

- (a) The Supplier will indemnify and keep indemnified the Organisation from and against all liability for the Staff Costs in any way relating to the Services.
- (b) If the Organisation is or becomes liable to pay any Staff Costs, the Organisation may deduct the amount of its liability for the Staff Costs from any amount due by the Organisation to the Supplier, whether under this Agreement or otherwise.

---

### 10. Invoicing and payment

#### 10.1 Invoicing

- (a) The Supplier must submit Tax Invoices to the Organisation in respect of the Services as soon as practical after performance of the Services, or at the times and to the address specified in Item 5 of Schedule 1, or as otherwise agreed by the parties in writing.

|                  |   |                  |            |
|------------------|---|------------------|------------|
| Details:         | APC08-2022 Gateway BEET Service Agreement | Page:            | 13 of 44   |
| Document:        | Agreement for the Provision of Services   | Original Issue:  | 25/11/2021 |
| Current Version: | Version 1.0                               | Current Version: | 25/11/2021 |



- (b) A Tax Invoice submitted for payment pursuant to clause 10.1(a) must contain each of the matters specified in Item 5 of Schedule 1 as well as all information required in a tax invoice for the purpose of the GST Act.

## 10.2 Payment of invoices

- (a) Subject to the remainder of this clause 10.2, the Organisation will pay each undisputed invoice which meets the requirements in clause 10.1, less any amount required by Law, to the Supplier within 30 days of receipt of the invoice, in the manner specified in Item 6 of Schedule 1.
- (b) An invoice will not be paid until such time as the invoice is certified for payment by the Organisation's Representative. An invoice will not be certified for payment unless the Organisation's Representative is satisfied that it is correctly calculated with respect to the Services that are the subject of the relevant invoice.
- (c) If the Organisation's Representative disputes the invoiced amount (whether in whole or in part) for any reason, the Organisation must pay the undisputed amount of such invoice (if any), and notify the Supplier of the amount the Organisation believes is due for payment. If the Organisation and the Supplier are unable to agree on the balance of the invoiced amount, the dispute will be referred for determination in accordance with 16. If requested, the Supplier will withdraw the disputed Tax Invoice and issue a replacement Tax Invoice for the undisputed amount.
- (d) Payment of an invoice is not to be taken as:
- (i) evidence or an admission that the Services have been provided in accordance with the Specifications, Service Level Requirements or otherwise in accordance with this Agreement;
  - (ii) evidence of the value of the Services supplied;
  - (iii) an admission that the Services were satisfactorily supplied;
  - (iv) an admission of liability; or
  - (v) acceptance or approval of the Supplier's performance,
- but must be taken only as payment on account.

## 10.3 Fair payment

- (a) Where the value of this Agreement is less than \$3 million, the Organisation will, on demand by the Supplier, pay simple interest on a daily basis on any overdue amount, at the rate for the time being fixed under section 2 of the *Penalty Interest Rates Act 1983* (Vic).
- (b) For the purposes of clause 10.3(a), **overdue amount** means an amount (or part thereof) that:
- (i) is not, or is no longer, disputed in accordance with this Agreement;
  - (ii) is due and owing under a Tax Invoice properly rendered by the Supplier in accordance with this Agreement; and
  - (iii) has been outstanding for more than 30 days from the date of receipt of the invoice or the date that the amount ceased to be disputed, as the case may be.

---

## 11. Contract management

### 11.1 Parties' Representatives

- (a) For the purposes of ensuring a productive and efficient relationship between the Organisation and the Supplier under this Agreement, the Organisation and Supplier each agree to

|                  |   |                  |            |
|------------------|---|------------------|------------|
| Details:         | APC08-2022 Gateway BEET Service Agreement | Page:            | 14 of 44   |
| Document:        | Agreement for the Provision of Services   | Original Issue:  | 25/11/2021 |
| Current Version: | Version 1.0                               | Current Version: | 25/11/2021 |

nominate the relevant person(s) specified in Item 7 of Schedule 1 as its Representative in relation to all queries, consents, approvals, complaints and disputes required or arising under or in connection with this Agreement.

- (b) The Supplier will have regard to all requirements of the Organisation's Representative and will comply with all reasonable directions of the Organisation's Representative.
- (c) Either party may nominate a replacement Representative by providing the other party with written notice. The appointment of the replacement Representative will be effective from the date on which such notice is given.

## 11.2 Responsibility chart

If required by Item 5 of Schedule 2, the Supplier must prepare a chart identifying the key tasks and obligations under this Agreement, and the party or persons responsible for completing or otherwise performing the relevant task or obligation (**Responsibility Chart**).

## 11.3 'Value adding' initiatives

- (a) The Supplier agrees that it will, to the extent that it is commercial feasible to do so, identify new measures or initiatives during the Term to continuously improve the provision of Services under this Agreement, including through the:
  - (i) identification of efficiencies in the provision of Services;
  - (ii) implementation of any applicable technological improvements; and
  - (iii) utilisation of any applicable industry-wide productivity gains,
 with a view to achieving improvements in value for both parties.
- (b) Any value adding measures or initiatives identified by the Supplier will be discussed with the Organisation and, if accepted by the Organisation, implemented by the parties as soon as practicable. If the implementation of a value adding measure or initiative in accordance with clause 11.3 results in a change to the Services or the Service Level Requirements, the parties will follow the process in clause 2.5.

## 11.4 Service Level Requirements

- (a) The Supplier must meet or exceed the Service Level Requirements when performing the Services.
- (b) The Supplier's performance against the Service Level Requirements must be tracked, monitored and reported on by the Supplier to the Organisation in accordance with Schedule 3.
- (c) Where the Supplier fails to meet any of the Service Level Requirements, the Supplier must, at no additional cost to the Organisation, promptly:
  - (i) notify the Organisation of the failure in writing; and
  - (ii) arrange all additional resources reasonably necessary to perform the Services in accordance with the Service Level Requirements as soon as reasonably practicable.
- (d) Without limiting clause 11.4(c), if there is any failure by the Supplier to meet a Service Level Requirement, Service Credits will be payable by the Supplier if specified in Schedule 3. If applicable, the parties agree that the Service Credits are a genuine pre-estimate of the loss likely to be suffered by the Organisation as a result of the Supplier's actions, including the diminution in value of the Services resulting from the failure and do not constitute a penalty.

## 11.5 Progress report

The Supplier must provide to the Organisation's Representative:

|                  |   |                  |            |
|------------------|---|------------------|------------|
| Details:         | APC08-2022 Gateway BEET Service Agreement | Page:            | 15 of 44   |
| Document:        | Agreement for the Provision of Services   | Original Issue:  | 25/11/2021 |
| Current Version: | Version 1.0                               | Current Version: | 25/11/2021 |

- (a) a progress report in respect of the Supplier's performance under this Agreement, such report to be provided at the times, in the format and containing the matters specified in Item 8 of Schedule 1; and
- (b) all other data or information that the Organisation's Representative may request to enable it to adequately assess the performance of the Supplier.

#### **11.6 Contract management review**

The parties' Representatives must meet at the time and in the manner specified in Item 9 of Schedule 1 to discuss contract management issues and to review the Supplier's performance under this Agreement and the Purchase Order Contracts, including:

- (a) a review of the Supplier's compliance with the Service Level Requirements; and
- (b) an examination of the value adding measures or initiatives proposed or implemented by the parties pursuant to clause 11.3.

---

### **12. Sub-contracting**

- (a) The Supplier must not sub-contract to any person any of its obligations under this Agreement without the prior written consent of the Organisation, which consent may be given (conditionally or unconditionally) or withheld by the Organisation in its absolute discretion.
- (b) If requested by the Organisation, the Supplier must provide reasonable details of the following when requesting the Organisation's approval for a proposed sub-contractor under clause 12(a):
  - (i) the purposes for which the proposed sub-contractor will be employed, including the scope of any services to be provided by the proposed sub-contractor;
  - (ii) the proposed sub-contractor's capabilities in performing services of a similar nature;
  - (iii) the proposed sub-contractor's financial standing; and
  - (iv) a copy of the proposed sub-contract (provided that commercially sensitive payment or security terms, and pricing information, may be omitted).
- (c) The Supplier must ensure that any sub-contractor engaged by it complies with all obligations imposed on the Supplier by this Agreement.
- (d) The Supplier will not, as a result of any sub-contracting arrangement, be relieved from the performance of any obligation under this Agreement and will be liable for all acts and omissions of a sub-contractor as though they were the actions of the Supplier itself.
- (e) No sub-contractor of the Supplier will itself be entitled to sub-contract or assign its obligations.

---

### **13. Compliance with Law and Policy**

#### **13.1 General Law and Policy**

The Supplier must, in performing its obligations under this Agreement, comply with:

- (a) all Laws affecting or applicable to the provision of Services by the Supplier under this Agreement including any Laws specified in Item 17 of Schedule 1; and
- (b) the Organisation's policies, procedures and code of conduct as notified to the Supplier in writing from time to time.

#### **13.2 Employment policy**

- (a) The Supplier and any Personnel engaged in the provision of the Services must not:

|                  |   |                  |            |
|------------------|---|------------------|------------|
| Details:         | APC08-2022 Gateway BEET Service Agreement | Page:            | 16 of 44   |
| Document:        | Agreement for the Provision of Services   | Original Issue:  | 25/11/2021 |
| Current Version: | Version 1.0                               | Current Version: | 25/11/2021 |

- (i) engage in unethical work practices; or
- (ii) engage employees or sub-contracted workers upon terms and conditions which do not meet industry standards generally applicable in Victoria.
- (b) Where a federal industrial award may apply to the capacity in which an employee is engaged by the Supplier, or by a sub-contractor, in the provision of the Services, the Supplier must:
  - (i) where applicable, comply with the better off overall test under section 193 of the *Fair Work Act 2009* (Cth) in relation to any enterprise agreement it is bound by; or
  - (ii) otherwise ensure that the conditions on which that employee is engaged are no less beneficial to the employee than the rates and conditions under that award.

### 13.3 Victorian Industry Participation Policy (VIPP)

If the VIPP applies to this Agreement (as indicated by Item 18 of Schedule 1), then the terms and conditions set out in Schedule 4 are incorporated into and form part of this Agreement.

### 13.4 No unlawful inducements

- (a) The Supplier will not, and will ensure that its Personnel will not, directly or indirectly, offer, promise, agree to pay, give, accept, or solicit anything of value (including to or from any third party) in order to secure any reward or improper benefit other than payment for the performance of their obligations under this Agreement.
- (b) The Organisation may terminate this Agreement immediately on notice to the Supplier if the Supplier or any of its Personnel is found to have engaged in any conduct under clause 13.6(a) and recover the amount of any loss resulting from such termination as a debt due from the Supplier.

---

## 14. Conflict of interest

- (a) The Supplier warrants to the Organisation that it does not, and will ensure that its Personnel do not, hold any office or possess any property, are not engaged in any business, trade or calling and do not have any obligations by virtue of any contract whereby, directly or indirectly, duties or interests are or might be created in conflict with, or might appear to be created in conflict with, their duties and interest under this Agreement.
- (b) The Supplier must promptly inform the Organisation of any matter which may give rise to an actual or potential conflict of interest and comply with any reasonable directions given by the Organisation in terms of dealing with that conflict.
- (c) The Supplier acknowledges and agrees that failure to comply with this clause 14 will constitute a breach of a fundamental term of this Agreement.

---

## 15. Change in Control

- (a) The Supplier must notify the Organisation in writing of any change in Control of the Supplier (or of the ultimate holding company of the Supplier) within five Business Days after that change occurs (**Change in Control Notice**).
- (b) The Organisation may, upon receiving a Change in Control Notice, in its absolute discretion, terminate this Agreement on written notice to the Supplier.
- (c) Termination under clause 15(b) will take effect from the Organisation's nominated date, provided the nominated date is no later than 12 months after the Organisation received the Change in Control Notice.

|                  |   |                  |            |
|------------------|---|------------------|------------|
| Details:         | APC08-2022 Gateway BEET Service Agreement | Page:            | 17 of 44   |
| Document:        | Agreement for the Provision of Services   | Original Issue:  | 25/11/2021 |
| Current Version: | Version 1.0                               | Current Version: | 25/11/2021 |

## 16. Disputes

### 16.1 Parties to meet

- (a) If any dispute arises under or in connection with this Agreement (**Dispute**), either party may at any time give written notice to the other (**Dispute Notice**) requesting that a meeting take place to seek to resolve the Dispute.
- (b) The parties' Representatives must, within five Business Days of the date of service of a Dispute Notice, meet to discuss the Dispute in good faith with a view to resolving the Dispute.
- (c) If the Dispute has not been resolved within:
  - (i) 10 Business Days from the date of service of a Dispute Notice or such later date as the parties may agree, it will escalate to the nominated senior executive officer (or equivalent) of each of the Organisation and the Supplier, who will promptly meet and discuss the Dispute in good faith with a view to resolving the Dispute; and
  - (ii) 15 Business Days of the date of service of a Dispute Notice, or such later date as the parties may agree, the Dispute is referred to mediation (**Mediation**) in accordance with clause 16.2.

### 16.2 Mediation

- (a) Subject to clause 16.2(b), the Mediation will be conducted by the Australian Disputes Centre (**ADC**) in accordance with the ADC mediation guidelines (**Guidelines**). The Guidelines set out the procedures to be adopted, the process of selection of the mediator, and the costs involved. The terms of those Guidelines are incorporated into this Agreement.
- (b) The mediator will be selected by mutual agreement. If the parties have not reached agreement on a mediator within three Business Days of the date that the Dispute was referred to Mediation (or such other time frame agreed between the parties), the mediator will be selected in the manner specified in the Guidelines.
- (c) Each party must bear its own costs in relation to the Mediation and the costs of the mediator will be shared equally by the parties.
- (d) Any breach of the Guidelines will constitute a breach of this Agreement.

### 16.3 Arbitration or litigation

- (a) If the parties fail to settle the Dispute at the Mediation in accordance with clause 16.2, the parties may agree to submit the Dispute for determination at arbitration under the Rules of Arbitration of the Institute of Arbitrators and Mediators Australia by one or more arbitrators appointed in accordance with those rules. The parties acknowledge that any determination made at arbitration will be final and binding.
- (b) If the parties do not agree to refer the Dispute to arbitration in accordance with clause 16.3(a), either party may submit the Dispute for resolution to the non-exclusive jurisdiction of the Courts of Victoria, Australia.

### 16.4 Performance during Dispute resolution

The parties to a Dispute will continue to perform their respective obligations under this Agreement pending the resolution of the Dispute under this clause 16.

### 16.5 Interlocutory relief

Nothing in this clause 16 restricts or limits the right of either party to obtain urgent interlocutory or injunctive relief, or to immediately terminate this Agreement where this Agreement provides such a right.

|                  |   |                  |            |
|------------------|---|------------------|------------|
| Details:         | APC08-2022 Gateway BEET Service Agreement | Page:            | 18 of 44   |
| Document:        | Agreement for the Provision of Services   | Original Issue:  | 25/11/2021 |
| Current Version: | Version 1.0                               | Current Version: | 25/11/2021 |

---

## **17. Notices**

### **17.1 Giving a communication**

A notice, demand, certification, process or other communication relating to this Agreement must be in writing in the English language, and may be sent by pre-paid post, pre-paid courier, document exchange or (only if an email address is included in Item 19 of Schedule 1) by email as follows:

- (a) to the Organisation: to the relevant address which is set out in Item 19 of Schedule 1; and
- (b) to the Supplier: to the relevant address which is set out in Item 19 of Schedule 1.

### **17.2 Time of delivery**

A notice or document will be taken to be delivered or served as follows:

- (a) in the case of delivery in person or by courier, when delivered;
- (b) in the case of delivery by post within Australia, five Business Days after the date of posting or, if sent via a next day delivery service, on the next Business Day following the date of posting;
- (c) in the case of delivery by post to or from an address outside Australia, eight Business Days after the date of posting;
- (d) in the case of delivery by document exchange, two Business Days after being placed into the document exchange; and
- (e) in the case of email, when the message is correctly addressed to and successfully transmitted to that party's email address, and acknowledgment of receipt is recorded on the sender's computer.

### **17.3 After hours' communications**

If any notice or document is delivered or deemed to be delivered:

- (a) after 5.00 pm in the place of receipt; or
- (b) on a day which is a Saturday, Sunday or public holiday in the place of receipt,

it is taken as having been delivered at 9.00 am on the next day which is not a Saturday, Sunday or public holiday in that place.

---

## **18. Access to records**

### **18.1 Supplier to retain records**

The Supplier must, during the Term and for a period of seven years after the performance of the Services, keep true and particular accounts and records of all Services provided under this Agreement and all associated records, including all supporting materials used to generate and substantiate Tax Invoices submitted in respect of the Services provided under this Agreement.

### **18.2 Right to access and audit**

- (a) The Organisation or its authorised representatives may, during ordinary business hours, inspect and/or audit the accounts and records of the Supplier relating to the Supplier's compliance with its obligations under this Agreement, including calculation of the Rates and/or Fees. The Organisation or its authorised representatives will be entitled to take copies of or extracts from any such records.
- (b) The Supplier must participate promptly and cooperatively in any audits conducted by the Organisation or its authorised representative.

---

|                  |   |                  |            |
|------------------|---|------------------|------------|
| Details:         | APC08-2022 Gateway BEET Service Agreement | Page:            | 19 of 44   |
| Document:        | Agreement for the Provision of Services   | Original Issue:  | 25/11/2021 |
| Current Version: | Version 1.0                               | Current Version: | 25/11/2021 |

---

- (c) Except in those circumstances in which the Organisation determines that notice is not practicable or appropriate, the Organisation must give the Supplier reasonable notice of an audit and, where reasonably practicable, an indication of which documents or class of documents the auditor may require access to.
- (d) If the outcome of an audit does not require any corrective action, each party must bear its own costs associated with any audits. If the audit identifies any error, non-compliance or inaccuracy requiring remedial action (other than a trivial or insignificant error, non-compliance or inaccuracy), the Organisation's costs in respect of the audit will, if notified by the Organisation to the Supplier, be payable by the Supplier as a debt due to the Organisation.
- (e) The Supplier must promptly take corrective action in order to rectify any error, non-compliance or inaccuracy identified in any audit relating to the way the Supplier has, under this Agreement:
  - (i) provided any Service or Deliverable; or
  - (ii) calculated any Rates and/Fees or any other amounts or fees billed to the Organisation.

## **19. Intellectual Property Rights**

### **19.1 Contract Materials**

- (a) Unless specified otherwise in Item 10 of Schedule 1, ownership of the Contract Materials will vest in the Supplier.
- (b) If Item 10 of Schedule 1 specifies that ownership of the Contract Materials vests in the Organisation, the Supplier assigns and agrees to assign to the Organisation all right, title and interest (including all Intellectual Property Rights) in the Contract Materials. To avoid doubt, nothing in this clause 19.1(b) requires the Supplier to assign its Intellectual Property Rights in its Pre-Existing Intellectual Property.
- (c) Where clause 19.1(b) applies, the Supplier warrants that it will be entitled to own and assign to the Organisation any and all Contract Materials in accordance with clause 19.1(b).

### **19.2 Ownership of Pre-Existing Intellectual Property**

- (a) The Organisation's and, unless specified otherwise in Item 11 of Schedule 1, the Supplier's Pre-Existing Intellectual Property will remain vested in each of them (or the relevant third parties).
- (b) If Item 11 of Schedule 1 specifies that ownership of the Supplier's Pre-Existing Intellectual Property vests in the Organisation, the Supplier assigns and agrees to assign to the Organisation all right, title and interest (including all Intellectual Property Rights) in the Supplier's Pre-Existing Intellectual Property incorporated in or otherwise required to use the Contract Materials or any Deliverables.
- (c) Where clause 19.2(b) applies, the Supplier warrants that it will be entitled to assign to the Organisation any and all Pre-Existing Intellectual Property incorporated in or otherwise required to use the Contract Materials or any Deliverables.

### **19.3 Licence of Pre-Existing Intellectual Property by the Supplier**

- (a) Subject to clause 19.3(c), the Supplier hereby irrevocably and unconditionally grants to the Organisation, free of additional charge, a non-exclusive, royalty-free, worldwide, transferable, licence (including the right to sub-license) to exercise all Intellectual Property Rights in:
  - (i) the Contract Materials, where ownership of the Contract Materials remains with the Supplier under clause 19.1(a); and

|                  |   |                  |            |
|------------------|---|------------------|------------|
| Details:         | APC08-2022 Gateway BEET Service Agreement | Page:            | 20 of 44   |
| Document:        | Agreement for the Provision of Services   | Original Issue:  | 25/11/2021 |
| Current Version: | Version 1.0                               | Current Version: | 25/11/2021 |

- (ii) any of the Supplier's Pre-Existing Intellectual Property incorporated in or otherwise required to use the Contract Materials or any Deliverables, where ownership of the Supplier's Pre-Existing Intellectual Property remains with the Supplier.
- (b) Unless specified otherwise in Item 12 of Schedule 1, the licence granted in this clause 19 is perpetual.
- (c) The licence granted to the Organisation in clause 19.3(a) is subject to any additional licence terms specified in Item 13 of Schedule 1.

#### **19.4 Licence of Pre-Existing Intellectual Property and Contract Materials by the Organisation**

The Organisation grants the Supplier a non-exclusive, non-transferable, royalty-free licence to use:

- (a) the Organisation's Pre-Existing Intellectual Property;
- (b) where ownership of the Contract Materials vests in the Organisation, the Contract Materials; and
- (c) where ownership of the Supplier's Pre-Existing Intellectual Property vests in the Organisation, the Supplier's Pre-Existing Intellectual Property,

for the sole purpose of performing, and only to the extent required to perform, the Services and complying with its obligations under this Agreement for the Term.

#### **19.5 Moral Rights**

- (a) The Supplier warrants that the Organisation may use any Service or Deliverable (or any part of any Service or Deliverable) in any way, without identifying any person as the individual responsible for creating any particular material comprised in it, without infringing the Moral Rights of any person.
- (b) If specified in Item 14 of Schedule 1, the Supplier must obtain from any person (including the Supplier's Personnel and Personnel of any sub-contractor) whose Moral Rights may be affected, a written consent, in the form required by the Organisation, that such person:
  - (i) irrevocably consents to any amendment of the material to which the Moral Rights relate in any manner by the Organisation and for any purposes;
  - (ii) irrevocably consents to the Organisation using or applying the materials to which the Moral Rights relate for any purpose and in any manner, including by identifying the Organisation as the author of the material, without any attribution of authorship;
  - (iii) agrees that his or her consent extends to acts and omissions of any of the Organisation's licensees and successors in title; and
  - (iv) agrees that his or her consent is a genuine consent under the *Copyright Act 1968* (Cth) and has not been induced by duress.
- (c) The Supplier must ensure that in relation to any consent required under clause 19.5(b):
  - (i) the consent has not been obtained by duress; and
  - (ii) the consent has not been obtained on the basis of a false or misleading statement.
- (d) The Supplier must provide a copy of any consent required under clause 19.5(b) to the Organisation, upon request.

#### **19.6 Additional obligations**

The Supplier must do all things reasonably requested by the Organisation to give full effect to this clause 19, including entering into further agreements to assign the rights referred to in clauses 19.1 and 19.2, to the extent applicable.

|                         |   |                         |            |
|-------------------------|---|-------------------------|------------|
| <b>Details:</b>         | APC08-2022 Gateway BEET Service Agreement | <b>Page:</b>            | 21 of 44   |
| <b>Document:</b>        | Agreement for the Provision of Services   | <b>Original Issue:</b>  | 25/11/2021 |
| <b>Current Version:</b> | Version 1.0                               | <b>Current Version:</b> | 25/11/2021 |



---

## **20. Data**

- (a) Data will remain (and, if necessary, will become) the property of the Organisation. The Supplier will assign to the Organisation from the date of creation all Intellectual Property Rights in any Data created by or on behalf of the Supplier. For the avoidance of doubt, Data includes data that does not form part of the Deliverables.
- (b) If the Supplier or a sub-contractor is deemed to be the first owner of any database right or other Intellectual Property Rights in the Data, it must assign those Intellectual Property Rights to the Organisation.
- (c) The Supplier must only use the Data to the extent necessary to perform its obligations under this Agreement.
- (d) The Supplier must:
  - (i) subject to any more stringent requirements imposed pursuant to this Agreement, prohibit and prevent any person who does not have the appropriate level of security clearance from gaining access to the Data; and
  - (ii) comply with any policies of the Organisation in effect from time to time in respect of the secure disposal of equipment and destruction of records and the Data.
- (e) If the Supplier suspects that any Data has (or may) become lost or corrupted or there is unauthorised access to that Data, it will immediately notify the Organisation and propose remedial action, including action to ensure that this does not recur.
- (f) The Supplier must not, and must ensure that its Personnel and sub-contractors do not, without the Organisation's prior written consent:
  - (i) remove Data or allow the Data to be removed from the Organisation's premises or equipment; or
  - (ii) take, disclose or make available the Data or allow the Data to be taken, disclosed or made available outside of Victoria.

---

## **21. Confidentiality, privacy and data protection**

### **21.1 Use of Confidential Information**

- (a) The Supplier must keep the Confidential Information confidential and secure and must (and must ensure that its Personnel and advisers will):
  - (i) use and reproduce Confidential Information only to the extent necessary to perform its obligations under this Agreement; and
  - (ii) not disclose or otherwise make available Confidential Information other than to its Personnel who have a need to know the information to enable the Supplier to perform its obligations under this Agreement.
- (b) The Supplier acknowledges that the Organisation will be entitled (in addition to any other remedy it may have) to seek an injunction or other equitable relief with respect to any actual or threatened breach by the Supplier of this clause 21.1 and without the need on the part of the Organisation to prove any special damage or comply with the requirements of clause 16.
- (c) The Supplier will not make any public announcement in relation to this Agreement without the prior written consent of the Organisation.
- (d) On request by the Organisation, the Supplier must ensure that all of its Personnel involved in providing the Services who may have access to the Organisation's Confidential Information

---

|                  |   |                  |            |
|------------------|---|------------------|------------|
| Details:         | APC08-2022 Gateway BEET Service Agreement | Page:            | 22 of 44   |
| Document:        | Agreement for the Provision of Services   | Original Issue:  | 25/11/2021 |
| Current Version: | Version 1.0                               | Current Version: | 25/11/2021 |

---

execute a deed of confidentiality in a form acceptable to the Organisation prior to commencing the provision of any Services under or in connection with this Agreement.

## 21.2 Exceptions to the Supplier's obligations of confidentiality

Notwithstanding clause 21.1, the Supplier may disclose the Confidential Information:

- (a) to its legal advisors, auditors and other advisors who require this information to provide advice to the Supplier in relation to this Agreement or a Purchase Order Contract; or
- (b) subject to clause 21.4, if required to do so by Law or court order.

## 21.3 Prevention of use or disclosure of Confidential Information

The Supplier must immediately notify the Organisation in writing of any actual, threatened or suspected unauthorised use or disclosure of any Confidential Information, and must include in its notification:

- (a) the nature of the Confidential Information; and
- (b) the person to whom the Confidential Information has been (or may be) disclosed or is being used by.

## 21.4 Disclosure by Supplier required by Law

- (a) Subject to the Supplier first complying with clause 21.4(b)(iii), 21.4(b)(iv) and 21.4(b)(v), the Supplier may disclose Confidential Information to the extent that is required under clause 21.4(b)(i) or 21.4(b)(ii).
- (b) In the event that the Supplier:
  - (i) is required by Law or court order to disclose all or any part of the Confidential Information; or
  - (ii) anticipates or has cause to anticipate that it may be required by Law or court order, the Supplier must, as soon as possible and to the extent permitted by the relevant requirement:
    - (iii) notify the Organisation of such actual or anticipated requirement(s);
    - (iv) cooperate fully with the Organisation to try to lawfully avoid or limit the scope of that disclosure, if the Organisation so requests; and
    - (v) take such steps as the Organisation reasonably requires to permit the Organisation to have a reasonable opportunity to oppose or to restrict such disclosure by lawful means.
- (c) If required by the Organisation, if the Supplier is required to disclose Confidential Information to a Court, the Supplier must notify the Court of the obligations the Supplier owes to the Organisation in respect of the Confidential Information and use its reasonable endeavours to have the relevant Confidential Information disclosed only on a confidential basis and any proceedings be held in private (as appropriate).

## 21.5 Supplier's consent to disclosure of information

The Supplier consents to the Organisation publishing or otherwise making available information in relation to the Supplier (and the provision of the Services):

- (a) to the office of the Auditor General appointed under section 94A of the *Constitution Act 1975* (Vic) (**Auditor-General**) or the ombudsman appointed under the *Ombudsman Act 1973* (Vic) (**Ombudsman**);
- (b) to comply with the Law, including the *Freedom of Information Act 1982* (Vic);
- (c) to the IBAC; or
- (d) to the LGI.

|                  |   |                  |            |
|------------------|---|------------------|------------|
| Details:         | APC08-2022 Gateway BEET Service Agreement | Page:            | 23 of 44   |
| Document:        | Agreement for the Provision of Services   | Original Issue:  | 25/11/2021 |
| Current Version: | Version 1.0                               | Current Version: | 25/11/2021 |

## 21.6 Return of Confidential Information by the Supplier

- (a) All Confidential Information will remain the property of the Organisation and all copies or other records containing Confidential Information (or any part of it) must, except to the extent necessary to comply with:
  - (i) clause 18;
  - (ii) any requirements of Law; or
  - (iii) any reasonable requirements of professional indemnity insurance,
 upon request or upon termination or expiry of this Agreement, be returned by the Supplier to the Organisation, or at the election of the Organisation, destroyed.
- (b) Upon the occurrence of any of the events specified in clause 21.6(a), the Supplier must not make any further use of, exploit or deal with in any way the relevant Confidential Information unless expressly permitted to do so by clause 21.
- (c) The Supplier must not refuse to comply with, or delay the performance of, its obligations under clause 21.6(a) and 21.6(b) whether on the basis of any alleged lien, set off, proprietary or quasi proprietary right or any other claim or demand against the Organisation or any other person.
- (d) Despite clause 21.6(a), the Supplier may retain copies of information (including Confidential Information) that it is required to retain for its legitimate internal audit or quality assurance purposes, but any information so retained will be retained and held subject in all respects to the terms of this Agreement.

## 21.7 Privacy

- (a) The Supplier acknowledges that it will be bound by the Information Privacy Principles, Health Privacy Principles and any applicable Code of Practice (together, **Privacy Obligations**) with respect to any act done or practice engaged in by the Supplier for the purposes of this Agreement, in the same way and to the same extent as the Privacy Obligations would have applied to the Organisation in respect of that act or practice had it been directly done or engaged in by the Organisation.
- (b) The Supplier agrees that it will:
  - (i) assist the Organisation to comply with its obligations under the Privacy Obligations, to the extent possible;
  - (ii) immediately notify the Organisation upon becoming aware of any breach of the Privacy Obligations and comply with all directions of the Organisation in respect of the breach;
  - (iii) provide the Organisation with such co-operation as the Organisation requires in relation to resolving any complaint concerning privacy; and
  - (iv) provide access to or amendment of any record as directed by the Organisation.
- (c) The Supplier also agrees to comply with any directions made by any of the Commissioners or the Victorian Health Services Commissioner relevant to this Agreement.
- (d) Without limiting clauses 21.7(a) to 21.7(c), in relation to any Personal Information obtained by the Supplier in connection with this Agreement, the Supplier must:
  - (i) not collect, use, disclose, store, transfer or handle the information except in accordance with the Privacy Obligations;
  - (ii) not, without the prior consent of the Organisation, disclose the information to a person who is outside Victoria;

|                  |   |                  |            |
|------------------|---|------------------|------------|
| Details:         | APC08-2022 Gateway BEET Service Agreement | Page:            | 24 of 44   |
| Document:        | Agreement for the Provision of Services   | Original Issue:  | 25/11/2021 |
| Current Version: | Version 1.0                               | Current Version: | 25/11/2021 |

- (iii) take all reasonable steps to ensure that the information is protected from misuse, interference or loss, and from unauthorised access, modification or disclosure;
- (iv) take all reasonable steps to destroy or permanently de-identify information that is no longer needed for the purposes of this Agreement;
- (v) co-operate with any reasonable request or direction the Organisation makes which relates to the protection of the information or the exercise of the functions of any of the Commissioners or the Victorian Health Services Commissioner;
- (vi) ensure that access to the information is limited to those of its Personnel who are required to access that information for the purposes of this Agreement; and
- (vii) comply with any reasonable direction of the Organisation in relation to a complaint concerning privacy received by either party.

## 21.8 Data protection

The Supplier acknowledges that the Organisation may be bound by the Protective Data Security Standards. If applicable, the Supplier will not do any act or engage in any practice that contravenes a Protective Data Security Standard or would give rise to contravention of a Protective Data Security Standard by the Organisation in respect of any Data collected, held, used, managed, disclosed or transferred by the Supplier on behalf of the Organisation under or in connection with this Agreement.

---

## 22. Liability

- (a) The Supplier indemnifies, and will at all times hold harmless, defend and keep the Organisation and each of its Personnel indemnified (**Indemnified Party**) against any liabilities, losses, damages, costs and expenses (including all legal and settlement costs determined on a full indemnity basis) (**Losses**) or compensation arising out of, or in any way connected with, any:
  - (i) personal injury, including sickness and death;
  - (ii) property damage;
  - (iii) a breach of an obligation of confidence or privacy, whether under this Agreement or otherwise;
  - (iv) fraudulent acts or omissions;
  - (v) any wilful misconduct or unlawful act or omission;
  - (vi) breaches of logical or physical security;
  - (vii) loss or corruption of Data;
  - (viii) any third party claim arising out of a breach of this Agreement by the Supplier or its Personnel (including breach of warranty) or any negligent act or omission of the Supplier or its Personnel; or
  - (ix) any infringement or alleged infringement of the Intellectual Property Rights, Moral Rights or any other rights of any person, including any third party,
 which was caused, or contributed to by, any act or omission of the Supplier or any of its Personnel.
- (b) The Supplier's liability to indemnify the Organisation under clause 22(a) is reduced to the extent that any wilful, unlawful or negligent act or omission of the Organisation or its Personnel contributed to their liability, loss, damage, cost, expense or compensation.

|                  |   |                  |            |
|------------------|---|------------------|------------|
| Details:         | APC08-2022 Gateway BEET Service Agreement | Page:            | 25 of 44   |
| Document:        | Agreement for the Provision of Services   | Original Issue:  | 25/11/2021 |
| Current Version: | Version 1.0                               | Current Version: | 25/11/2021 |

- (c) To the extent that the indemnity in this clause 22 refers to persons other than the Organisation, the Organisation holds this clause on trust for those other persons.
- (d) If any indemnity payment is made by the Supplier under this clause 22, the Supplier must also pay to the Indemnified Party an additional amount equal to any tax which is payable by the Indemnified Party in respect of that indemnity payment.
- (e) The Organisation may, in its absolute discretion, permit the Supplier, at the Supplier's expense, to handle all negotiations for settlement and, as permitted by Law, to control and direct any litigation that may occur following a claim that receipt of the Services or use of the Deliverables violates the Intellectual Property Rights, Moral Rights or any other rights of a third party (**IPR Claim**).
- (f) If the Organisation requests the Supplier to defend an IPR Claim in accordance with clause 22(e):
  - (i) the Supplier must comply at all times with any Organisation policy relevant to the conduct of the IPR Claim and with any conditions imposed and directions given by the Organisation;
  - (ii) the Supplier may not settle or compromise the IPR Claim conducted by it without the Organisation's consent;
  - (iii) the Organisation may, at any time, give notice to the Supplier that the Organisation wishes to conduct the IPR Claim (including associated settlement discussions) and the Supplier will permit the Organisation to do so; and
  - (iv) the Supplier must comply at all times with any instructions provided by the Organisation in relation to the day to day conduct and management of the IPR Claim.

---

## 23. Warranties

The Supplier represents and warrants to the Organisation that:

- (a) it has the right to enter into this Agreement and perform the Services and provide the Deliverables;
- (b) the execution, delivery and performance of this Agreement by it does not contravene any contractual, legal or other obligation that applies to it;
- (c) it holds all licences, permits, consents and authorisations required under any Law in relation to the provision of the Deliverables and Services;
- (d) it is entitled to use and deal with any Intellectual Property Rights, and obtained all necessary consents to use and deal with any Moral Rights, which may be used by it in connection with the Services and Deliverables and to grant to the Organisation the licences contemplated by this Agreement;
- (e) the receipt of the Services and the possession or use of any Deliverable by the Organisation will not infringe the Intellectual Property Rights or other rights of any person or any Laws;
- (f) the Services will be:
  - (i) provided with due care and skill;
  - (ii) provided in accordance with all applicable standards, principles, practices and in accordance with the requirements of this Agreement (including the Specifications); and
  - (iii) completed within a reasonable time;

|                  |   |                  |            |
|------------------|---|------------------|------------|
| Details:         | APC08-2022 Gateway BEET Service Agreement | Page:            | 26 of 44   |
| Document:        | Agreement for the Provision of Services   | Original Issue:  | 25/11/2021 |
| Current Version: | Version 1.0                               | Current Version: | 25/11/2021 |

- (g) it has the accreditation or membership of professional or other bodies in relation to the provision of the Services as set out in the Offer and that it will use its best endeavours to maintain such accreditation or membership during the Term;
- (h) it and its Personnel are appropriately qualified and have the requisite knowledge, skill and expertise to provide the Services in accordance with this Agreement;
- (i) whilst on the premises owned or controlled by the Organisation, the Supplier and its Personnel will at all times comply with the Organisation's lawful directions and policies, of which the Supplier is notified or is otherwise aware, including any applicable occupational health and safety and security policies;
- (j) where the Organisation has, either expressly or by implication, made known to the Supplier any particular purpose for which the Services are required, the Services will be performed in such a way as to achieve that result;
- (k) all representations made by the Supplier in or in connection with the Offer were and remain accurate and the Supplier has and will maintain at all relevant times the quality assurance arrangements set out in the Offer (if any);
- (l) the Supplier will not vary the Specifications of the Services without first obtaining the written consent of the Organisation; and
- (m) if Item 15 of Schedule 1 states that the Supplier is entering into this Agreement on behalf of a trust:
  - (i) it is a validly appointed trustee of the Trust;
  - (ii) there has not been any contravention of or non-compliance with any of the terms of the Trust Deed;
  - (iii) it has the right to be indemnified out of, and a lien over, the assets of the Trust except where the Supplier is fraudulent, negligent or in breach of trust;
  - (iv) this Agreement does not conflict with the operation or terms of the Trust or the Trust Deed;
  - (v) this Agreement constitutes valid and enforceable obligations of the Trust;
  - (vi) it has full and valid power and authority under the Trust to enter into this Agreement and to carry out the transactions contemplated by this Agreement (including all proper authorisations and consents);
  - (vii) it enters into this Agreement and the transactions evidenced by it for the proper administration of the Trust and for the benefit of all of the beneficiaries of the Trust; and
  - (viii) it is the sole trustee of the Trust,
 and the terms **Trust** and **Trust Deed** have the meaning given to them in Item 15 of Schedule 1.

## 24. Insurance

- (a) The Supplier must (and must ensure that any sub-contractors appointed by it) obtain and maintain for the Term, and if requested by the Organisation, for a period of up to seven years after the provision of the Services, the insurances specified in Item 16 of Schedule 1 in respect of any claim related to this Agreement.
- (b) The Supplier must, within 10 Business Days of a request by the Organisation, provide evidence of the currency of any insurance it is required to obtain under this Agreement.

|                  |   |                  |            |
|------------------|---|------------------|------------|
| Details:         | APC08-2022 Gateway BEET Service Agreement | Page:            | 27 of 44   |
| Document:        | Agreement for the Provision of Services   | Original Issue:  | 25/11/2021 |
| Current Version: | Version 1.0                               | Current Version: | 25/11/2021 |

- (c) Where any insurance the Supplier is required to obtain and maintain is due to expire (**Initial Insurance**), the Supplier must, on request by the Organisation, provide the Organisation with evidence of the currency of relevant replacement insurance prior to the expiration of the Initial Insurance (**Replacement Insurance**).
- (d) If this clause applies, as indicated by Item 16 of Schedule 1, any Replacement Insurance obtained pursuant to clauses 24(a) or 24(c) must be:
  - (i) taken out with an insurer acceptable to the Organisation; and
  - (ii) on terms (including any excess) which are acceptable to the Organisation.

---

## 25. Accident compensation

The Supplier must ensure that, in respect of its Personnel and any other persons engaged by the Supplier to provide the Services, it:

- (a) complies with the provisions of the *Workplace Injury Rehabilitation and Compensation Act 2013* (Vic);
- (b) insures against its liability to pay compensation, whether under Law or otherwise; and
- (c) produces to the Organisation on request any certificates or like documentation required by the *Workplace Injury Rehabilitation and Compensation Act 2013* (Vic).

---

## 26. Term

### 26.1 Initial Term

This Agreement begins on the Commencement Date and continues until the later of:

- (a) the Completion Date; or
- (b) acceptance by the Organisation of all Services and all Deliverables to be provided by the Supplier to the Organisation under this Agreement,

unless extended in accordance with clause 26.2 or terminated earlier in accordance with its terms.

### 26.2 Extension

- (a) This Agreement may be extended beyond the Expiry Date, as agreed by the parties in writing, for the period or periods specified in Item 1 of Schedule 1.
- (b) Any such further term or terms will be on the same terms and conditions as this Agreement (excluding, in respect of the final further period, this clause 26.2).

---

## 27. Termination

### 27.1 Termination for cause

The Organisation may terminate this Agreement with immediate effect (or with effect from a specified date) by giving notice in writing to the Supplier if the Supplier:

- (a) fails to provide the Services in accordance with the Service Level Requirements or otherwise in accordance with the requirements of this Agreement;
- (b) breaches any provision of this Agreement and, where that breach is capable of remedy, fails to remedy the breach within 10 Business Days after receiving written notice requiring it to do so (or such later date as may be specified in that notice);

|                  |   |                  |            |
|------------------|---|------------------|------------|
| Details:         | APC08-2022 Gateway BEET Service Agreement | Page:            | 28 of 44   |
| Document:        | Agreement for the Provision of Services   | Original Issue:  | 25/11/2021 |
| Current Version: | Version 1.0                               | Current Version: | 25/11/2021 |

- (c) breaches any provision of this Agreement that is not capable of remedy;
- (d) or any of its Personnel involved in the provision of the Services is guilty of fraud, dishonesty or any other serious misconduct;
- (e) commits any act or does anything that may be prejudicial or otherwise detrimental to the reputation of the Organisation; or
- (f) suffers from an Insolvency Event.

## **27.2 Termination without cause**

- (a) The Organisation may terminate this Agreement without cause on notice to the Supplier (such termination to take effect upon receipt of the notice or such later date as specified in the notice).
- (b) If this Agreement is terminated pursuant to clause 27.2(a), the Organisation will pay the Supplier:
  - (i) for the Services performed in accordance with this Agreement up to the date of the termination; and
  - (ii) the unavoidable and substantiated costs incurred by the Supplier as a direct result of the termination, excluding any loss of profit,
 and the Organisation has no other liability to the Supplier in relation to that termination.
- (c) When the Organisation issues a notice under clause 27.2(a), the Supplier must immediately comply with any directions given in the notice and do all that is possible to mitigate its losses arising from the termination of this Agreement.

## **27.3 Grounds for termination by the Supplier**

- (a) The Supplier may terminate this Agreement by giving at least 20 Business Days written notice to the Organisation if the Organisation fails to pay amounts due under this Agreement which have the following characteristics:
  - (i) are the subject of Tax Invoices complying with this Agreement;
  - (ii) are due and payable in accordance with this Agreement;
  - (iii) are not the subject of a good faith dispute;
  - (iv) are overdue for a period of at least 60 Business Days; and
  - (v) are amounts for which a demand has been made, provided that the demand clearly states that the amount has been overdue for a period of at least 60 Business Days and that the Supplier will have the right to terminate this Agreement on 20 Business Days' notice after the expiration of five Business Days following service of the demand if the demand is not met within that five Business Day period.
- (b) Clause 27.3(a) constitutes the Supplier's sole and exclusive right to terminate this Agreement.

## **27.4 Consequences of termination or expiry**

- (a) Termination or expiry of this Agreement will not prejudice any right of action or remedy which may have accrued to either party prior to termination or expiry.
- (b) On termination or expiration of this Agreement, the Supplier must immediately cease using all materials (whether in written or electronic form) that contain or encapsulate any Data or Confidential Information and, at the election of the Organisation:
  - (i) delete or destroy the materials, as applicable; or
  - (ii) return the materials to the Organisation in the format in which they were first provided by the Organisation and, in addition, if required by the Organisation, in a non-proprietary

|                         |   |                         |            |
|-------------------------|---|-------------------------|------------|
| <b>Details:</b>         | APC08-2022 Gateway BEET Service Agreement | <b>Page:</b>            | 29 of 44   |
| <b>Document:</b>        | Agreement for the Provision of Services   | <b>Original Issue:</b>  | 25/11/2021 |
| <b>Current Version:</b> | Version 1.0                               | <b>Current Version:</b> | 25/11/2021 |



and open access file format (such as .txt, .csv, .rft, etc) as specified by the Organisation,

at no additional cost to the Organisation.

## **27.5 Survival**

Clauses 1, 2, 6, 7, 8, 9, 10, 11, 12(c), 12(d), 13, 16, 17, 18, 19, 20, 21, 22, 23, 24, 27.1, 27.2, 27.4, 27.5, 28 and 29 of this Agreement survive the termination or expiry of this Agreement or the completion of the Services and may be enforced at any time.

---

## **28. Security**

### **28.1 Performance Security**

- (a) Upon the execution of this Agreement, the Supplier must deliver to the Organisation an irrevocable bank guarantee payable to the Organisation for the sum stated in Item 20 of Schedule 1 and in a form approved by the Organisation (**the Performance Security**).
- (b) In the event of any failure by the Supplier to carry out and complete its obligations under this Agreement, the Organisation may have recourse to the Performance Security in respect of any moneys for which the Supplier may be liable to the Organisation under this Agreement or otherwise.
- (c) Unless the Organisation has exercised a right under clause 28(b), the Performance Security must be returned to the Supplier at the conclusion of the Term.
- (d) If the Organisation has exercised a right under clause 28(b) and the Agreement has:
  - (i) been terminated or the Term has expired, the Organisation must, after making any deductions from the Performance Security that it is entitled to make under this Agreement, return to the Supplier the remainder of the Performance Security; or
  - (ii) not been terminated and the Term has not expired, the Supplier must provide a supplementary irrevocable bank guarantee payable to the Organisation for an amount equivalent to the moneys paid to the Organisation by the bank in accordance with clause 28.1(b) within 14 days of the Organisation having exercised its right under clause 28.1(b).

### **28.2 Right to Terminate**

If the Contractor fails to meet any of its obligations under clause 28.1 the Organisation may immediately terminate this Agreement. If this Agreement is terminated under this sub-clause, clause 27.4 will operate as if the termination had been made by the Organisation under clause 27.1.

### **28.3 Parent Guarantee**

If the Supplier is a subsidiary of another corporation it must, if requested by the Organisation, procure from that corporation a Deed of Guarantee, Undertaking and Substitution in a form approved by the Organisation and which provides for the corporation to guarantee the performance of the Supplier's obligations under this Agreement.

|                  |   |                  |            |
|------------------|---|------------------|------------|
| Details:         | APC08-2022 Gateway BEET Service Agreement | Page:            | 30 of 44   |
| Document:        | Agreement for the Provision of Services   | Original Issue:  | 25/11/2021 |
| Current Version: | Version 1.0                               | Current Version: | 25/11/2021 |

---

## **29. General**

### **29.1 Legal costs**

Except as expressly stated otherwise in this Agreement, each party must pay its own legal and other costs and expenses of negotiating, preparing, executing and performing its obligations under this Agreement.

### **29.2 Amendment**

This Agreement may only be varied or replaced by a written document executed by the parties.

### **29.3 Waiver and exercise of rights**

- (a) A waiver of any right, power or remedy under this Agreement must be in writing and signed by the party granting it. The fact that a party fails to do, or delays in doing, something the party is entitled to do under this Agreement does not amount to a waiver.
- (b) A single or partial exercise or waiver by a party of a right relating to this Agreement does not prevent any other exercise of that right or the exercise of any other right.
- (c) A party is not liable for any loss, cost or expense of any other party caused or contributed to by the waiver, exercise, attempted exercise, failure to exercise or delay in the exercise of a right.

### **29.4 Severability**

Any provision of this Agreement which is invalid or unenforceable is to be read down, if possible, so as to be valid and enforceable, and, if that is not possible, the provision will, to the extent that it is capable, be severed to the extent of the invalidity or unenforceability, without affecting the remaining provisions.

### **29.5 Rights cumulative**

Except as expressly stated otherwise in this Agreement, the rights of a party under this Agreement are cumulative and are in addition to any other rights of that party.

### **29.6 Set off**

The Organisation may set off against any sum owing to the Supplier under this Agreement any amount then owing by the Supplier to the Organisation.

### **29.7 Time of the essence**

Time is of the essence in relation to the provision of the Services under this Agreement.

### **29.8 Governing law and jurisdiction**

- (a) This Agreement is governed by and is to be construed in accordance with the Laws.
- (b) Each party irrevocably and unconditionally submits to the non-exclusive jurisdiction of the courts of Victoria and any courts which have jurisdiction to hear appeals from any of those courts and waives any right to object to any proceedings being brought in those courts.

### **29.9 Assignment or transfer of rights and obligations**

- (a) Subject to clause 29.9(c), a party may not assign any right under this Agreement without the prior written consent of the other party.
- (b) The Supplier will be responsible for acts and omissions of any assignee.
- (c) The Organisation may, by notice in writing to the Supplier, assign its rights, transfer its obligations or novate this Agreement to any other related entity in the event of any restructure or other re-organisation or change in policy.

---

|                         |   |                         |            |
|-------------------------|---|-------------------------|------------|
| <b>Details:</b>         | APC08-2022 Gateway BEET Service Agreement | <b>Page:</b>            | 31 of 44   |
| <b>Document:</b>        | Agreement for the Provision of Services   | <b>Original Issue:</b>  | 25/11/2021 |
| <b>Current Version:</b> | Version 1.0                               | <b>Current Version:</b> | 25/11/2021 |

---

- (d) Each party agrees to execute any documents necessary to document the exercise of a permitted right of assignment, transfer or novation under this Agreement.

#### **29.10 Counterparts**

This Agreement may consist of a number of counterparts and, if so, the counterparts taken together constitute one document.

#### **29.11 Entire understanding and order of precedence**

- (a) This Agreement is comprised of the following items:
- (i) clauses 1 to 29 (inclusive);
  - (ii) the Schedules to this Agreement;
  - (iii) the Invitation (if specified in Item 21 of Schedule 1);
  - (iv) the Offer (if specified in Item 21 of Schedule 1); and
  - (v) any other documents or representations specified in Item 21 of Schedule 1.
- (b) In the event and to the extent of any inconsistency between the items listed in clause 29.11(a), the provisions of the earlier mentioned item will prevail to the extent of the inconsistency. If the inconsistency remains incapable of resolution by reading down, the inconsistent provisions will be severed from the item lower in the order of precedence without otherwise diminishing the enforceability of the remaining provisions of that item.
- (c) This Agreement contains everything the parties have agreed in relation to the subject matter it deals with. No party can rely on an earlier written item or anything said or done by or on behalf of another party before this Agreement was executed.
- (d) Except as otherwise provided in clause 29.11(a):
- (i) all previous negotiations, understandings, representations, warranties, memoranda or commitments concerning the subject matter of this Agreement are merged in and superseded by this Agreement and are of no effect; and
  - (ii) no oral explanation or information provided by any party to another:
    - A. affects the meaning or interpretation of this Agreement; or
    - B. constitutes any collateral agreement, warranty or understanding between any of the parties.

#### **29.12 Relationship of parties**

- (a) This Agreement is not intended to create a partnership, joint venture or agency relationship between the parties.
- (b) The parties agree that the Supplier is engaged as an independent contractor and not as an employee of the Organisation.

|                  |   |                  |            |
|------------------|---|------------------|------------|
| Details:         | APC08-2022 Gateway BEET Service Agreement | Page:            | 32 of 44   |
| Document:        | Agreement for the Provision of Services   | Original Issue:  | 25/11/2021 |
| Current Version: | Version 1.0                               | Current Version: | 25/11/2021 |

## Schedule 1 – Contract variables

|        |  |  |  |
|--------|--|--|--|
| Item 1 | <b>Commencement and completion<br/>(Clause 26)</b> | Commencement Date:   | Date of execution of this agreement.   |
|        |  | Completion Date:   | Five (5) years from Commencement Date.   |
|        |  | Extension period(s):   | One (1) year extension option available at the Organisation's sole discretion. |
| Item 2 | <b>Liquidated Damages<br/>(Clause 6.3)</b>         | Liquidated damages are applicable: No  |  |
| Item 3 | <b>Supplier's Key Personnel<br/>(Clause 4)</b>     | Jane Hatcher<br>Angela Reid  |  |
| Item 4 | <b>Price review<br/>(Clause 7(d))</b>              | A price review mechanism is applicable: Yes as per Schedule 5 - Specifications and Pricing Schedule. Pricing review to apply from 01 July each year.   |  |
| Item 5 | <b>Invoicing<br/>(Clause 10.1)</b>                 | <b>Invoice requirements:</b><br>Invoices must state the Suppliers business name, postal address, email address, telephone number, Australian Business Number (ABN), invoice number, invoice date, amount due and description of Services and note if the Supplier is registered for Goods and Services Tax (GST). In addition, the invoice must state the Organisations business name, postal address, Organisation's Representative and purchase order number.<br><br>Invoice must state: APC08-2022<br><br><b>Address for invoices:</b><br>All invoices must be sent to the following address:<br>accounts@yarriambiack.vic.gov.au |  |
| Item 6 | <b>Payment<br/>(Clause 10.2)</b>                   | Payment for Services will be made by Electronic transfer of funds.   |  |
| Item 7 | <b>Parties' Representatives<br/>(Clause 11.1)</b>  | <b>Organisation's Representative:</b>  |  |
|        |  | Name:  | Tammy Smith  |
|        |  | Title:   | Director Business Strategy and Performance                                     |
|        |  | Telephone:   | (03) 5398 0100   |
|        |  | Mobile:  | 0438 337 175   |
|        |  | Email:   | tsmith@yarriambiack.vic.gov.au   |
|        |  | <b>Supplier's Representative:</b>  |  |
|        |  | Name:  | Jane Hatcher   |

|                |   |   |                         |
|----------------|---|---|-------------------------|
|                |   | Title:  | Programs Manager        |
|                |   | Telephone:  | 03 5083 3001            |
|                |   | Mobile:   |                         |
|                |   | Email:  | info@gatewaybeet.com.au |
| <b>Item 8</b>  | <b>Progress Report (Clause 11.5)</b>  | Progress reports are required: Yes<br><br>A copy of the Gateway BEET Incorporated Minutes for each Committee Meeting is to be provided to Council via a Council appointed Committee Member.<br><br>A copy of Audited Annual Financial Statements to be provided to Council annually.            |                         |
| <b>Item 9</b>  | <b>Contract management review (Clause 11.6)</b>                                 | Contract management meetings are required: Yes<br><br>The Director Business Strategy and Performance, or a delegated Council representative will meet with applicable Gateway BEET staff monthly, either in person, online or via phone. This meeting will discuss any matters for improvement. |                         |
| <b>Item 10</b> | <b>Ownership of Contract Material (Clause 19.1)</b>                             | Organisation  |                         |
| <b>Item 11</b> | <b>Ownership of Supplier's Pre-Existing Intellectual Property (Clause 19.2)</b> | Supplier  |                         |
| <b>Item 12</b> | <b>Duration of licence (Clause 19.3(b))</b>                                     | Perpetual   |                         |
| <b>Item 13</b> | <b>Licence terms (Clause 19.3(c))</b>   | Additional licence terms are applicable: No   |                         |
| <b>Item 14</b> | <b>Moral Rights (Clause 19.5)</b>   | The Supplier must obtain written consent from any person who Moral Rights may be affected: Yes  |                         |
| <b>Item 15</b> | <b>Trust (Clause 23(m))</b>   | The Supplier is entering into this Agreement as a trustee: No   |                         |

|         |                                     |  |   |                        |
|---------|-------------------------------------|--|---|------------------------|
| Item 16 | Insurance<br>(Clause 24)            | Specify the types and amount of insurance that the Supplier is required to obtain and maintain during the Term:  |   |                        |
|         |                                     | <b>Required</b>  | <b>Type of coverage</b>                               | <b>Amount (AUD)</b>    |
|         |                                     | Yes  | Public liability insurance                            | \$20,000,000 per event |
|         |                                     | No   | Product liability insurance                           | Not Applicable         |
|         |                                     | No   | Professional indemnity insurance                      | Not Applicable         |
|         |                                     | Yes  | WorkCover   | Not Applicable         |
|         |                                     | No   | Other (please specify):                               | Not Applicable         |
|         |                                     | Please specify below details of any conditions attaching to such insurance coverage (e.g. run-off insurance)<br>Not Applicable<br>Clause 24(d) is applicable to this Agreement: No   |   |                        |
| Item 17 | Applicable Laws<br>(Clause 13.1)    | The Supplier must comply with all Laws, including any which may be listed here for information purposes due to their particular relevance to the Services:<br>Local Government Act 2020<br>The Working with Children Act 2005<br>Fair Work Act 2009<br>Occupational Health and Safety Act 2004<br>Privacy and Data Protection Act 2014 |   |                        |
| Item 18 | VIPP<br>(Clause 13.5)               | VIPP is applicable to this Agreement: No   |   |                        |
| Item 19 | Notice particulars<br>(Clause 17.1) | <b>Organisation:</b>   |   |                        |
|         |                                     | Addressee:   | Chief Executive Officer                               |                        |
|         |                                     | Address:   | 34 Lyle Street (PO Box 243)<br>Warracknabeal Vic 3393 |                        |
|         |                                     | Email:   | info@yarriambiack.vic.gov.au                          |                        |
|         |                                     | <b>Supplier:</b>   |   |                        |
|         |                                     | Addressee:   | Gateway BEET  |                        |
|         |                                     | Address:   | 75 Lascelles Street<br>Hopetoun Victoria 3396         |                        |
|         |                                     | Email:   | info@gatewaybeet.com.au                               |                        |

|                |   |   |
|----------------|---|---|
| <b>Item 20</b> | <b>Performance Security<br/>(Clause 28.1)</b> | \$0   |
| <b>Item 21</b> | <b>Additional Items<br/>(Clause 29.11)</b>    | Refer Schedule 6 for Additional items forming part of this Agreement. |

DRAFT

## Schedule 2 – Services and Price Schedule

|               |                                   |   |
|---------------|-----------------------------------|---|
| <b>Item 1</b> | <b>Services</b>                   | The Services are as described in Schedule 5 – Specifications and Pricing of the Invitation and any other items or representation as listed in Item 21 of Schedule 1 subject to the order of precedence in clause 29.11.   |
| <b>Item 2</b> | <b>Work program</b>               | As stated in Schedule 5 – Specifications and Pricing Schedule   |
| <b>Item 3</b> | <b>Price Schedule</b>             | As stated in Schedule 5 – Specifications and Pricing Schedule   |
| <b>Item 4</b> | <b>Expenses and Disbursements</b> | <p>The Supplier may recover expenses and/or disbursements in relation to the Services: <b>No</b></p> <p>If Yes is selected above, the Supplier may recover expenses and/or disbursements in relation to the Services in accordance with the requirements in clauses 7(b) and 7(c).</p>  |
| <b>Item 5</b> | <b>Responsibility Chart</b>       | <p>Responsibility Chart required: <b>No</b></p> <p>If a Responsibility Chart is required, the following provisions apply:</p> <ul style="list-style-type: none"> <li>(a) The Supplier must submit the draft Responsibility Chart to the Organisation for acceptance within 20 Business Days of the Commencement Date (or such other period agreed between the parties in writing).</li> <li>(b) Following the Organisation's receipt of the draft Responsibility Chart from the Supplier, the Organisation shall notify the Supplier in writing whether it:             <ul style="list-style-type: none"> <li>(i) accepts the Responsibility Chart; or</li> <li>(ii) rejects the Responsibility Chart, in which case the Organisation may specify the reasons for its rejection and request amendments to the Responsibility Chart which must be made before the Organisation will accept it.</li> </ul> </li> <li>(c) Within five Business Days of the Organisation rejecting the draft Responsibility Chart under clause (b)(ii), the Supplier must submit a revised draft of the Responsibility Chart, incorporating the Organisation's requested modifications (if any), to the Organisation.</li> <li>(d) The Organisation will respond to revised Responsibility Chart submitted by the Supplier under clause (c) in accordance with clause (b) and the process will continue until the Responsibility Chart is accepted by the Organisation pursuant to clause (b)(i).</li> <li>(e) To assist with the management and successful implementation of the tasks and obligations contained in this Agreement, the parties agree to regularly review the Responsibility Chart throughout the Term.</li> <li>(f) If the Supplier is required to, or otherwise wishes to, update the Responsibility Chart following its acceptance by the Organisation, the Supplier must submit its proposed amendments to the Responsibility Chart to the Organisation and the process in clause (b) will apply.</li> <li>(g) Until a proposed amendment to the Responsibility Chart is accepted in writing by the Organisation, the original Responsibility Chart will remain in effect.</li> </ul> |



## Schedule 3 – Service Level Requirements

In providing the Services and otherwise performing its obligations under the Agreement, the Supplier must comply with the below Service Level Requirements. If the Supplier fails to meet a Service Level Requirement, Service Credits will be payable as follows:

| Service Level Requirement | Measured   | Service Credits          |
|---------------------------|--|--------------------------|
| <b>Daily Banking</b>      | Confirmed banking deposited once per week, and when funds exceed \$1000 dollars (contingent on bank opening hours) | 5% of quarterly payment. |
| <b>Caravan Park Fees</b>  | Process the caravan park fee takings in accordance with Schedule 5 – Specifications and Pricing Schedule           | 5% of quarterly payment. |
| <b>Staff Training</b>     | Key staff to complete online learning modules  | 5% of quarterly payment. |

DRAFT

## Schedule 4 – Victorian Industry Participation Policy (VIPP)

Not applicable.

DRAFT

|                         |   |                         |            |
|-------------------------|---|-------------------------|------------|
| <b>Details:</b>         | APC08-2022 Gateway BEET Service Agreement | <b>Page:</b>            | 39 of 44   |
| <b>Document:</b>        | Agreement for the Provision of Services   | <b>Original Issue:</b>  | 25/11/2021 |
| <b>Current Version:</b> | Version 1.0                               | <b>Current Version:</b> | 25/11/2021 |

## Schedule 5 – Specifications and Pricing Schedule

As attached.

DRAFT

|                         |   |                         |            |
|-------------------------|---|-------------------------|------------|
| <b>Details:</b>         | APC08-2022 Gateway BEET Service Agreement | <b>Page:</b>            | 40 of 44   |
| <b>Document:</b>        | Agreement for the Provision of Services   | <b>Original Issue:</b>  | 25/11/2021 |
| <b>Current Version:</b> | Version 1.0                               | <b>Current Version:</b> | 25/11/2021 |

## Schedule 6 – Additional Items

As attached to this document:

Yarriambiack Shire Council Employee Code of Conduct

Yarriambiack Shire Council Information Privacy Policy

Yarriambiack Shire Council Information Communication Technology Acceptable Use Policy

Yarriambiack Shire Council Customer Service Charter

Refer to Council's Website site for other applicable Policies:

[Policies & Publications Website title \(yarriambiack.vic.gov.au\)](http://yarriambiack.vic.gov.au)

DRAFT

|                  |   |                  |            |
|------------------|---|------------------|------------|
| Details:         | APC08-2022 Gateway BEET Service Agreement | Page:            | 41 of 44   |
| Document:        | Agreement for the Provision of Services   | Original Issue:  | 25/11/2021 |
| Current Version: | Version 1.0                               | Current Version: | 25/11/2021 |

## Signing Page

**Executed as an Agreement on the date set out on page two.**

Signed for and on behalf of Yarriambiack  
Shire Council by

}

**[Note: Where the Supplier is a company incorporated in Australia with more than one director]**

Executed by [Supplier name] ACN [insert ]  
ACN] in accordance with section 127(1) of  
the Corporations Act 2001 (Cth):

Signature of Company Secretary/Director

Signature of Director

Name of Company Secretary/Director  
(print)

Name of Director (print)

**[Note: Where the Supplier is a company incorporated in Australia with a sole director]**

|                  |   |                  |            |
|------------------|---|------------------|------------|
| Details:         | APC08-2022 Gateway BEET Service Agreement | Page:            | 42 of 44   |
| Document:        | Agreement for the Provision of Services   | Original Issue:  | 25/11/2021 |
| Current Version: | Version 1.0                               | Current Version: | 25/11/2021 |

Executed by [Supplier name] ACN [insert ]  
[ACN] in accordance with section 127(1) of )  
the Corporations Act 2001 (Cth): )

Signature of Sole Director and Sole  
Company Secretary

Name of Sole Director and Sole Company  
Secretary (print)

[Note: Where the Supplier is an individual]

Signed by [Supplier name] :

}

\_\_\_\_\_

|                  |   |                  |            |
|------------------|---|------------------|------------|
| Details:         | APC08-2022 Gateway BEET Service Agreement | Page:            | 43 of 44   |
| Document:        | Agreement for the Provision of Services   | Original Issue:  | 25/11/2021 |
| Current Version: | Version 1.0                               | Current Version: | 25/11/2021 |

This page has been intentionally left blank

|                         |   |                         |            |
|-------------------------|---|-------------------------|------------|
| <b>Details:</b>         | APC08-2022 Gateway BEET Service Agreement | <b>Page:</b>            | 44 of 44   |
| <b>Document:</b>        | Agreement for the Provision of Services   | <b>Original Issue:</b>  | 25/11/2021 |
| <b>Current Version:</b> | Version 1.0                               | <b>Current Version:</b> | 25/11/2021 |





## Provision of Services Agreement – Schedule 5 Specifications and Pricing

### ACP08-2022 – Gateway BEET Service Agreement

#### 1. Overview of Yarriambiack Shire Council

Yarriambiack Shire Council covers an area of 7,158 square kilometres with an approximate population of 6,674 people (2016 ABS Census).

The Shire stretches from the Wimmera River just north of the Grampians in the south to the centre of the Mallee in the north.

Warracknabeal is the main service centre and is complemented by Hopetoun in the north and Minyip, Murtoa and Rupanyup in the south, with another 13 small towns spread throughout the Municipality.

The Yarriambiack Creek is the main natural feature traversing the Shire. The area is also linked by road and rail systems that run in a north-south direction.

Council provides an abundance of services to the community such as:

- Customer Service (including VicRoads Agencies)
- Home and Community Care
- Animal Management and Local Laws
- Environmental Health
- Community Development (including youth, sport and recreation, tourism)
- Kindergartens and Playgroups
- Maternal Child Health Services (immunisation programs)
- Building and Planning
- Library Services
- Emergency Management
- Roads and Footpaths
- Livestock Exchange
- Waste Management

Refer to Council's website for further details: <https://yarriambiack.vic.gov.au/>

#### 2. Scope

Gateway BEET Incorporated (Gateway BEET) is to provide the following services to the Yarriambiack Shire Council municipality residents that reside in the Northern region of the Shire:

##### 2.1 Receipting of Customer Payments for:

- a) Rates and Charges.
- b) Debtors.
- c) Animal Management.
- d) Other Miscellaneous payments as required.

##### 2.2 Accept and Refer Counter and Telephone Enquiries for:

- a) Rates.

|                         |   |                         |            |
|-------------------------|---|-------------------------|------------|
| <b>Tender Details:</b>  | APC08-2022 – Gateway BEET Service Agreement | <b>Page:</b>            | 1 of 9     |
| <b>Document:</b>        | Provision of Service Agreement – Schedule 5 | <b>Original Issue:</b>  | 25/11/2021 |
| <b>Current Version:</b> | Version 1.0                                 | <b>Current Version:</b> | 25/11/2021 |

## Provision of Services Agreement – Schedule 5 Specifications and Pricing

### ACP08-2022 – Gateway BEET Service Agreement

- b) Debtors.
- c) Roads and Infrastructure Service Requests.
- d) Commonwealth Home Support Program (CHSP – over 65 years).
- e) Meals on Wheels.
- f) Animal Management.
- g) Building and Planning.

#### 2.3 Banking

Process, record and bank the daily payments received and collected on behalf of Yarriambiack Shire Council.

Banking is to be deposited once per week, or more regularly if funds exceed \$1000 (one thousand dollars) or where deemed necessary by Gateway BEET staff. Deposits will be contingent on Bank operating hours.

#### 2.4 Caravan Park Fees

At minimum once per week the following process is to occur:

- a) The caravan park attendant is to provide Gateway BEET with the cash takings from the Hopetoun Caravan Park. The monies are to be provided in single envelopes outlining details of the persons stay.
- b) Gateway BEET staff are to reconcile the cash received, receipt and bank monies.
- c) The envelopes are to be then transferred to the Yarriambiack Shire Council, Warracknabeal Shire Office for record keeping purposes.

#### 2.5 Library

- a) Attend to library enquiries.
- b) Maintain the library books and resources located at Gateway BEET.
- c) Actively promote and support the library service, encouraging residents to borrow books in accordance with Council policies.
- d) Maintain the book borrowing and return register.

#### 2.6 Meetings and Room Bookings

Gateway BEET staff are to assist with Council requests to book the meeting room(s) and coordinate catering as requested.

#### 2.7 Office Space for Yarriambiack Shire Council Staff

Gateway BEET staff are to accommodate requests for Yarriambiack Shire Council staff to work from the Gateway BEET office as required.

However, Yarriambiack Shire Council will forgo access to office space if the office space can be rented out to provide an economic benefit to Gateway BEET and/or the Community.

#### 2.8 Support and Training for Northern Operations Business Unit

Gateway BEET staff are to provide assistance to the Northern Operations business unit to undertake their corporate online training.

|                  |   |                  |            |
|------------------|---|------------------|------------|
| Tender Details:  | APC08-2022 – Gateway BEET Service Agreement | Page:            | 2 of 9     |
| Document:        | Provision of Service Agreement – Schedule 5 | Original Issue:  | 25/11/2021 |
| Current Version: | Version 1.0                                 | Current Version: | 25/11/2021 |

## Provision of Services Agreement – Schedule 5 Specifications and Pricing

### ACP08-2022 – Gateway BEET Service Agreement

The computers located at the Gateway BEET office, if available, are to be utilised on days of wet weather, or extreme heat for Council staff to undertake online training.

#### 2.9 Yarriambiack Shire Council Support

The Director Business Strategy and Performance will be Gateway BEET's first point of contact for all matters relating to the scope of the agreement.

The Revenue Coordinator will provide support on all matters relating to banking, receipting of customer payments and Council specified software for the processing of banking and customer payments.

The Customer Service Team will provide support on all counter and telephone enquiries.

Refer to [Appendix A](#) which outlines the referral process for counter and telephone enquiries.

Yarriambiack Shire Council will support Gateway BEET with the provision of services by supplying the following information, communication and technology (ICT) hardware and support:

- Laptop or desktop computer, to be at the discretion of Yarriambiack Shire Council.
- Monitor, keyboard and mouse.
- Receipt printer.
- EFTPOS machine.
- Council specified software.
- Secure internet service to meet Council requirements.
- ICT support from Council's appointed contractor.

#### 2.10 Power House Accommodation Management

Gateway BEET will operate and manage the Power House Accommodation on behalf of Yarriambiack Shire Council. This includes bookings for the venue.

The accommodation fee will be set by Hopetoun Gateway BEET and is to allow for the following expenses:

- a) Cleaning of building
- b) Utility costs
- c) Marketing and promotional material
- d) Management fee (to be retained by Gateway BEET).

After all expenses are deducted, profit from the Power House is to be distributed to the progress association for community benefit.

Yarriambiack Shire Council will pay for the building insurance and basic contents insurance annually. When furniture is purchased for the building, it is recommended that Gateway BEET contact the Manager Corporate Services at Yarriambiack Shire Council to ensure the furniture is insured and if applicable, recorded on Council's asset register.

The Power House management fee will be reviewed annually in September of each year in consultation with the President of the Progress Association, President of Gateway BEET Committee and the Manager Community and Economic Development.

|                         |   |                         |            |
|-------------------------|---|-------------------------|------------|
| <b>Tender Details:</b>  | APC08-2022 – Gateway BEET Service Agreement | <b>Page:</b>            | 3 of 9     |
| <b>Document:</b>        | Provision of Service Agreement – Schedule 5 | <b>Original Issue:</b>  | 25/11/2021 |
| <b>Current Version:</b> | Version 1.0                                 | <b>Current Version:</b> | 25/11/2021 |

## Provision of Services Agreement – Schedule 5 Specifications and Pricing

### ACP08-2022 – Gateway BEET Service Agreement

#### 3. Location of Services

The service provided by Gateway BEET on behalf of Yarriambiack Shire Council will be delivered from the Gateway BEET offices, located at 75 Lascelles Street Hopetoun 3396.

#### 4. Service Agreement Objectives

Yarriambiack Shire Council covers an area of 7,158 square kilometres. To ensure services are accessible for all municipal residents, Council supports the provision of a Customer Service Agency being established within the Northern region of our Shire. Council recognise that we have an ageing population where face to face customer service is still valued as being an important service offered to municipal residents.

#### 5. Training

Staff engaged by Gateway BEET to undertake Yarriambiack Shire Council service provision requirements will be required to undertake Council's mandatory online induction training and will be required to complete the training every two years thereafter.

The training consists of the following modules:

- a) Induction
- b) Code of Conduct
- c) Procurement
- d) Occupational Health and Safety
- e) Workplace Bullying and Harassment
- f) Information Privacy
- g) Fraud and Corruption Awareness
- h) Child Safe Standards
- i) Equal Employment Opportunity
- j) Doing Business with Local Government (MAV external module)
- k) Understanding Local Government (MAV external module)
- l) Record Keeping Essentials (PROV)

Training modules may change or updated from time to time at the discretion of Yarriambiack Shire Council.

#### 6. Privacy and Confidentiality

Information obtained whilst conducting business on behalf of Yarriambiack Shire Council is to remain confidential in accordance with Council's Information Privacy Policy.

The Gateway BEET Committee and employees assigned by Gateway BEET to undertake Yarriambiack Shire Council service provision will be required to complete a Yarriambiack Shire Council Confidentiality Agreement.

#### 7. Council Policies and Procedures

The Executive Committee and employees of Gateway BEET appointed to undertake the provisions of this agreement will be required to be familiar with Council's Policies, Plans and Strategies.

All documents are located on Council's Website: Link - [Home - Yarriambiack Shire](#)

|                         |   |                         |            |
|-------------------------|---|-------------------------|------------|
| <b>Tender Details:</b>  | APC08-2022 – Gateway BEET Service Agreement | <b>Page:</b>            | 4 of 9     |
| <b>Document:</b>        | Provision of Service Agreement – Schedule 5 | <b>Original Issue:</b>  | 25/11/2021 |
| <b>Current Version:</b> | Version 1.0                                 | <b>Current Version:</b> | 25/11/2021 |

## Provision of Services Agreement – Schedule 5 Specifications and Pricing

### ACP08-2022 – Gateway BEET Service Agreement

The Director Business Strategy and Performance will provide a regular update on Policy, Plans and Strategy updates that may impact Gateway BEET or that may create a focus of public enquiry.

#### **8. Staff Code of Conduct**

The Gateway BEET staff engaged to undertake the Council services will be required to abide by the Yarriambiack Shire Council's Employee Code of Conduct.

#### **9. Procurement**

Gateway BEET cannot procure goods, services and/or works on behalf of Yarriambiack Shire Council, unless written consent is provided from the Chief Executive Officer.

#### **10. Conflict of Interest**

To comply with the Local Government Act and Council's Procurement Policy, Staff and Contractors employed to undertake works on behalf of Council are required to declare their material and general Conflicts of Interest.

Refer to Council's Employee Code of Conduct to read what is considered a general and material Conflict of Interest.

Gateway BEET staff engaged to conduct business on behalf of Yarriambiack Shire Council must complete a Declaration of Conflict of Interest – Interest in Business Enterprise and Secondary Employment declaration on the signing of this agreement.

The staff must then notify the Director Business Strategy and Performance if circumstances change throughout the course of the agreement.

#### **11. Duration of Agreement**

The term of this agreement is for a five-year period.

#### **12. Occupational Health and Safety Requirements**

Gateway BEET is required to have in place relevant Occupational Health and Safety Policies and Procedures to meet the requirements of the Occupational Health and Safety Act and Regulations. It is the responsibility of Gateway BEET to assess and ensure compliance with this requirement.

#### **13. External Audit Requirements**

Yarriambiack Shire Council will appoint a professional, registered independent auditing firm to undertake an assurance audit on Gateway BEET Incorporated.

The Audit will be undertaken annually, and the scope of the works will focus on detailed testing and substantiation of balances and transactions.

The aim of the audit is to provide reasonable assurance that the financial statements present a true and fair view.

Council will be responsible for the payment to the auditing firm to conduct the scope of works.

The estimated cost of the audit is \$2,500 (excluding GST) per annum.

A copy of the Audit Scope and Findings Report, along with the Council invoice will be provided to Gateway BEET for their records.

|                         |   |                         |            |
|-------------------------|---|-------------------------|------------|
| <b>Tender Details:</b>  | APC08-2022 – Gateway BEET Service Agreement | <b>Page:</b>            | 5 of 9     |
| <b>Document:</b>        | Provision of Service Agreement – Schedule 5 | <b>Original Issue:</b>  | 25/11/2021 |
| <b>Current Version:</b> | Version 1.0                                 | <b>Current Version:</b> | 25/11/2021 |

## Provision of Services Agreement – Schedule 5 Specifications and Pricing

### ACP08-2022 – Gateway BEET Service Agreement

#### 14. Human Resource Requirements

Gateway BEET staff delivering the services as outlined in this agreement are required to:

- Register in Council's Happy HR Contractor portal (or equivalent).
- Hold an Employer status Working with Children's Check. A copy of the WWCC is to be provided to Yarriambiack Shire Council via the Happy HR Contractor portal.
- Current staff are to undertake a Police Check prior to commencement of this agreement, and all new staff are required to complete a Police Check before being inducted into the Yarriambiack Shire Council system.

#### 15. Printing and Resources

Council will make an annual contribution towards printing, stationery and police check costs that Gateway BEET incurs on behalf of Yarriambiack Shire Council. This annual contribution is to cover all associated costs.

#### 16. Service Agreement Price

Council agrees to the Annual Agreement price to deliver services on behalf of Yarriambiack Shire Council as outlined below:

| Description   | Annual Amount (excluding GST) | Increase per Annum  |
|---|-------------------------------|---|
| Provision of Services<br>Based on 30 hours per week at a Band 3A (\$31.3434 per hour – Year 1) in accordance with Council's current Enterprise Agreement. | \$48,895.70                   | Provision of Services will increase by Council's applicable Enterprise Agreement increase as of 01 July each year.  |
| Provision of Superannuation 10%   | \$4,889.57                    | Employer Superannuation Guarantee payment is to increase to 12% by July 2025.<br><br>Council will increase this portion of the Agreement price by 0.5% each year to accommodate the superannuation increase.<br><br>Agreement increase will be applied as of 01 July each year. |
| Printing, Police Checks and Other Resources for Council services and staff  | \$500.00                      | Payment to increase based on CPI all Groups Melbourne as at 31 March each Year, to be applied from 01 July each year.   |

## Provision of Services Agreement – Schedule 5 Specifications and Pricing

### ACP08-2022 – Gateway BEET Service Agreement

| Description   | Annual Amount<br>(excluding GST) | Increase per Annum   |
|---|----------------------------------|--|
| Yarriambiack Shire Council allocation of Office Space | \$3,000.00                       | Payment to increase based on CPI all Groups Melbourne as at 31 March each Year, to be applied from 01 July each year.<br><br>Council will pay a premium per year for the exclusive use of office space. Council will forgo this arrangement if the office space was required that would provide a greater economic benefit to the community and/or Gateway BEET. |
| Library Services                                      | \$2,500.00                       | Council will pay Gateway BEET to undertake the Library Services on behalf of Council.  |
| Annual Audit Program                                  | \$(2,500)                        | Council will deduct the Annual Audit Fee from the overall service agreement price.   |
| <b>Total Per Annum</b>                                | <b>\$57,285.27</b>               |  |

Gateway BEET is to invoice Council each quarter in advance for services provided as follows:

| Quarter                               | Invoice Date to be raised and sent to YSC |
|---------------------------------------|---|
| Quarter 1 – 01 January to 31 March    | First business day of January.            |
| Quarter 2 – 01 April to 30 June       | First business day of April               |
| Quarter 3 – 01 July to 30 September   | First business day of July                |
| Quarter 4 – 01 October to 31 December | First business day of October             |

**Provision of Services Agreement – Schedule 5 Specifications and Pricing**  
**ACP08-2022 – Gateway BEET Service Agreement**

**THE END**

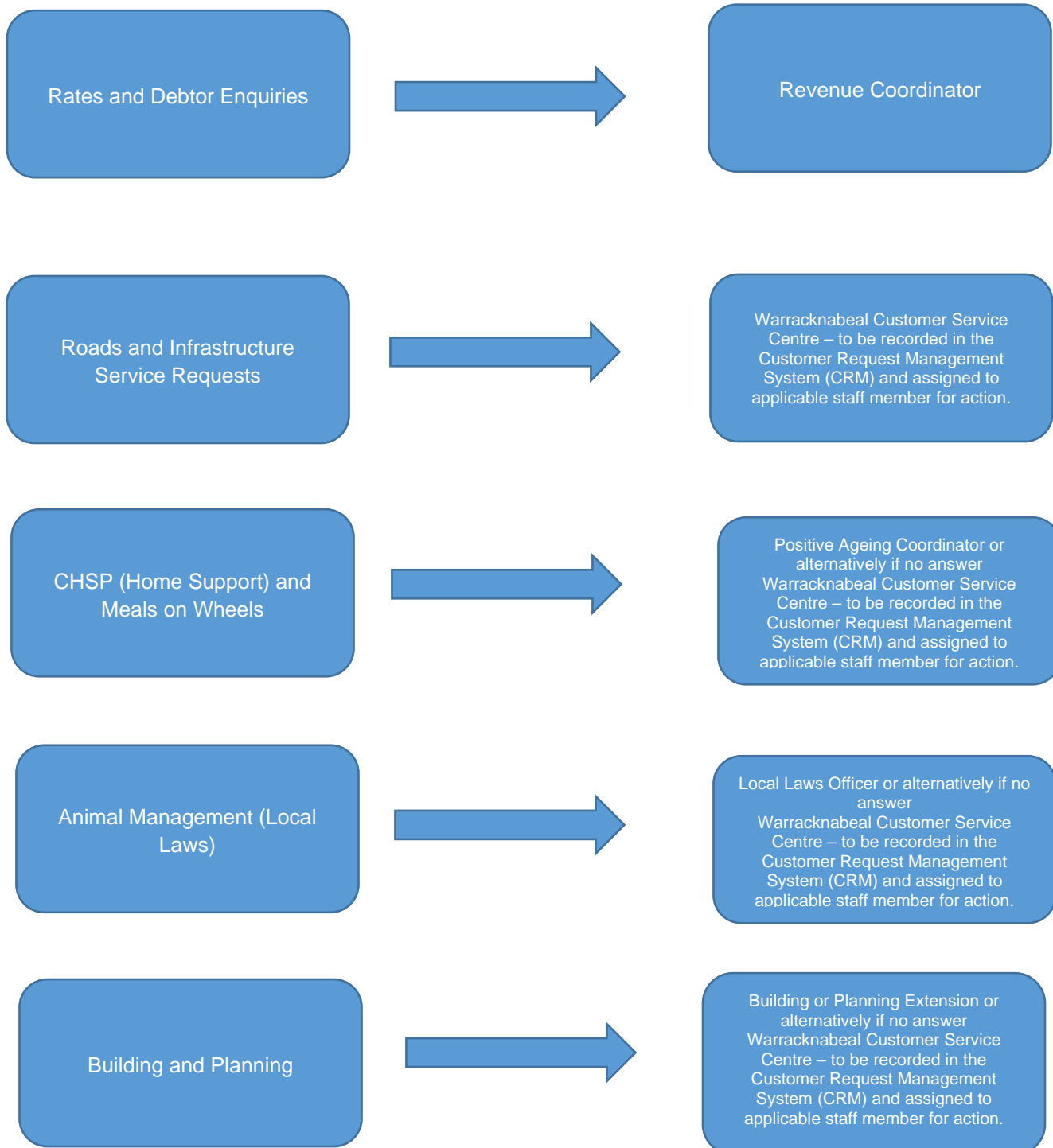
|                         |   |                         |            |
|-------------------------|---|-------------------------|------------|
| <b>Tender Details:</b>  | APC08-2022 – Gateway BEET Service Agreement | <b>Page:</b>            | 8 of 9     |
| <b>Document:</b>        | Provision of Service Agreement – Schedule 5 | <b>Original Issue:</b>  | 25/11/2021 |
| <b>Current Version:</b> | Version 1.0                                 | <b>Current Version:</b> | 25/11/2021 |



## Provision of Services Agreement – Schedule 5 Specifications and Pricing

### ACP08-2022 – Gateway BEET Service Agreement

#### APPENDIX A – WORKFLOW CUSTOMER ENQUIRIES



|                         |   |                         |            |
|-------------------------|---|-------------------------|------------|
| <b>Tender Details:</b>  | APC08-2022 – Gateway BEET Service Agreement | <b>Page:</b>            | 9 of 9     |
| <b>Document:</b>        | Provision of Service Agreement – Schedule 5 | <b>Original Issue:</b>  | 25/11/2021 |
| <b>Current Version:</b> | Version 1.0                                 | <b>Current Version:</b> | 25/11/2021 |

## 12.4 Appointment of Delegated Committees for 2022

By Jessie Holmes, Chief Executive Officer

### SUMMARY

To review and appoint Councillors as its Councillor Delegate (s) for the organisations noted in the list.

### RECOMMENDATION

That Council adopts the following list of delegations:

|  |   |
|--|---|
| GWM Water Regional Recreation Water Users Group        | Corinne Heintze                                 |
| Grampians Central West Waste & Resource Recovery Group | Andrew McLean                                   |
| Henty Highway Action Group                             | Chris Lehmann                                   |
| Internal Audit Committee                               | Kylie Zanker & Karly Kirk                       |
| Municipal Association of Victoria                      | Mayor (Kylie)                                   |
| North West Municipalities Association                  | Mayor (Kylie)                                   |
| Rail Freight Alliance                                  | Tom Hamilton                                    |
| Seasonal Conditions Committee                          | Corinne Heintze                                 |
| Sunraysia Highway Improvement Committee                | Andrew McLean                                   |
| Warracknabeal Saleyards Committee                      | Tom Hamilton                                    |
| Wimmera Development Association                        | Karly Kirk                                      |
| Wimmera Mallee Tourism Association                     | Graeme Massey                                   |
| Wimmera Southern Mallee Regional Transport Group       | Corinne Heintze                                 |
| Western Highway Action Committee                       | Kylie Zanker                                    |
| BY5 Steering Committee                                 | Karly Kirk                                      |
| Yarrilinks – Yarriambiack Landcare Group               | Corinne Heintze                                 |
| Yarriambiack Tourism Association                       | Graeme Massey / Tom Hamilton /<br>Chris Lehmann |
| Council Youth Action Committee                         | Kylie Zanker                                    |
| Mallee Catchment Association                           | A McLean  |

### ATTACHMENTS

*Nil*

## DISCUSSION

Council delegates to a range of committees on an annual basis to ensure that Yarriambiack is represented on local, regional and state decision-making organisations.

The Councillor representative is expected to actively participate in the committees, representing Yarriambiack Shire interests and advocating for outcomes that benefit the Shire. Councillors are further expected to communicate back to Councillors and Council staff any outcomes of the committees.

## RELEVANT LAW

Section 11 Power of Delegation under the *Local Government Act 2020*.

## COUNCIL PLANS AND POLICIES

The Yarriambiack Shire Council Plan 2021-2025 sets out four key strategic themes including 'A council who serves its community' which endorses advocating for all communities and having a regional advocacy voice.

## RELATED COUNCIL DECISIONS

Delegations are reviewed on an annual basis.

## OPTIONS

Council can elect to not have a representative at particular delegated committees or make amendments to the nominated Councillor representatives.

## SUSTAINABILITY IMPLICATIONS

The delegated committees cover a range of areas including economic development, environment, waste, community development and transport infrastructure which all impact on the Yarriambiack community.

## COMMUNITY ENGAGEMENT

Throughout the Council Plan engagement in early 2021 it was clear that the community has a high degree of interest in Council advocating for improved outcomes across economic development, tourism, infrastructure and health outcomes. The various delegated committees allow Councillors to advance Yarriambiack interests.

## GENDER IMPACT ASSESSMENT

*The Gender Equality Act 2020 requires entities to conduct gender impact assessments on all new policies, programs and services that directly and significantly impact the public as well as those up for review.*

| <b>Gender Impact Assessment (GIA)</b>   |  | <b>Status</b>   |
|---|--|---|
| Does this Council report recommendation<br>g) Introduce a new policy, program and/or service; or<br>h) Is it a review of a policy, program and/or service;<br>that directly and significantly impacts the public? |  | YES <input type="checkbox"/><br>A GIA has been completed.<br><br>NO <input checked="" type="checkbox"/><br>A GIA is not required. |
| Link to Gender Impact Assessment  |  | GIA – Not applicable  |

**RISK**

Utilising the Risk Management Framework the following assessment has been made:

| <b><i>Strategic Risk Description and Residual Risk Level</i></b>              | <b><i>Action to Mitigate/Reduce Risk</i></b>  | <b><i>Does Action maintain or reduce Residual Risk Level</i></b> |
|---|---|--|
| Corporate Governance, Compliance and Liability Risk - Residual Risk Level Low | The Council adopts the delegations which provides the Councillors with the authority to actively participate in the committees. | Maintains Residual Risk Level                                    |

**REGIONAL, STATE AND NATIONAL PLANS AND POLICIES**

*Not applicable*

**CONFLICTS OF INTEREST**

All officers involved in the preparation of this report have declared that they do not have a conflict of interest in the subject matter of this report.

### 13 REPORTS FOR DECISION – DIRECTORATE BUSINESS STRATEGY AND PERFORMANCE

| Organisational Performance Responsibilities  | Corporate Services Responsibilities   |
|--|---|
| <ul style="list-style-type: none"> <li>Human Resources</li> <li>Customer Service</li> <li>Executive Assistant to CEO</li> <li>Records (Information Management)</li> <li>Information Communication Technology</li> <li>Governance</li> <li>Risk</li> <li>Audit and Planning</li> <li>Occupational Health and Safety</li> <li>Corporate System Administration (Happy HR, AvePoint, RelianSys, Learning Management System)</li> </ul> <p>Manager Organisational Performance delegated roles:</p> <ul style="list-style-type: none"> <li>Return to Work Coordinator</li> <li>Freedom of Information Officer</li> <li>Privacy Officer</li> <li>Welfare Officer</li> </ul> | <ul style="list-style-type: none"> <li>Payroll</li> <li>Accounts Payable</li> <li>Procurement and Contracts</li> <li>Debtors</li> <li>Insurance</li> <li>Rates</li> <li>Corporate Planning (Performance Reporting)</li> <li>Media and Communications</li> <li>Corporate System Administration (Property, Rating, Animal Management, Infringement, Financial, Happy HR Payroll, Website)</li> </ul> <p>Manager Corporate Services delegated role:</p> <ul style="list-style-type: none"> <li>Principal Accounting Officer</li> </ul> |

### 13.1 Quarterly Financial and Non Financial Reporting

Prepared by Tammy Smith, Director Business Strategy & Performance

#### SUMMARY

In accordance with the *Local Government Act 2020* and the Local Government (Planning and Reporting) Regulations 2020, Council is required to have an integrated approach to strategic planning with the requirement that monitoring, and performance reporting is to be adopted.

#### RECOMMENDATION

That Council adopt the Quarterly Financial and Non-Financial Performance Report as of 30 December 2021 as attached to this report.

#### ATTACHMENTS

[Attachment: Financial and Non-Financial Performance Reporting Quarter 2](#)

#### DISCUSSION

Schedule 1 of the Local Government (Planning and Reporting Regulations) 2020, identifies that Council must produce the following reports within identified time frames as below:

- a) Quarterly Budget Reports, comparing actual and budgeted results and an explanation of any material variations must be completed.
- b) Risk Reports, 6-monthly reports of strategic risks to Council's operations, their likelihood and consequences of occurring and risk minimisation strategies.
- c) Performance Reports, 6-monthly reports of indicators measuring financial and non-financial performance, including the performance indicators referred to in section 98 of the Act.

The Management Team has adopted a holistic approach to meet the requirements of the Local Government Act and Regulations, by compiling a Quarterly Financial and Non-Financial Performance Report.

The report incorporates budget, risk and performance reporting. The Council's risk appetite has been utilised to develop non-financial performance indicators for reporting purposes.

The report is presented to the Management Team and the Audit and Risk Committee, prior to the scheduled Council meeting each quarter.

#### RELEVANT LAW

*Local Government Act 2020* – Section 97 Quarterly Budget Report

Local Government (Planning and Reporting) Regulations 2020

#### COUNCIL PLANS AND POLICIES

- Annual Budget 2021-2022
- Performance Reporting Framework
- Risk Management Manual

#### RELATED COUNCIL DECISIONS

Minutes 26 May 2021 – Adoption of the Annual Budget 2021-2022

|                             |                             |
|-----------------------------|-----------------------------|
| AGENDA                      | Ordinary Meeting of Council |
| Issue Date: 19 January 2022 |                             |

## OPTIONS

The governance principles in section 9 of the *Local Government Act 2020* is that priority is to be given to achieving the best outcomes for the municipal community, including future generations.

The option presented in this report to provide Council with a quarterly report encompassing both financial and non-financial performance reporting, provides enhanced governance and oversight, and promotes transparency in decision making.

Options to be considered:

- a) The Reports could be separated into three distinct reports, opposed to a combined overarching report.
- b) The Risk Report and Performance Reports could be moved to 6 monthly in line with the Local Government Act requirements, with the Budget Reports being quarterly only.

## SUSTAINABILITY IMPLICATIONS

Council must give effect to the overarching governance principles in section 9 of the *Local Government Act 2020*, when considering sustainability implications.

*Financial:* Yarriambiack Shire Council is heavily reliant on operational and capital grants as a source of revenue funding. This poses a significant financial risk to Council. The reduction in the rate cap decreases Councils' ability to raise source revenue.

## COMMUNITY ENGAGEMENT

Engagement has not been undertaken to develop the Performance Reporting Framework.

In accordance with section 9 of the *Local Government Act 2020*, Council must in the performance of its role give effect to the overarching governance principles.

The financial and non-financial performance indicators are utilised as a tool for decision making to achieve good governance.

Council adopted a Community Engagement Policy which is applied when developing and consulting with the community in relation to the Annual Budget development and adoption. The quarterly report outlines Council's financial position against the adopted budget.

## GENDER IMPACT ASSESSMENT

*The Gender Equality Act 2020 requires entities to conduct gender impact assessments on all new policies, programs and services that directly and significantly impact the public as well as those up for review.*

| <b>Gender Impact Assessment (GIA)</b>                  |  | <b>Status</b>                          |
|--|--|--|
| Does this Council report recommendation                |  | YES <input type="checkbox"/>           |
| i) Introduce a new policy, program and/or service; or  |  | A GIA has been completed.              |
| j) Is it a review of a policy, program and/or service; |  | NO <input checked="" type="checkbox"/> |
| that directly and significantly impacts the public?    |  | A GIA is not required.                 |
| Link to Gender Impact Assessment                       |  | Not Applicable                         |

## RISK

Utilising the Risk Management Framework the following assessment has been made:

| <b><i>Strategic Risk Description and Residual Risk Level</i></b>              | <b><i>Action to Mitigate/Reduce Risk</i></b>  | <b><i>Does Action maintain or reduce Residual Risk Level</i></b> |
|---|---|--|
| Corporate Governance, Compliance and Liability Risk - Residual Risk Level Low | The quarterly report incorporates the reporting requirements as outlined in the Local Government Planning and Reporting Regulations 2020 Schedule 1.  | Maintains Residual Risk Level                                    |
| Financial Risk - Residual Risk Level Medium                                   | The quarterly report includes Budget v Actual reporting, which enables management, Audit and Risk Committee and Councillors to monitor the financial performance of Council and assess and address risks as they arise. | Maintains Residual Risk Level                                    |
| Program and Project Risk - Residual Risk Level Medium                         | The quarterly report incorporates detailed project reporting, providing enhanced oversight on the performance of projects.  | Maintains Residual Risk Level                                    |

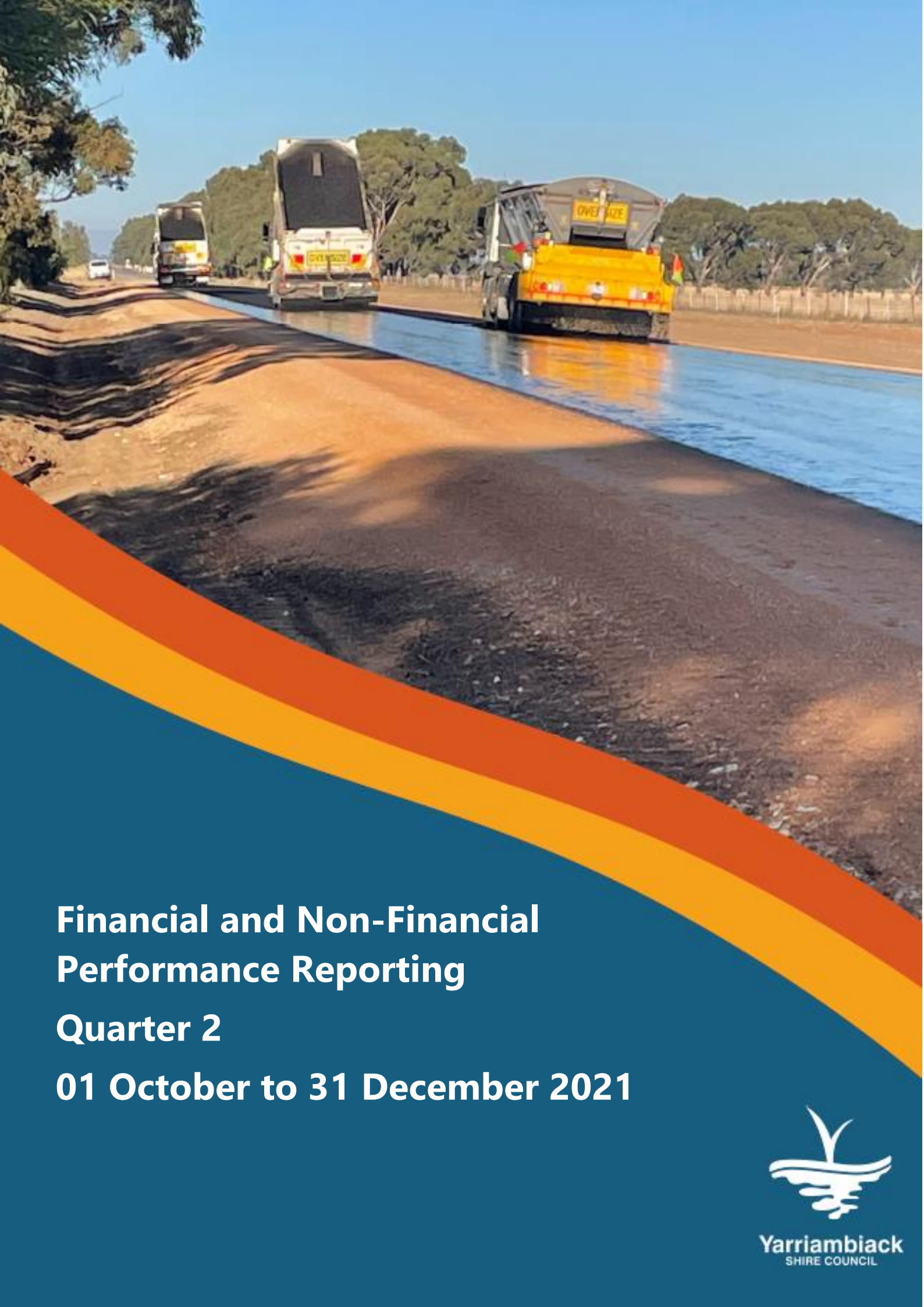
## REGIONAL, STATE AND NATIONAL PLANS AND POLICIES

Not Applicable

## CONFLICTS OF INTEREST

All officers involved in the preparation of this report have declared that they do not have a conflict of interest in the subject matter of this report.





**Financial and Non-Financial  
Performance Reporting  
Quarter 2  
01 October to 31 December 2021**



**Yarriambiack**  
SHIRE COUNCIL

## Table of Contents

|     |   |    |
|-----|---|----|
| 1   | Executive Summary .....   | 3  |
| 2   | Profit and Loss Statement .....                                     | 7  |
| 3   | Notes to the Profit and Loss Statement .....                        | 8  |
| 4   | Balance Sheet .....   | 11 |
| 5   | Notes to the Balance Sheet .....                                    | 12 |
| 6   | Cashflow Statement .....  | 13 |
| 7   | Financial Indicators Summary .....                                  | 14 |
| 8   | Rates and Charges .....   | 17 |
| 9   | Graphs .....  | 21 |
| 9.1 | Income .....  | 21 |
| 9.2 | Expenses .....  | 21 |
| 10  | Summary of Budget Impacts and Changes .....                         | 22 |
| 11  | Roads and Associated Infrastructure Capital Works Program .....     | 24 |
| 12  | Council Owned Building and Associated Infrastructure Projects ..... | 33 |
| 13  | Community Projects .....  | 39 |
| 14  | Corporate Projects .....  | 43 |
| 15  | Non-Financial Performance Reporting .....                           | 32 |
| 16  | Asset Management .....  | 39 |
| 17  | Occupational Health and Safety .....                                | 40 |
| 18  | Strategic Risk Register .....                                       | 42 |

# 1 Executive Summary

This report is for the period ending 31 December 2021 and outlines Council's position and performance in the first quarter of the 21-22 Financial Year.

## **Profit and Loss**

The net profit variance between budget versus actuals as at the 31 December 2021 relates to Income - Vic Grants – Operating Income. Council received funds in the 2020-21 financial year for the Brim and Beulah netball and tennis facility development, camping and caravan park cabins development, the Warracknabeal Courthouse Reactivation Program and Flagship Tourism and Regional Investment Programs. The funds were accounted for as unearned income in current liabilities – Trades and Other Payables on the balance sheet as of 30 June 2021. On the 01 July, the funds were then reversed out as a current liability and accounted for as income on the profit and loss statement in the 21-22 financial year, when the programs are expected to be expended. A detailed break down of income and expenditure is noted in Section 3 of this report which outlines the movement in each category as at 31 December 2021.

## **Balance Sheet**

As stated above, the movement from the 30 June 2021 to 31 December 2021 relates to the current liabilities Trades and Other Payables account, where the unearned income in the 20-21 financial year is accounted for as income on the Profit and Loss statement in the 21-22 financial year.

The Fixed Assets – Work in Progress account has increased from 30 June and is expected to significantly increase throughout the year as the capital works program is delivered. The WIP balance is \$3.8million as at 31 December 2021.

A movement in the Asset accounts relates to accumulated depreciation for the first two quarters, along with plant and equipment items being capitalised.

## **Financial Indicators**

The financial indicators to the 31 December 2021 are producing a positive result.

Council is also holding \$11.5million between bank and investments with maturity less than 12 months, being classified as current assets. This has a positive impact on Council's Working Capital Ratio.

It is predicted that as expenditure increases throughout the next three quarters, the financial indicators will decrease and be more in line with budget estimates.

Council Officers will continue to monitor return on investment opportunities with the possibility of funds being transferred to term deposits greater than 12 months if interest rates improve.

## **Projects**

Management has split the projects into four categories for reporting purposes.

*Roads and Associated Infrastructure Capital Works Program:* The \$7.1million program is on track to be delivered by 30 June 2022, with the tender released for the Road Design and Construction of the Banyena-Pimpinio Road and the Horsham-Lubeck Road. All projects in this category are accounted for as Work in Progress (WIP) on the balance sheet and will be capitalised as Infrastructure Assets on the balance sheet once complete. Additions to the adopted budget include the final seal of the Hopetoun-Yaaapeet Road, the final seal on Connolly Parade and McLean Street that were carry-overs from prior years capital works programs. The Murtoa Pool Carpark drainage and the urban rehabilitation works from Lalor Street to Deakin Street was included as a late addition the 21-22 budget, after submissions were received from the community. Also included is the safety upgrades of the Singleton Road and Cook Road intersections with a Council resolution to support the works being adopted at the October 2021 meeting.

*Corporate Projects:* The corporate projects are estimated to be completed by 30 June 2022, with the machinery items being purchased through the MAV Vendor Panel. Estimated delivery dates are between February and June 2022. Management has decided to refurbish Council's existing rollers, opposed to purchasing a new one. This action is deemed to provide greater value for money. The Digital Radio Program is in delivery phase with planned implementation to commence from 13 January 2022. The glass crusher that was to be purchased between five municipalities is expected to be delivered in March 2022. The arrangements around the glass crusher purchase have changed scope with Council purchasing the machine

outright and four of the five Council's being granted a right of use asset lease to utilise the machine, paying an up-front contribution towards the use of the asset.

Council is required to implement a new bin collection system for glass by July 2022. Management was able to procure the new bins via the MAV Vendor Panel and has received funding of \$31.3 thousand to contribute towards the estimated cost of \$84 thousand for the bin implementation. Management did not include the cost of the new bin system in the 2021-22 budget however, an application has been made to utilise savings from the Transfer Station Upgrade Program funding towards the purchase of the new bins, with Council only having to contribute \$10 thousand towards the bin implementation.

Council received additional funding to purchase library books via the Premiers Reading Challenge. A Council report will be presented at the January Council meeting regarding the procurement of Council vehicles. Consideration will need to be made if Council holds onto their vehicles longer than outlined in the Motor Vehicle Policy due to current market restrictions on the supply of vehicles and the increased pricing associated with the purchase of new vehicles. However, the increased sale price of new vehicles may negate the additional cost associated with the purchase of new vehicles.

Council has purchased a new audio-visual system for the Council Chambers to live stream Council meetings. The costs for this will be reported in the 3<sup>rd</sup> quarter report.

*Council Owned Building and Associated Infrastructure Projects:* Council has a \$6.194million capital works program being delivered on council owned buildings and associated infrastructure. During budget development, a number of projects were estimated to be completed by 30 June 2021. Due to the impacts of COVID-19 and a shortage of contractor availability several projects have been rolled over into the 21-22 financial year. This equated to \$0.507million. Council received Regional Airports Program Round 2 Funding from the Department of Industry, Science, Energy and Resources after the budget process was complete for \$0.135million for the Hopetoun Aerodrome Fencing. Council has agreed to purchase the old Hopetoun School Site and complete master planning for \$0.135million. The Poulton Park Sprinkler System was not itemised in the adopted budget but was endorsed when considering the budget submissions. This project was \$0.012million. Due to the Childcare shortage in the southern end of our shire, Council agreed to undertake works on the Cromie Street, Rupanyup building to enable Family Day care to proceed in the third quarter of 2021-22. This project is estimated to cost \$0.030million. The Woomelang synthetic bowls surface has been substituted for the Woomelang Op Shop Project and is estimated to cost \$0.228million, with Council contributing \$0.128million received from grant funding.

Total capital works expenditure for this category in the 2021-2022 financial year being \$7.241million and the total capital works program into outer years being \$7.979million.

The Dunmunkle Childcare Project to be located in Murtoa has been added to the projects list. Council will apply for Building Better Regions Funding for this project. The Councillors and CEO will strongly advocate for funding for this project, based on the strong demand and economic benefit childcare creates for a region.

*Community Projects:* Council has been successful in securing funds to deliver upgrades and enhancements to community assets and infrastructure (not owned by Council) that provide a positive benefit to the Yarriambiack Shire Council residents. Several projects were estimated to be delivered by 30 June 2021, similarly to the category above, COVID-19 and a shortage of contractors impacted on Council's ability to deliver the projects by 30 June.

Council adopted a budget of \$3.390million for Community Projects. \$0.350million was not included in the adopted budget. This included \$0.190million in projects not carried forward from 20-21 financial year. \$0.025million received since adoption of budget for COVID Safe Outdoor Activation funding, \$0.060million for the Wimmera Mallee Tourism Accommodation Gap Analysis works to be undertaken and \$0.80million reported in community projects but accounted for in employee costs for funding received towards the Tourism Officer position.

#### *General:*

Council is experiencing a significant difference between cost estimates for projects and tendered pricing. This is due to the rising cost of raw materials and the shortage of contractors available to deliver projects.

Council is continuously monitoring the increases and at present has been able to mitigate the shortfall with other funding streams. However, this is only a short-term solution, and 30 to 40% contingencies are being built into all future funding proposals to counteract the rising cost of raw materials.



### ***Budget Impact and Changes***

An additional section has been added this quarter to the Report that outlines funding received and expenditure estimated to be incurred since the development and adoption of the 21-22 Budget.

It also includes funding outcomes Council is awaiting, which could potentially impact the 21-22 budget.

### ***Rates and Charges***

Council informed residents that there was a delay experienced in the distribution of the 21-22 Rates Notices. As a result of the delay, the first instalment payment date was extended to the 29 October. The second instalment was due on the 30 November 2021. Rates can be paid in full by the 15 February 2022. The 3<sup>rd</sup> and 4<sup>th</sup> instalments are due on the 28 February 2022 and 31 May 2022 respectively. Ratepayers are encouraged if they have any concerns in meeting the deadlines to contact Council and enter into a payment plan. The balance sheet current assets, Trades and Other Receivables has reduced from quarter 1 by \$2million. This is due to a high percentage of the first and second rates instalments being received. Council generally receives 75% of its rates and charges paid in quarter three. Council has \$11.3million raised and outstanding in current rates and charges and \$1.3million in arrears from prior years. Management is actively pursuing the outstanding debt via a debt collection agency.

### ***Non-Financial Performance***

Council's expenditure is outside of the tolerance levels within the adopted risk appetite. Expenditure as of 31 December is under budget by 15% due to the timing of programs being delivered. This is an improvement from the first quarter where it was reported as 31% under budget.

Council has seen an increase in personal leave taken due to the requirement for staff not to attend work if they have COVID-19 symptoms. It is expected that the level of absenteeism will remain high whilst COVID-19 is circulating within the state and regions.

Council has actively been working with staff to reduce their annual leave balances. The balance between navigating a pandemic, meeting service delivery requirements and staff taking leave has been challenging. Staff with leave hours above 304 hours have completed a leave plan, with the requirement to take excess leave within the next 12 months.

Several administrative policies in the assets and operations department are overdue greater than 60 days. The Director is currently working through the directorate policies and procedures to develop an overarching guidelines manual. It is estimated that the manual will be implemented once the Road Management Plan is endorsed by Council.

A number of strategies and plans are requiring renewal with the Access and Inclusion Plan to be incorporated into the Council Plan, the Road Management Plan review commencing in February with community consultation sessions. The Economic Development and Tourism Plan is being delayed awaiting the ABS data release and is estimated to commence in the first quarter of 22-23. The policies and strategies relating to the Asset Management Plan will be reviewed and adopted by 30 June 2022 in accordance with the *Local Government Act 2020* requirements.

The Disaster Recovery Plan has been revised by Council's ICT contractor and the OHS Project Management Plan has been revised and is to be presented to the OHS Committee in February prior to adoption.

Council still has one Extreme level audit action that has not been rectified. This relates to the tree register and policy. The policy has been developed and requires community consultation to commence before final adoption by Council.

### ***Occupational Health and Safety***

The implementation of Happy HR OHS reporting has resulted in the timely reporting of Incidents, Near Misses and Hazards. Public Incidents are being reported via an online internal digital form.

The incidents reported resulted in no lost time injuries or medical treatment.

There were no Worksafe notified reports in the first or second quarter of 21-22.

### ***Strategic Risk Register***

A review of the ten strategic risks and the associated control measure effectiveness was completed for the second quarter.

Council has implemented fifty-seven (57) control measures to manage Council's strategic risks. Of the fifty-seven (57) control measures implemented fifty (50) have been assessed as good or effective this quarter, and seven (7) are fair / partially effective.

The seven fair/partially effective relate to the following areas:

*Innovation Risk:* Council has procured a glass crushing machine with five other Council's entering into either a Memorandum of Understanding for right of use lease to utilise the machine, or to be charged a specified fee to utilise the machine. Fogo trials are only in the testing phase.

*Strategy Execution and Change Management Risk:* Key Performance Indicators to be developed for all staff that align with the Council Plan objectives to be implemented by March 2022, when all staff complete their performance reviews.

*Program and Project Risk:* The OHS Project Management Plan for contractor engagement has been revised and will be presented to the OHS Committee at the scheduled February meeting. Aim to be adopted by end of February 2022.

*Environmental and Sustainability Risk:* Council has recently engaged a Waste and Sustainability Officer who has commenced an education program to inform the community on how to dispose of their waste items effectively.

*Security and Technology Risk:* Council is aiming to implement a SQL server with an aim of addressing disaster recovery and business continuity risks, but it will also enable enhanced Power BI reporting. Council applied for the Rural Councils Transformation Program Round 2 Funding, with the applicants to be notified of the outcome early February 2022.

*Talent Management Risk:* Council undertook a recent FBT and GST internal audit. An option for consideration is to assess the possibility of offering novated leases to management staff opposed to Council owned vehicles. This will be assessed in the third quarter, considering risks associated with talent retention and recruitment, especially when the country is experience skills shortages.

The Innovation Risk and Corporate Governance, Compliance and Liability Risk has increased from Risk Level Low to Medium. This was due to a revision of the Environmental area consequence level that was previously not populated.

### **Conclusion**

Council is in the midst of delivering one of its largest infrastructure, building and community project programs on record, outside of emergency response funding (floods, droughts, fires). It will continue to monitor the risks associated with delivering a program of this nature by continuously enhancing its reporting for analysis purposes.

## 2 Profit and Loss Statement

| 01 July to 31 December 2021 (Quarter 1 & 2) |                   |                   |                  |             | Notes                     |
|---|-------------------|-------------------|------------------|-------------|---------------------------|
|   | (YTD)Actuals      | (YTD) Budget      | Variance         | %Variance   | Approved Budget Full Year |
| <b>Operating Income</b>                     |                   |                   |                  |             |                           |
| Asset Disposal                              | 90,162            | 189,000           | (98,838)         | (52%)       | 229,000 <b>1</b>          |
| Grants Commonwealth Capital                 | 930,491           | 661,000           | 269,491          | 41%         | 2,589,000 <b>2</b>        |
| Grants Commonwealth Operating               | 2,177,595         | 3,236,340         | (1,058,745)      | (33%)       | 6,472,680 <b>3</b>        |
| Grants Vic Capital                          | 1,104,352         | 1,143,750         | (39,399)         | (3%)        | 1,670,050                 |
| Grants Vic Operating                        | 5,312,991         | 1,469,820         | 3,843,171        | 261%        | 2,416,990 <b>4</b>        |
| Other Income                                | 1,144,189         | 220,929           | 923,260          | 418%        | 445,332 <b>5</b>          |
| Rates and Charges                           | 12,783,647        | 13,040,160        | (256,513)        | (2%)        | 13,040,160                |
| Statutory Fees and Fines                    | 82,496            | 70,275            | 12,221           | 17%         | 177,125 <b>6</b>          |
| User Fees                                   | 319,234           | 401,743           | (82,509)         | (21%)       | 848,930 <b>7</b>          |
| <b>Total Operating Income</b>               | <b>23,945,157</b> | <b>20,433,017</b> | <b>3,512,140</b> | <b>17%</b>  | <b>27,889,268</b>         |
| <b>Operating Expenses</b>                   |                   |                   |                  |             |                           |
| Cost of Goods Sold - movement in inventory  | 5,139             | 0                 | (5,139)          | 0%          | 0                         |
| Bad & Doubtful Debts                        | 0                 | 0                 | 0                | 0%          | 500                       |
| Contributions and Donations                 | 400,684           | 653,098           | 252,414          | 39%         | 726,598 <b>8</b>          |
| Depreciation Amortisation & Impairment      | 2,622,434         | 2,677,287         | 54,853           | 2%          | 5,354,575 <b>9</b>        |
| Employee Costs                              | 5,275,619         | 5,692,226         | 416,607          | 7%          | 11,095,303                |
| Materials and Services                      | 3,672,925         | 5,144,906         | 1,471,981        | 29%         | 9,189,163 <b>10</b>       |
| Other Expenses                              | 1,321,684         | 1,473,467         | 151,782          | 10%         | 1,909,109                 |
| <b>Total Operating Expenses</b>             | <b>13,298,486</b> | <b>15,640,985</b> | <b>2,342,499</b> | <b>15%</b>  | <b>28,275,249</b>         |
| <b>Net Profit</b>                           | <b>10,646,671</b> | <b>4,792,032</b>  | <b>5,854,638</b> | <b>122%</b> | <b>(385,981)</b>          |

### 3 Notes to the Profit and Loss Statement

| Note          | Item                          | Explanation of Variance   |
|---------------|-------------------------------|---|
| <b>Income</b> |                               |   |
| <b>1</b>      | Asset Disposal                | <p><b>Q1:</b> Three cars had been sent to auction during the 1<sup>st</sup> quarter but payments for the disposal of the cars were not received until October.</p> <p><b>Q2:</b> Payment for the 3 cars sent to auctions was received totalling \$88,251. Sale of surplus gym equipment of \$1,909 was also received during the 2<sup>nd</sup> quarter.</p>   |
| <b>2</b>      | Grants Commonwealth Capital   | <p><b>Q1:</b> Council would normally claim an allocation for Roads to Recovery works in the 1<sup>st</sup> quarter. This work has been scheduled to commence in the 2<sup>nd</sup> quarter and is scheduled to be completed during the 3<sup>rd</sup> quarter. A claim for this funding will be made in October.</p> <p><b>Q2:</b> Council received \$829,362 for Roads to Recovery works which would normally have been received in Quarter 1. \$54,180 for the Regional Airports Program Round 2 and \$46,949 for the Bridges Renewal Program for the Minyip Banyena Road were also received.</p>   |
| <b>3</b>      | Grants Commonwealth Operating | <p><b>Q1:</b> Half of the 2021/22 Federal Assistance Grants (FAGs) were paid in advance prior to the end of the 2020/21 financial year. Therefore, the quarterly amounts to be paid to Council throughout the 2021/22 year have been reduced. When preparing the 2021/22 budget the assumption was made that there would not be an advance FAGs payment made.</p> <p><b>Q2:</b> As per the comment above (Q1) the quarterly amounts for the Federal Assistance Grants (FAGs) have been reduced in the 2021/22 year due to the advance payment made in 2020/21.</p>  |
| <b>4</b>      | Grants Vic Capital            | <p><b>Q1:</b> Relates to grants being for Warracknabeal Children Centre, Hopetoun Kindergarten toilet/store project, Minyip Kindergarten sand and science project, Warracknabeal Town Hall Living Heritage grant program, Home is Where the Hall is, Wimmera Southern Mallee Caravan Park upgrades and Hopetoun Recreation Reserve Lighting project being received in the 2020/21 financial year and taken up as a current liability as unearned income and recognised in the 2021/22 financial year profit and loss statement.</p> <p><b>Q2:</b> No major variance. \$100,000 received for the 3<sup>rd</sup> instalment of the Home is Where the Hall is funding. \$80,000 progress payment received from the Living Heritage Grants Program for the Warracknabeal Town Hall project. \$10,000 received from Sustainability Victoria as payment for the Recycling Victoria Council Fund Glass Crushing Machine Project.</p> |
| <b>5</b>      | Grants Vic Operating          | <p><b>Q1:</b> Relates to grants being for Beulah and Brim netball and tennis facility development, camping and caravan round 2 funding, Warracknabeal Court House reactivation program, Flagship Tourism Infrastructure and Investment Program being received in the 20-21 financial year and taken up as a current liability as unearned income and recognised in the 21-22 financial year profit and loss statement.</p>  |



|                |   |   |
|----------------|---|---|
|                |   | <p><b>Q2:</b> Council received \$200,000 funding for COVID Safe outdoor Activation Fund 2021. \$12,729 was received from MAV for Tobacco for 2021 and 2022. \$6,254 was received from Skillinvest -Boosting Apprenticeship Commencement Wage Subsidy. \$5,643 was received from Department of Jobs, Precincts and Regions for 2021-22 Premiers' Reading Challenge Book Fund.</p>  |
| 6              | Other Income                              | <p><b>Q1:</b> The Fire Service Levy, which is raised as part of the annual rates, is allocated into this area and as it is collected this amount will be reduced as it will be passed on to the State Revenue Office. The amount of Fire Service Levy raised was \$1.398 million. Council has recouped \$11,655 in legal costs which have been recovered because of ongoing debt collection.</p> <p><b>Q2:</b> The 1<sup>st</sup> instalment of the Fire Service Levy of \$442,678 was paid to the State Revenue Office. Project contributions have also been invoiced to community groups. Some of the projects include the Power House Project \$13,000, Hopetoun Recreation Reserve - Lighting Upgrade Project \$29,000, Anzac Park Masterplan \$10,000 and various Halls totalling \$11,135.</p>  |
| 7              | User Fees                                 | <p><b>Q1:</b> At the time of preparing this report the Home and Community Care, Meals on Wheels and Brokerage debtor accounts for September had not been entered. This amount is approximately \$25,000.</p> <p><b>Q2:</b> At the timing of preparing this report the Home and Community Care, Meals on Wheels and Brokerage debtor accounts for December have not been entered. This amount is approximately \$20,000.</p>   |
| <b>Expense</b> |   |   |
| 8              | Contributions and Donations               | <p><b>Q1:</b> During the 1<sup>st</sup> quarter Council has paid \$14,545 to Murtoa Big Weekend and Y Fest which was funded from the RDV Regional Recovery Fund (Kickstart Project). Annual contributions to halls, recreation reserves, swimming pools, progress associations are usually paid out during September and October. This year they will be paid out during October and November.</p> <p><b>Q2:</b> The annual community contributions for weir pools, halls, recreation reserves, swimming pools and progress associations are normally paid out in the 1<sup>st</sup> quarter but were delayed. At the end of the 2<sup>nd</sup> quarter \$26,936 has been paid to weir pools, \$127,653 to recreation reserves, \$11,622 to progress associations, \$38,169 to halls, and \$144,996 swimming pools. Share grants of \$36,760 have also been paid out to community groups.</p> |
| 9              | Depreciation, Amortisation and Impairment | <p><b>Q1:</b> Depreciation will be allocated on a quarterly basis but there have been a few issues with AssetFinda which will be used to do all the depreciation calculations. It is expected that these issues will be addressed over the coming months, and we will be able to report the depreciation in the next quarterly report.</p> <p><b>Q2:</b> Depreciation has been allocated for the first two quarters for Plant &amp; Equipment, Buildings, and Infrastructure assets.</p>  |
| 10             | Materials and Services                    | <p><b>Q1:</b> The use of consultants and contractors in the 1<sup>st</sup> quarter are below budget. This has been due to delays in the commencement of community projects due to Covid restrictions and the timing of the procurement process. It is expected that these community</p>   |

|  |  |   |
|--|--|---|
|  |  | <p>projects will progress in the next quarter. Fuel and utilities are also lower than budget.</p> <p><b>Q2:</b> Use of consultants and contractors is lower than budget due mainly to timing of the commencement of the community project works such as the Brim and Beulah Recreation Reserve Projects. Fuel and utilities continue to be lower than budget.</p> |
|--|--|---|

## 4 Balance Sheet

|                                    | Dec-21             | Jun-21             | Variance          | %<br>Variance | Notes    |
|------------------------------------|--------------------|--------------------|-------------------|---------------|----------|
| <b>Assets</b>                      |                    |                    |                   |               |          |
| <b>Current Assets</b>              | <b>25,232,661</b>  | <b>22,273,647</b>  | <b>2,959,014</b>  | <b>13%</b>    | <b>1</b> |
| Bank                               | 7,048,361          | 14,908,453         | (7,860,092)       | (53%)         |          |
| Financial Assets                   | 4,229              | 164,426            | (160,197)         | (97%)         |          |
| Investments                        | 4,337,438          | 4,337,438          | 0                 | 0%            |          |
| Inventory                          | 673,342            | 555,046            | 118,296           | 21%           |          |
| Trade & Other Receivables          | 13,154,292         | 2,293,284          | 10,861,008        | 474%          |          |
| Assets classified as held for sale | 15,000             | 15,000             | 0                 | 0%            |          |
| <b>Fixed Assets</b>                | <b>142,050,304</b> | <b>141,680,187</b> | <b>370,117</b>    | <b>0%</b>     | <b>2</b> |
| Land                               | 2,657,619          | 2,657,619          | 0                 | 0%            |          |
| Plant & Equipment                  | 5,358,622          | 5,834,084          | (475,462)         | (8%)          |          |
| Infrastructure Assets              | 108,561,045        | 110,348,666        | (1,787,621)       | (2%)          |          |
| Buildings                          | 21,644,900         | 21,916,555         | (271,655)         | (1%)          |          |
| Work in Progress - Assets          | 3,828,117          | 923,263            | 2,904,854         | 315%          |          |
| <b>Non-Current Assets</b>          | <b>788,449</b>     | <b>935,473</b>     | <b>(147,024)</b>  | <b>(16%)</b>  | <b>3</b> |
| Investments                        | 132,785            | 279,809            | (147,024)         | (53%)         |          |
| Right of Use Assets                | 655,664            | 655,664            | 0                 | 0%            |          |
| <b>Total Assets</b>                | <b>168,071,414</b> | <b>164,889,307</b> | <b>3,182,107</b>  | <b>2%</b>     |          |
| <b>Liabilities</b>                 |                    |                    |                   |               |          |
| <b>Current Liabilities</b>         | <b>3,838,618</b>   | <b>11,303,183</b>  | <b>7,464,565</b>  | <b>66%</b>    | <b>4</b> |
| Provisions                         | 3,434,341          | 3,353,425          | (80,916)          | (2%)          |          |
| Trade & Other Payables             | 13,899             | 7,557,962          | 7,544,063         | 100%          |          |
| Trusts Funds & Deposits            | 10,060             | 0                  | (10,060)          | 0%            |          |
| Lease Liability                    | 333,336            | 333,336            | 0                 | 0%            |          |
| Loans & Borrowings Current         | 46,981             | 58,460             | 11,479            | 20%           |          |
| <b>Non-Current Liabilities</b>     | <b>907,568</b>     | <b>907,568</b>     | <b>0</b>          | <b>0%</b>     | <b>5</b> |
| Lease Liability                    | 447,210            | 447,210            | 0                 | 0%            |          |
| Provisions                         | 460,358            | 460,358            | 0                 | 0%            |          |
| <b>Total Liabilities</b>           | <b>4,746,186</b>   | <b>12,210,751</b>  | <b>7,464,565</b>  | <b>61%</b>    |          |
| <b>Total Net Assets</b>            |                    |                    |                   |               |          |
| <b>Total Net Assets</b>            | <b>163,325,228</b> | <b>152,678,556</b> | <b>10,646,672</b> | <b>7%</b>     |          |
| <b>Equity</b>                      |                    |                    |                   |               |          |
| <b>Equity</b>                      | <b>163,325,227</b> | <b>152,678,557</b> | <b>10,646,671</b> | <b>7%</b>     |          |
| Accumulated Surplus                | 74,584,000         | 74,584,000         | 0                 | 0%            |          |
| Reserves                           | 73,562,130         | 73,562,130         | 0                 | 0%            |          |
| Retained Earnings                  | 4,532,426          | 0                  | 4,532,426         | 0%            |          |
| Current Earnings                   | 10,646,671         | 4,532,426          | 6,114,245         | 135%          |          |
| <b>Total Equity</b>                | <b>163,325,227</b> | <b>152,678,557</b> | <b>10,646,671</b> | <b>7%</b>     |          |

## 5 Notes to the Balance Sheet





| Note | Item                    | Explanation of Variance   |
|------|-------------------------|---|
| 1    | Current Assets          | <p><b>Q1:</b> Council is holding approximately \$14million between the bank and short term (less than 12 months) investments. At present short-term investments provide Council with the greatest return. Interest rates will continue to be monitored to ensure Council is achieving maximum return on investment.</p> <p>Trades and Other Receivables has increased due to the Rates and Charges for the 2021-22 financial year being raised and issued in September, however the date for the first instalment payment has been extended to the end of October 2021.</p> <p><b>Q2:</b> Council is holding approximately \$11million in bank and short-term investments. Interest rates continue to be monitored when investments come due.</p> <p>Trade &amp; Other Receivables have decreased by approximately \$2million in Q2 compared to Q1. This is mainly due to the 1<sup>st</sup> and 2<sup>nd</sup> rates instalments being received from customers. 75% of rates are paid in Q3.</p> |
| 2    | Fixed Assets            | <p><b>Q1:</b> No movement to report between end of financial year and 30 September 2021. Expected increase in fixed assets to occur in the third and fourth quarter when the delivery of plant occurs, and capital projects are completed.</p> <p>Work in progress will continue to increase due to our large capital work program currently being delivered.</p> <p><b>Q2:</b> Accumulated depreciation for major asset categories was processed at the end of December for Q1 &amp; Q2. Purchase of major plant and equipment is expected to occur in Q3 &amp; Q4.</p> <p>Works in progress has continued to increase with just over \$2million spent during Q2.</p>  |
| 3    | Non-Current Assets      | <p><b>Q1:</b> There has been a slight decrease in investments due to movement between current assets to gain greater return on investment.</p> <p><b>Q2:</b> There was no change in Q2.</p>   |
| 4    | Current Liabilities     | <p><b>Q1:</b> There has been a \$7million decrease in Trades and Other Payables from 30 June to 30 September 2021. This is due to unearned income recognised at the 30 June 2021 being recategorised as income from 01 July 2021.</p> <p><b>Q2:</b> Same as Q1. There has been no other significant movement in current liabilities at the end of Q2.</p>   |
| 5    | Non-Current Liabilities | <p><b>Q1:</b> There has been no movement in non-current liabilities since 30 June 2021.</p> <p><b>Q2:</b> Same as Q1.</p>   |





## 6 Cashflow Statement



The cashflow statement has been excluded from this report for Quarter 2. Work is being undertaken to remap the accounts in the software system to produce a systemised report. It will be included in the Quarter 3 Report.

## 7 Financial Indicators Summary

|  |                            |
|--|----------------------------|
|  | No Action Required         |
|  | Requires Active Monitoring |
|  | Immediate Action Required  |

| As at 31 December 2021  | Actual YTD | 21-22 Budget | Indicator   |
|---|------------|--------------|---|
| <p><b>Adjusted underlying result (OP1)</b></p> <p>Measure: Adjusted underlying surplus (deficit) / Adjusted underlying revenue.</p> <p>Community Outcome / Data Use: Assessment of whether Council can generate a surplus. A significant surplus (or deficit) achieved in a particular financial year does not necessarily indicate good or bad financial performance in that year.</p> <p><b>Q1:</b> The full rates income is being accounted for in the first quarter as rates and charges for the 21-22 financial year have been raised and issued, whilst only the first quarter expenditure has occurred. This is producing a positive position, however it is expected to decline in the next three quarters as expenditure increases.</p> <p><b>Q2:</b> The adjusted underlying result ratio has decreased from quarter 1 result of 63.86% to 8.70% in quarter 2. The decline is a result of the increase in the level of expenditure.</p> | 8.70%      | (13.32%)     |    |
| <p><b>Working Capital (L1)</b></p> <p>Measure: Current assets / current liabilities.</p> <p>This measures whether a Council can generate sufficient cash to pay bills on time.</p> <p>Community Outcome / Data Use: Assessment of Council's financial position. Higher assets relative to liabilities suggests Councils are in a strong position.</p> <p><b>Q1:</b> The proportion of current liabilities represented by current assets. Working capital has increased due to more unrestricted cash being held in the first quarter.</p> <p><b>Q2:</b> The result for Q2 has seen a reduction in the working capital from Q1 as unrestricted cash is being used to deliver Council services and programs.</p>  | 657%       | 149.31%      |   |
| <p><b>Unrestricted Cash (L2)</b></p> <p>Measure: Unrestricted cash / current liabilities.</p> <p>This measures unrestricted cash as a percentage of current liabilities.</p> <p>Community Outcome / Data Use: assessment of Council's abilities to pay bills on time. Higher unrestricted cash relative to liabilities suggests Councils are able to pay bills in a timely manner.</p> <p><b>Q1:</b> Bank balance for the 1<sup>st</sup> quarter is at \$9million which is 2.22 times greater than Council's current liabilities for the 1<sup>st</sup> quarter which highlights Council is in a strong position to pay bills on time.</p> <p><b>Q2:</b> Bank balance for the 2<sup>nd</sup> quarter is at \$7million which is 1.83 times greater than Council's current liabilities for the 2<sup>nd</sup> quarter which still highlights that Council is in a strong position to pay bills on time.</p>   | 32%        | 33.18%       |  |
| <p><b>Loans and Borrowings (O2)</b></p> <p>Measure: Interest bearing loans and borrowings / rate revenue.</p> <p>This measures whether the level of debt and other long-term obligations is appropriate to the size and nature of the Council's activities.</p> <p>Community Outcome / Data Use: Assessment of whether Council's level of interest-bearing loans and borrowings are appropriate to the size and nature of Council's activities. Demonstration of Council managing its borrowing strategy in relation to the revenue it raises.</p>  | 0.00%      | 3.83%        |  |

|   |                         |        |   |
|---|-------------------------|--------|---|
| <p><b>Q1:</b> Trend indicates Council is reducing reliance on debt against its annual rate revenue through redemption of long-term debt.</p> <p><b>Q2:</b> Same as Q1</p>   |                         |        |   |
| <p><b>Loans and Borrowings (O3)</b></p> <p>Measure: Interest and principal repayments on interest bearing loans and borrowings as a percentage of rate revenue.</p> <p>Community Outcome / Data Use: Same as (O2)</p>   | 0.00%                   | 0.53%  |    |
| <p><b>Indebtedness (O4)</b></p> <p>Measure: Non-current liabilities / own source revenue.</p> <p>Community Outcome / Data Use: Assessment of whether Council's long term liabilities are appropriate to the size and nature of Council activities. Lower proportion of non-current liabilities suggests greater capacity to meet long term obligations.</p> <p><b>Q1:</b> Council's own source revenue is 15.97 x greater than non-current liabilities, which indicates Council has greater capacity to meet long term obligations.</p> <p><b>Q2:</b> Council's own source revenue is 15.88 x greater than non-current liabilities, which indicates Council still has capacity to meet long term obligations.</p>   | 6.02%                   | 11.55% |    |
| <p><b>Asset Renewal and Upgrade (O5)</b></p> <p>Measure: Asset renewal and upgrade expenditure / depreciation.</p> <p>Community Outcome / Data Use: Assessment of whether Council assets are being renewed or upgraded as planned. It compares the rate of spending on existing assets through renewing, restoring, replacing or upgrading existing assets with depreciation. Ratios higher than 1.0 indicate there is a lesser risk of insufficient spending on Council's asset base.</p> <p><b>Result is less than 0.5</b> – Spending on existing assets has not kept pace with the consumption of these assets. This highlights a need to prioritise asset maintenance.</p> <p><b>Results between 0.5 and 1.0</b> – May indicate insufficient spending on renewal or upgrading. This may highlight a need for better asset maintenance planning.</p> <p><b>Result is more than 1.0</b> – Demonstrates Council's commitment to investing in the renewal and upgrading of its community infrastructure and assets.</p> | To be reported annually | 1.11   | N/A   |
| <p><b>Rates Concentration (S1)</b></p> <p>Measure: Rate revenue / adjusted underlying revenue.</p> <p>Community Outcome / Data Use: Assessment of whether Council can generate revenue from a range of sources to fund services and activities. Lower proportion of rate to underlying revenue suggests greater stability.</p> <p>Reflects extent of reliance on rate revenues to fund all of Council's on-going services. The trend indicates that Council will become more reliant on rate revenue compared to all other revenue sources.</p>   | 45%                     | 52%    |  |
| <p><b>Rates Effort (S2)</b></p> <p>Measure: Rate revenue / capital improved value of rateable properties in the municipality.</p> <p>Community Outcome / Data Use: Assessment of whether Councils set rates an appropriate level. Lower proportion of rate revenue suggests a reduced rate burden on the community.</p>   | 0.47%                   | 0.42%  |  |

|   |         |         |   |
|---|---------|---------|---|
| <b>Expenditure Level (E2)</b><br>Measure: Total expenditure / No. of property assessments.<br>Community Outcome / Data Use: Assessment of whether resources are being used efficiently to deliver services. | \$3,725 | \$4,055 |  |
| <b>Revenue Level (E4)</b><br>Measure: Residential rate revenue / No. of residential property assessments.<br>Community Outcome / Data Use: Same as (E2).  | \$1,844 | \$1,870 |  |



## 8 Rates and Charges

| Ward Total Rates & Charges | 2020/2021 Budget       | 2020/2021 Actuals     | 2021/2022 Budget       | Actual YTD Receipts    | Rebates              | Outstanding Rates      |                        |                        |
|----------------------------|------------------------|-----------------------|------------------------|------------------------|----------------------|------------------------|------------------------|------------------------|
|                            |                        |                       |                        |                        |                      | Current                | Arrears/Legal/Interest | Total                  |
| Dunmunkle                  | \$4,154,635.37         | \$486,039.14          | \$4,174,638.57         | -\$1,059,379.94        | -\$84,836.57         | \$3,272,074.98         | \$353,422.02           | \$3,625,497.00         |
| Hopetoun                   | \$4,018,880.03         | \$602,506.73          | \$4,219,392.63         | -\$1,070,332.23        | -\$65,561.42         | \$3,357,774.42         | \$493,964.90           | \$3,851,739.32         |
| Warracknabeal              | \$5,891,651.38         | \$599,768.87          | \$5,981,516.03         | -\$1,130,210.59        | -\$98,065.01         | \$4,642,968.95         | \$435,270.94           | \$5,078,239.89         |
| <b>Grand Total</b>         | <b>\$14,065,166.78</b> | <b>\$1,688,314.74</b> | <b>\$14,375,547.23</b> | <b>-\$3,259,922.76</b> | <b>-\$248,463.00</b> | <b>\$11,272,818.35</b> | <b>\$1,282,657.86</b>  | <b>\$12,555,476.21</b> |

**2020-21 Budget:** Represents the amount raised in the 20-21 financial year for General Rates, Fire Services Levy, Waste and Garbage Charges, Recycling Charges and the Municipal Charge.

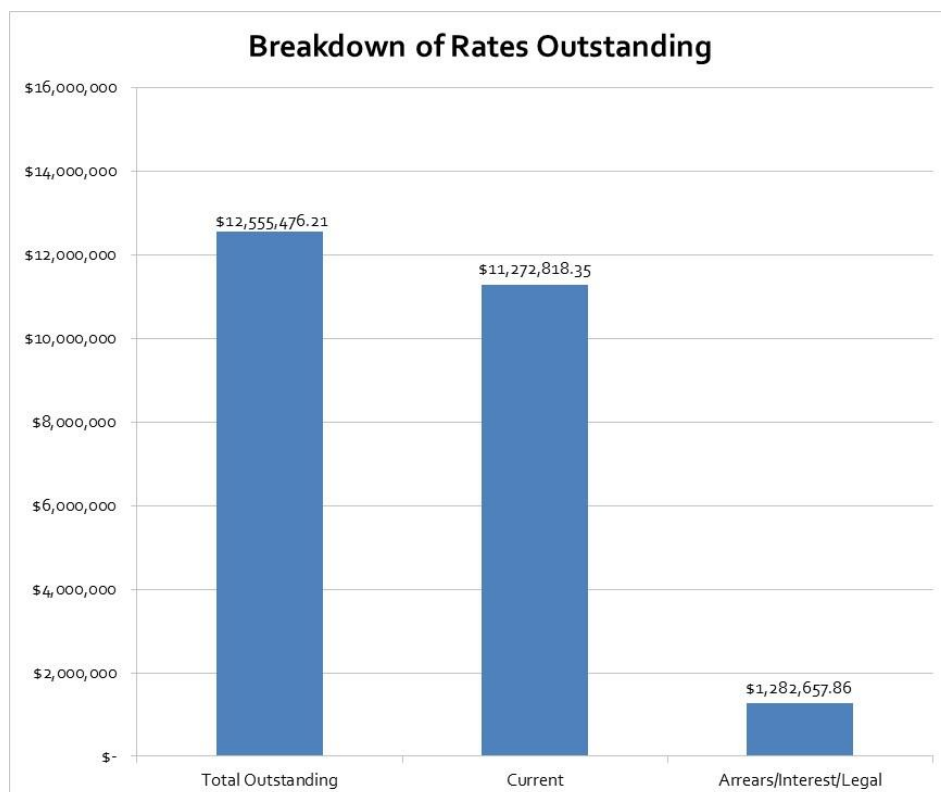
The **2020-21 Actuals** relates to the amount outstanding from the above raised charges as of 30 June 2021.

The **2021-2022 Budget** represents the amount raised in General Rates, Fire Services Levy, Waste and Garbage Charges, Recycling Charges and the Municipal Charge for the 2021-22 financial year.

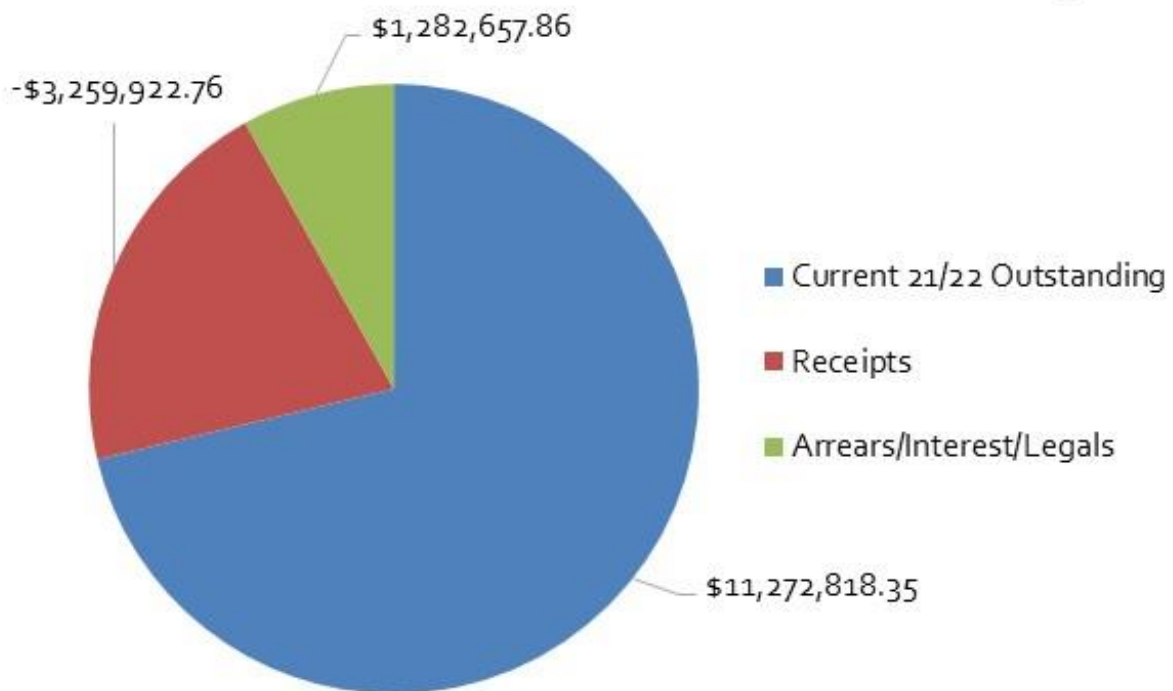
The **Actual YTD Receipts** represents the value collected as of 31 December 2021 along with the **Rebates** to be claimed from the State Revenue Office. The receipts relate to both arrears payments and/or current rates and charges.

**Outstanding Rates** is separated into three categories. Current represents the balance owing on the Rates and Charges raised for the current financial year (e.g. Budget \$14.3m raised, \$11.3m currently outstanding). Arrears/Legal/Interest is amount outstanding from prior years, providing a total balance of current and arrears outstanding rates and charges.

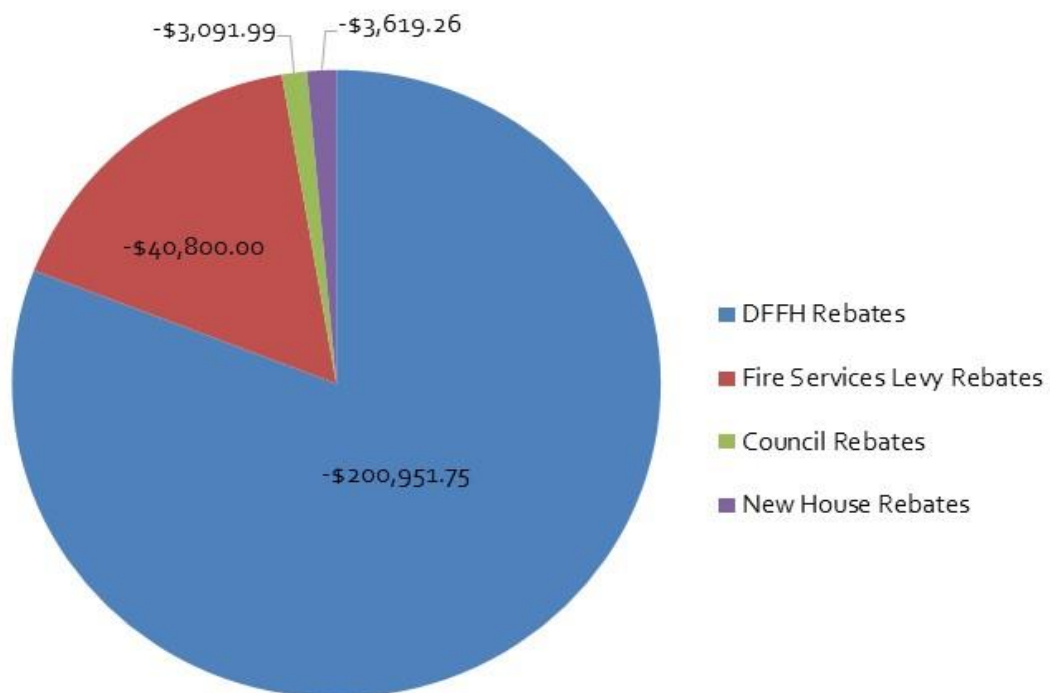
**Debt Collection:** Council has referred outstanding rates and charges to our Debt Collection Agency where there is a likelihood that the amount maybe recovered.



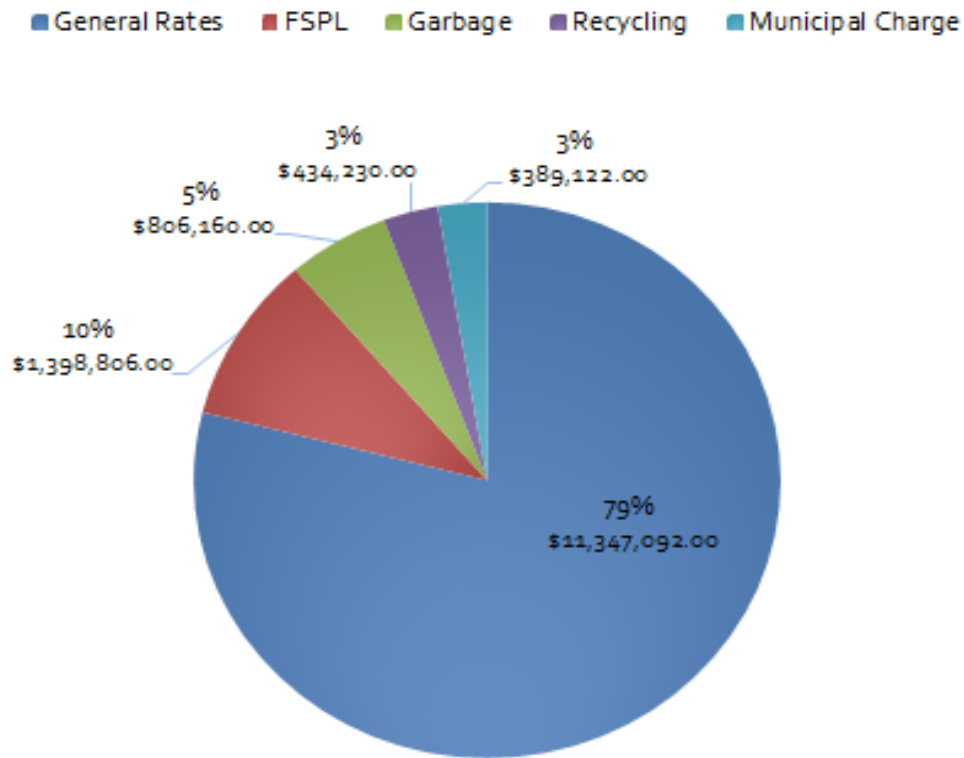
## Breakdown of Rates Outstanding



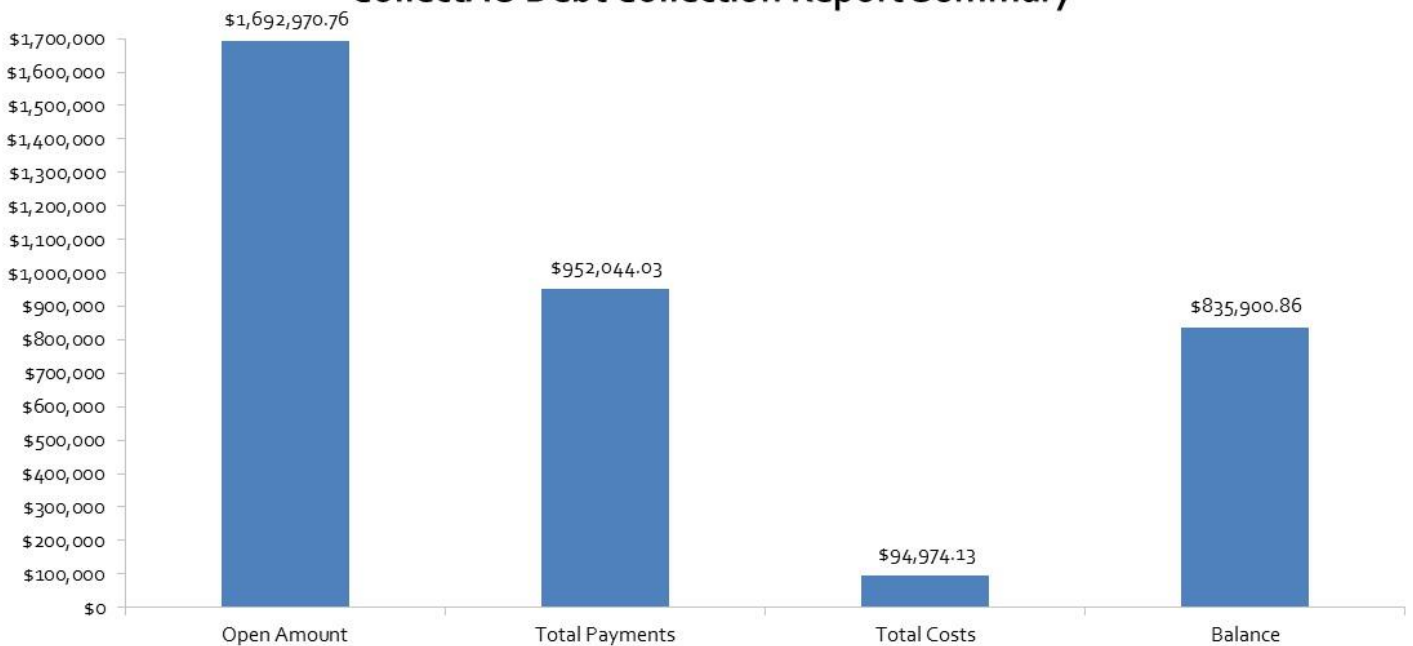
## 2021/22 Rebates



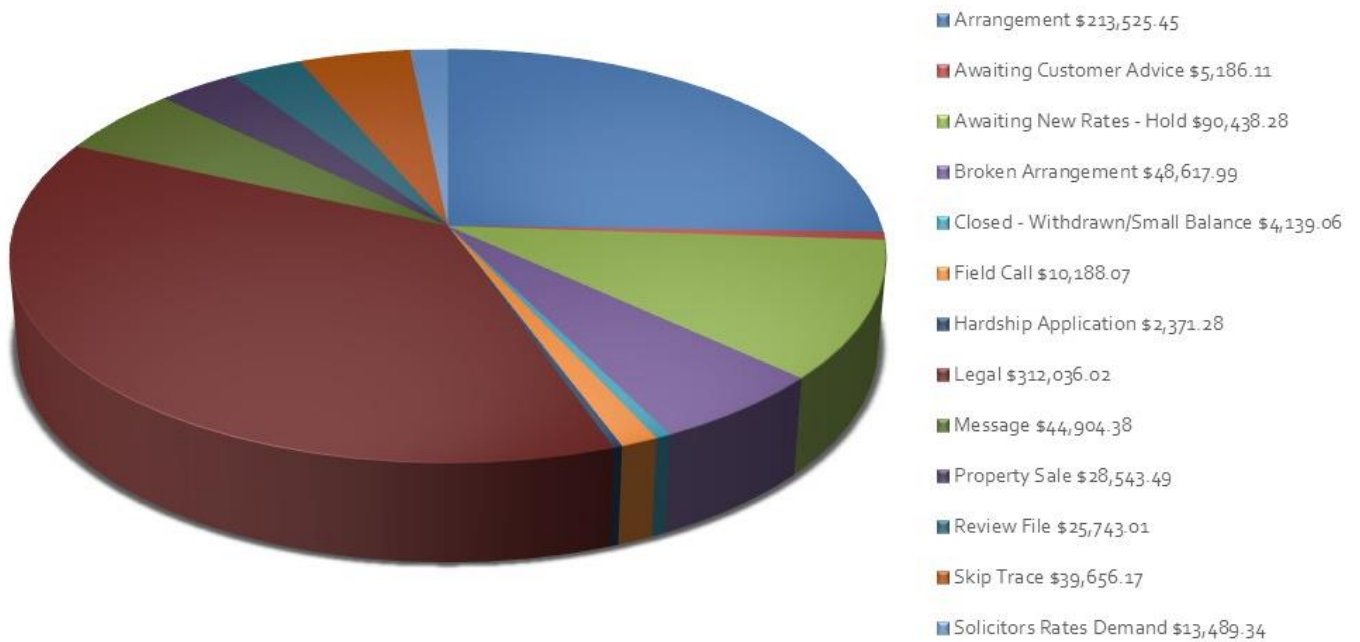
## Rates & Charges Calculation 2021/22



## CollectAU Debt Collection Report Summary

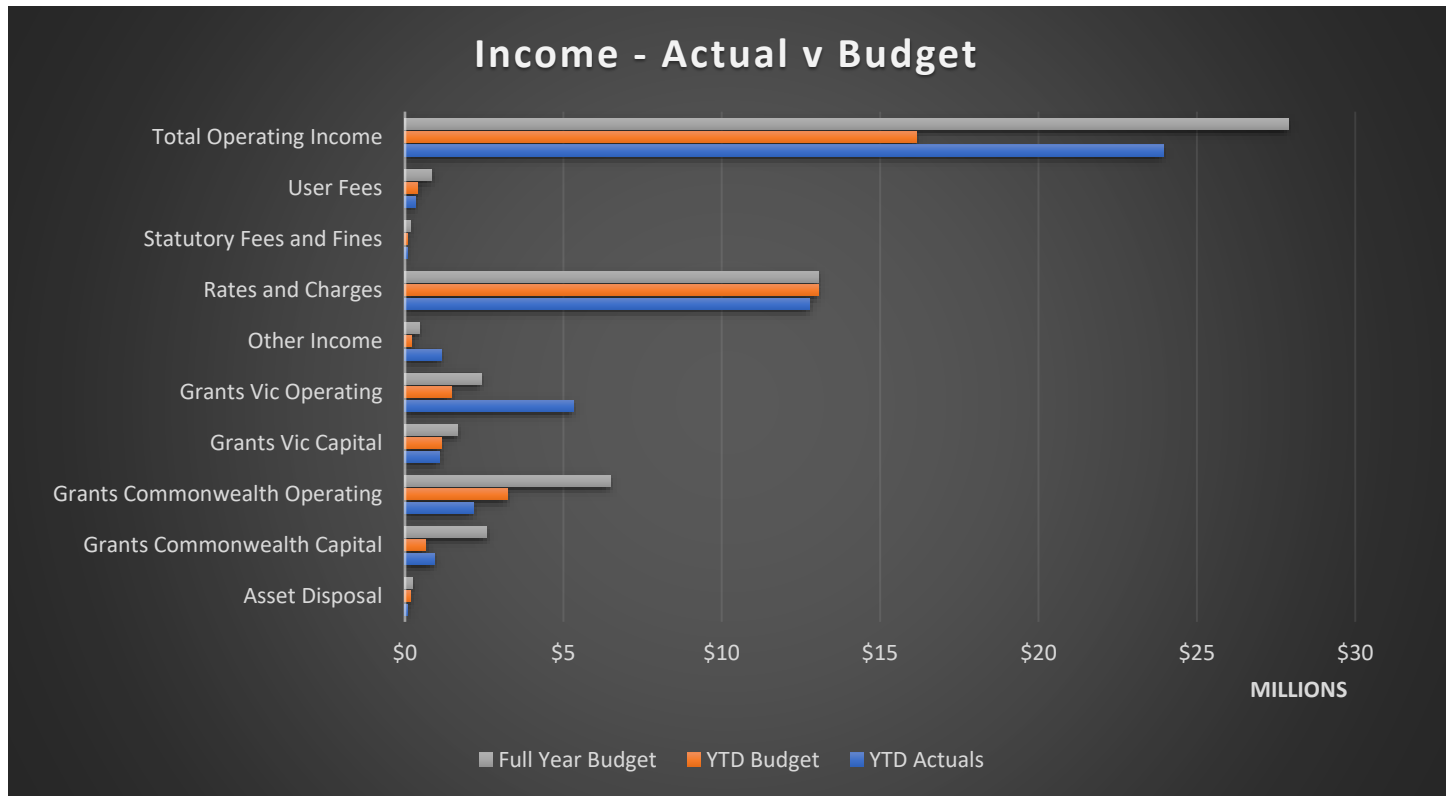


## CollectAU Debt Collection Account Status

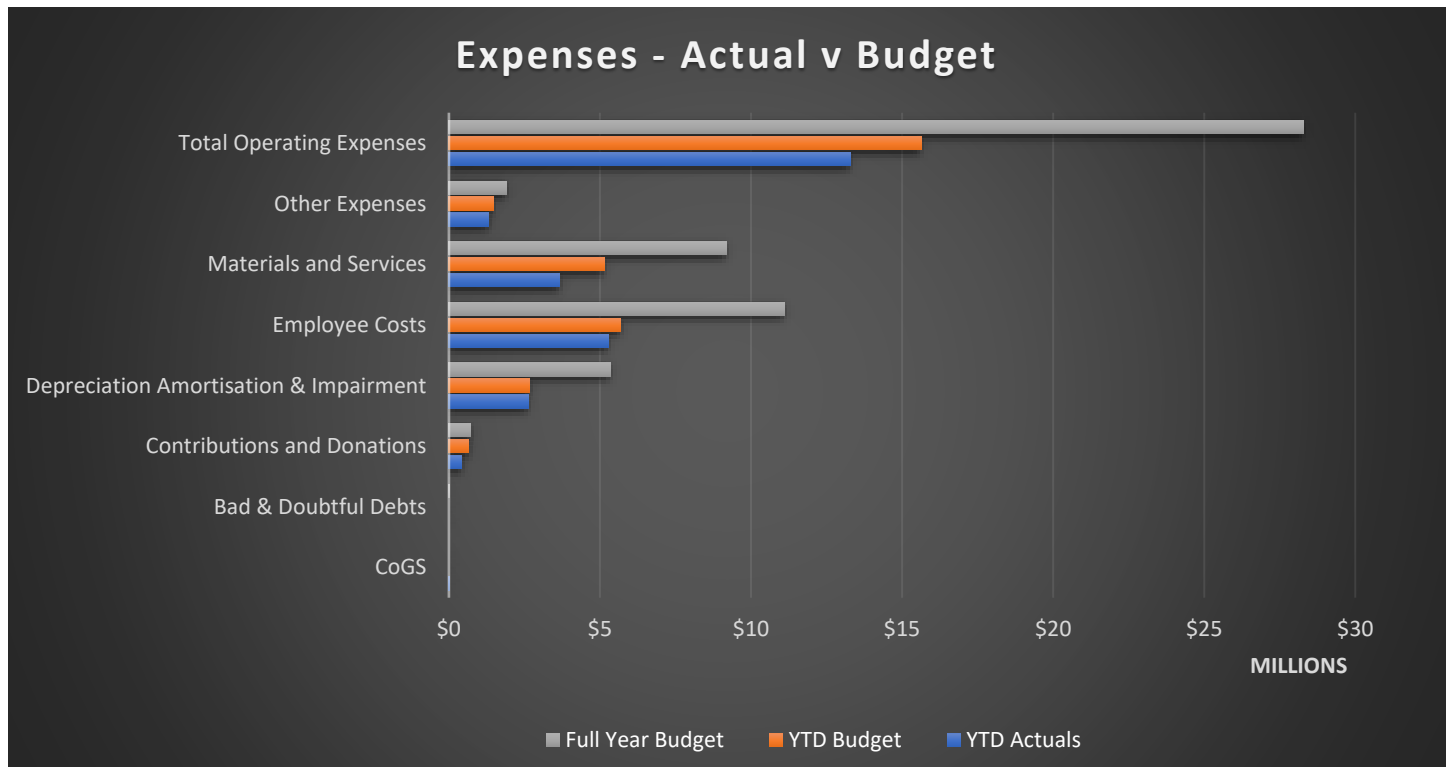


## 9 Graphs

### 9.1 Income



### 9.2 Expenses



## 10 Summary of Budget Impacts and Changes

Outlined below is the fund received since the development and adoption of the 21-22 Financial Year budget.

| Description of Project  | Funding Source  | Amount Received |
|---|-----------------|-----------------|
| Business Concierge Stage 2  | State Funding   | \$ 30,000       |
| Outdoor Dining 2  | State Funding   | \$ 200,000      |
| Regional Airport Program Round 2 (Hopetoun Aerodrome)   | State Funding   | \$ 135,450      |
| RV Household Education and Behaviour Change Fund  | State Funding   | \$ 34,830       |
| Household Recycling Reform Support Funding (Purchase of Bins for Glass Service including distribution)  | State Funding   | \$ 108,355      |
| Enhancing Warracknabeal's Creekside Camping Assets  | State Funding   | \$ 185,000      |
| Walk to School  | State Funding   | \$ 10,000       |
| RDV Regional Recovery Fund  | State Funding   | \$ 30,000       |
| Bridging WMT Accommodation Gap  | State Funding   | \$ 58,000       |
| Phase 1 of the Local Roads and Community Infrastructure Program (LRCI Program) – was all received in 2020/21 financial year but has been spent in the 2021/22 year.   | Federal Funding | \$ 1,190,677    |
| Phase 2 of the Local Roads and Community Infrastructure Program (LRCI Program) – received \$500,000 in the 2020/21 financial year and the balance will be received in the 2021/22 year. Expenditure will be incurred in the 2021/22 year. | Federal Funding | \$ 1,056,501    |
| Phase 3 of the Local Roads and Community Infrastructure Program (LRCI Program) – Council has been advised that we will receive this funding during 2021/22 but expenditure will be incurred in 2022/23.                                   | Federal Funding | \$ 2,589,447    |

Grants applied for in 21-22 financial year and are awaiting an outcome:

| Description of Project  | Funding Source | Funding Amount |
|---|----------------|----------------|
| Community Housing Project   | State Funding  | \$ 3,500,000   |
| Integrated Water Management - Rupanyup  | State Funding  | \$176,000      |
| Rural Council's Transformation Project Round 2  | State Funding  | \$ 750,000     |
| Heavy Vehicles Funding – includes joint projects with neighbouring Councils. Expenditure occur in 2022/23 year. | State Funding  | \$1,500,000    |

Expenditure from Community Projects not carried forward in 2021/22 Budget:

| Description of Project  | Funding Source | Funding Amount |
|---|----------------|----------------|
| Multiple projects not carried forward as outlined in Section 13 Community Projects. |                | \$192,659      |
| Covid Safe Outdoor Activations  | State Funding  | \$ 24,000      |
| WMT Gap Analysis  | State Funding  | \$ 57,800      |

Expenditure from Council Projects not carried forward in 2021/22 Budget:

| Description of Project   | Funding Source | Funding Amount |
|--|----------------|----------------|
| Multiple projects not carried forward as outlined in Section 12 Council Owned Building and Associated Infrastructure Projects. |                | \$321,566      |
| Enhancing Creekside Camping  | State Funding  | \$185,000      |
| Hopetoun Aerodrome   | State Funding  | \$135,450      |

New Projects in 2021/22 not Budgeted:

| Description of Project  | Funding Source | Funding Amount |
|---|----------------|----------------|
| Hopetoun Old School Site*   | Council Funds  | \$ 135,000     |
| Rupanyup Office, Cromie St  | Council Funds  | \$ 30,000      |
| Woomelang Synthetic Surface (offset from Woomelang Op Shop \$128,000) |                | \$ 228,000     |
| Hopetoun Poulton Park – sprinkler system                              | Council Funds  | \$ 12,000      |
| Final Seals   | Council Funds  | \$ 95,108      |
| Murtoa Swimming pool Car Park   | Council Funds  | \$ 43,000      |
| Urban Rehabilitation  | Council Funds  | \$ 30,000      |

## 11 Roads and Associated Infrastructure Capital Works Program

### Project Indicator

|  |  |
|--|--|
|  | Within Budget (in progress, or not started)                          |
|  | Within Tolerance Range of 10% over Budget (in progress or completed) |
|  | Over Budget greater than 10% (in progress or completed)              |
|  | Project Completed within Budget                                      |
|  | Government Grant or YSC Funded - Not included in 21-22 Budget        |

| Job Name   | Actual Cost | 2021-22 Approved Budget | Status      | Physical Completion % & Indicator | Length | Comment on Status   |
|--|-------------|-------------------------|-------------|-----------------------------------|--------|---|
| <b>Construction</b>  |             |                         |             |                                   |        |   |
| CONSTRUCTION - CENTRAL - 1248 - LAH EAST ROAD - 2021/22              | 0           | 136,000                 | Not Started | 0%                                | 850    | Estimated to commence in the 4 <sup>th</sup> Quarter of the 21-22 Financial Year. |
| CONSTRUCTION - CENTRAL - 1316 - SHEEP HILLS BANGERANG ROAD - 2021/22 | 6,884       | 256,000                 | In Progress | 2%                                | 1600   | Small amount of materials have been carted for the project.                       |
| CONSTRUCTION - CENTRAL - 1327 - ANTWERP ROAD - 2021/22               | 95,495      | 85,000                  | Completed   | 100%                              | 530    | Project complete and overbudget by 12%.   |
| CONSTRUCTION - NORTH - 1152 - SEA LAKE LASCELLES ROAD - 2021/22      | 0           | 262,000                 | Not Started | 0%                                | 1490   | Estimated to commence in the 3 <sup>rd</sup> Quarter of the 21-22 Financial Year. |
| CONSTRUCTION - NORTH - 1277 - HOPETOUN YAAPEET ROAD - 2021/22        | 922         | 400,000                 | In Progress | 2%                                | 2000   | In tree trimming phase of the project.  |
| CONSTRUCTION - NORTH - 1668 - GALAQUIL WEST ROAD - 2021/22           | 182,300     | 195,000                 | Completed   | 100%                              | 1220   | Project complete and under budget.  |
| CONSTRUCTION - SOUTH - 1367 - RUPANYUP ROAD - 2021/22                | 3,640       | 216,000                 | Not Started | 0%                                | 1350   | Estimated to commence in the 3 <sup>rd</sup> Quarter of the 21-22 Financial Year. |
| CONSTRUCTION - SOUTH - 1422 - BANYENA PIMPINIO ROAD - 2021/22        | 5,324       | 450,000                 | Not Started | 0%                                | 1905   | Jobs to be considered holistically from a budget perspective.                     |
| CONSTRUCTION - SOUTH - 1422 - BANYENA PIMPINIO ROAD - 2021/22        | 2,541       |                         |             |                                   | 888    | Estimated to commence in the 4 <sup>th</sup> Quarter of the 21-22 Financial Year. |
| CONSTRUCTION - SOUTH - 1579 - BURRUM NORTH ROAD - 2021/22            | 8,536       | 160,000                 | In Progress | 5%                                | 1000   | Planning costs incurred, located optic fibre.                                     |
| CONSTRUCTION - SOUTH - 1585 - HORSHAM LUBECK ROAD - 2021/22          | 0           | 360,000                 | Not Started | 0%                                | 1800   | Estimated to commence in the 4 <sup>th</sup> Quarter of the 21-22 Financial Year. |
| CONSTRUCTION - SOUTH - 1588 - MINYIP DIMBOOLA ROAD - 2021/22         | 157,886     | 200,000                 | In Progress | 98%                               | 4000   | The road has been sealed and requires line marking to be completed.               |
| DIMBOOLA-MINYIP ROAD (50% of 1KM)                                    | 0           | 100,000                 | Not Started | 0%                                | 1000   | Estimated to commence in the 4 <sup>th</sup> Quarter of the 21-22 Financial Year. |



| Job Name  | Actual Cost | 2021-22 Approved Budget | Status      | Physical Completion % & Indicator | Length | Comment on Status   |
|---|-------------|-------------------------|-------------|-----------------------------------|--------|---|
| <b>Footpaths</b>  |             |                         |             |                                   |        |   |
| FOOTPATH - CENTRAL - 8112 - CAMPBELL STREET - 2021/22                   | 3,468       | 22,000                  | In Progress | 100%                              | 100    | Tree Lopping and concreting completed. Costs still to be incurred on this project, however expected to be under budget.                 |
| FOOTPATH - CENTRAL - 8130 - ELIZABETH AVENUE - 2021/22                  | 32,328      | 24,000                  | Completed   | 100%                              | 110    | Project completed and over budget by 34%.   |
| FOOTPATH - NORTH - 9110 - DODGSHUN STREET - 2021/22                     | 2,855       | 30,000                  | Completed   | 100%                              | 20     | Job was far simpler than first estimated and came in 91.35% under budget. Job was completed on 8/09/2021.                               |
| FOOTPATH - SOUTH - 8408 - DUNCAN STREET - 2021/22                       | 0           | 10,000                  | Not Started | 0%                                | 20     | Estimated to commence in the 4 <sup>th</sup> Quarter of the 21-22 Financial Year.   |
| FOOTPATH - SOUTH - 8419 - MCDONALD STREET - 2021/22                     | 0           | 15,000                  | Not Started | 0%                                | 65     | Estimated to commence in the 4 <sup>th</sup> Quarter of the 21-22 Financial Year.   |
| <b>Hot Mix</b>  |             |                         |             |                                   |        |   |
| HOT MIX - CENTRAL - 8169 - SCOTT STREET - 2021/22                       | 0           | 33,000                  | Not Started | 0%                                | 120    | Estimated to commence in the 3 <sup>rd</sup> Quarter of the 21-22 Financial Year. Project delayed from original estimate of start date. |
| HOT MIX - SOUTH - 8215 - STEWART STREET - 2021/22                       | 29,862      | 8,000                   | Completed   | 100%                              | 10     | Project completed on 29/11/2021.  |
| HOT MIX - SOUTH - 8222 - WOOD STREET - 2021/22                          | 2,846       | 1,000                   | Completed   | 100%                              | 15     | Project completed on 29/11/2021.  |
| HOTMIX - CENTRAL - 8169 SCOTT STREET ROUNDABOUT (PHILLIPS ST) - 2021/22 | 0           | 40,000                  | Not Started | 0%                                | 120    | Estimated to commence in the 4 <sup>th</sup> Quarter of the 21-22 Financial Year. Project delayed from original estimate of start date. |
| HOTMIX - SOUTH - 8401 - BREEN STREET MURTOA - 2021/22                   | 0           | 13,000                  | Not Started | 0%                                | 50     | Estimated to commence in the 4 <sup>th</sup> Quarter of the 21-22 Financial Year. Project delayed from original estimate of start date. |
| <b>Kerbing</b>  |             |                         |             |                                   |        |   |
| KERBING - CENTRAL - 8169 - SCOTT STREET - 2021/22                       | 0           | 20,000                  | Not Started | 0%                                | 50     | Estimated to commence in the 4 <sup>th</sup> Quarter of the 21-22 Financial Year.   |
| KERBING - SOUTH - 8412 - HAMILTON STREET - 2021/22                      | 0           | 130,000                 | Not Started | 0%                                | 200    | Estimated to commence in the 4 <sup>th</sup> Quarter of the 21-22 Financial Year.   |
| KERBING - SOUTH - 8419 - MCDONALD STREET - 2021/22                      | 0           | 60,000                  | Not Started | 0%                                | 120    | Estimated to commence in the 4 <sup>th</sup> Quarter of the 21-22 Financial Year.   |
| KERBING - SOUTH - 8419 - MCDONALD STREET - 2021/22                      | 0           | 90,000                  | Not Started | 0%                                | 200    | Estimated to commence in the 4 <sup>th</sup> Quarter of the 21-22 Financial Year.   |
| <b>Reseals</b>  |             |                         |             |                                   |        |   |
| RESEAL - NORTH - 9124 - YARRACK LANE - 2021/22                          | 0           | 4,000                   | Not Started | 0%                                | 100    | Estimated to commence in the 3 <sup>rd</sup> Quarter of the 21-22 Financial Year.   |
| RESEAL - CENTRAL - 1313 - BLUE RIBBON ROAD - 2021/22                    | 27,719      | 43,000                  | Completed   | 100%                              | 1535   | Project completed on 22/11/2021. Project is to come in under budget.  |
| RESEAL - CENTRAL - 1318 - WATCHEM WARRACKNABEAL ROAD - 2021/22          | 50,079      | 66,000                  | Completed   | 100%                              | 1600   | Project completed on 22/11/2021. Project is to come in under budget.  |

| Job Name  | Actual Cost | 2021-22 Approved Budget | Status      | Physical Completion % & Indicator | Length | Comment on Status   |
|---|-------------|-------------------------|-------------|-----------------------------------|--------|---|
| RESEAL - CENTRAL - 8101 - ALLAN STREET - 2021/22        | 0           | 8,000                   | Not Started | 0%                                | 152    | Estimated to commence in the 3 <sup>rd</sup> Quarter of the 21-22 Financial Year.   |
| RESEAL - CENTRAL - 8112 - CAMPBELL STREET - 2021/22     | 0           | 28,000                  | Not Started | 0%                                | 440    | Estimated to commence in the 3 <sup>rd</sup> Quarter of the 21-22 Financial Year.   |
| RESEAL - CENTRAL - 8124 - DEVEREUX STREET - 2021/22     | 0           | 41,000                  | Not Started | 0%                                | 260    | Estimated to commence in the 3 <sup>rd</sup> Quarter of the 21-22 Financial Year.   |
| RESEAL - CENTRAL - 8134 - GARDINER STREET - 2021/22     | 0           | 28,000                  | Not Started | 0%                                | 460    | Estimated to commence in the 3 <sup>rd</sup> Quarter of the 21-22 Financial Year.   |
| RESEAL - CENTRAL - 8160 - PARSONS STREET - 2021/22      | 0           | 2,000                   | Not Started | 0%                                | 37     | Estimated to commence in the 3 <sup>rd</sup> Quarter of the 21-22 Financial Year.   |
| RESEAL - NORTH - 1157 - LASCELLES WEST ROAD - 2021/22   | 26,224      | 31,000                  | Completed   | 100%                              | 1100   | Project completed.  |
| RESEAL - NORTH - 1230 GALAQUIL WEST ROAD - 2021/22      | 17,397      | 25,000                  | Completed   | 100%                              | 910    | Project completed.  |
| RESEAL - NORTH - 1248 - ROSEBERY RAINBOW ROAD - 2021/22 | 23,455      | 40,000                  | Completed   | 100%                              | 960    | Project completed.  |
| RESEAL - NORTH - 1277 - HOPETOUN YAAPEET ROAD - 2021/22 | 0           | 10,000                  | Not Started | 0%                                | 205    | Estimated to commence in the 3 <sup>rd</sup> Quarter of the 21-22 Financial Year.   |
| RESEAL - NORTH - 1295 - CAMBACANYA ROAD - 2021/22       | 0           | 4,000                   | Not Started | 0%                                | 71     | Estimated to commence in the 3 <sup>rd</sup> Quarter of the 21-22 Financial Year.   |
| RESEAL - NORTH - 1586 - LUNA PARK ROAD - 2021/22        | 0           | 0                       | Not Started | 0%                                | 335    | It is estimated that this project will cost \$12k. If there are budget savings in the reseal project in 21-22 financial year the project will be complete. If not, it will be carried forward into the 22-23 financial year plan. |
| RESEAL - NORTH - 9109 - DENNYS STREET - 2021/22         | 0           | 12,000                  | Not Started | 0%                                | 13     | Estimated to commence in the 3 <sup>rd</sup> Quarter of the 21-22 Financial Year.   |
| RESEAL - NORTH - 9118 - MANDEVILLE STREET 2021/22       | 0           | 23,000                  | Not Started | 0%                                | 360    | Estimated to commence in the 3 <sup>rd</sup> Quarter of the 21-22 Financial Year.   |
| RESEAL - NORTH - 9121 - STRACHAN STREET - 2021/22       | 0           | 8,000                   | Not Started | 0%                                | 130    | Estimated to commence in the 3 <sup>rd</sup> Quarter of the 21-22 Financial Year.   |
| RESEAL - NORTH - 9206 - HIGGINBOTHAM STREET - 2021/22   | 0           | 11,000                  | Not Started | 0%                                | 259    | Estimated to commence in the 3 <sup>rd</sup> Quarter of the 21-22 Financial Year.   |
| RESEAL - NORTH - 9213 - PHILLIPS STREET - 2021/22       | 0           | 14,000                  | Not Started | 0%                                | 234    | Estimated to commence in the 3 <sup>rd</sup> Quarter of the 21-22 Financial Year.   |
| RESEAL - NORTH - 9213 - PHILLIPS STREET - 2021/22       | 0           | 5,000                   | Not Started | 0%                                | 119    | Estimated to commence in the 3 <sup>rd</sup> Quarter of the 21-22 Financial Year.   |
| RESEAL - NORTH - 9308 - WOODS STREET - 2021/22          | 0           | 11,000                  | Not Started | 0%                                | 275    | Estimated to commence in the 3 <sup>rd</sup> Quarter of the 21-22 Financial Year.   |

| Job Name   | Actual Cost | 2021-22 Approved Budget | Status      | Physical Completion % & Indicator | Length | Comment on Status   |
|--|-------------|-------------------------|-------------|-----------------------------------|--------|---|
| RESEAL - SOUTH - 1588 - MINYIP DIMBOOLA ROAD - 2021/22   | 148,548     | 101,000                 | Completed   | 100%                              | 2200   | This project was completed on 24/11/2021. It was over budget.                     |
| RESEAL - SOUTH - 1588 - MINYIP DIMBOOLA ROAD - 2021/22   | 106,123     | 200,000                 | Completed   | 100%                              | 4400   | This project was completed on 26/10/2021 and came in under budget.                |
| RESEAL - SOUTH - 8305 - LOATS STREET - 2021/22           | 0           | 8,000                   | Not Started | 0%                                | 80     | Estimated to commence in the 3 <sup>rd</sup> Quarter of the 21-22 Financial Year. |
| RESEAL - SOUTH - 8402 - COLLINS STREET - 2021/22         | 19,499      | 23,000                  | Completed   | 100%                              | 342    | Project completed.  |
| RESEAL - SOUTH - 8403 - COMYN STREET - 2021/22           | 0           | 9,000                   | Not Started | 0%                                | 90     | Estimated to commence in the 3 <sup>rd</sup> Quarter of the 21-22 Financial Year. |
| RESEAL - SOUTH - 8404 - CROMIE STREET - 2021/22          | 0           | 13,000                  | Not Started | 0%                                | 63     | Estimated to commence in the 3 <sup>rd</sup> Quarter of the 21-22 Financial Year. |
| <b>Resheets</b>  |             |                         |             |                                   |        |   |
| RESHEET - CENTRAL - 1320 - DARTS ROAD - 2021/22          | 0           | 14,000                  | Not Started | 0%                                | 360    | Estimated to commence in the 3 <sup>rd</sup> Quarter of the 21-22 Financial Year. |
| RESHEET - CENTRAL - 1343 - ELSOMS ROAD - 2021/22         | 0           | 19,000                  | Not Started | 0%                                | 470    | Estimated to commence in the 3 <sup>rd</sup> Quarter of the 21-22 Financial Year. |
| RESHEET - CENTRAL - 1369 - CARRON ROAD - 2021/22         | 0           | 48,000                  | Not Started | 0%                                | 2000   | Estimated to commence in the 3 <sup>rd</sup> Quarter of the 21-22 Financial Year. |
| RESHEET - CENTRAL - 1383 - KEWELL SCHOOL ROAD - 2021/22  | 0           | 48,000                  | Not Started | 0%                                | 1600   | Estimated to commence in the 3 <sup>rd</sup> Quarter of the 21-22 Financial Year. |
| RESHEET - CENTRAL - 1536 - OULTONS ROAD - 2021/22        | 0           | 33,000                  | Not Started | 0%                                | 820    | Estimated to commence in the 3 <sup>rd</sup> Quarter of the 21-22 Financial Year. |
| RESHEET - CENTRAL - 1537 - RATTRAY ROAD - 2021/22        | 0           | 40,000                  | Not Started | 0%                                | 1000   | Estimated to commence in the 3 <sup>rd</sup> Quarter of the 21-22 Financial Year. |
| RESHEET - CENTRAL - 1561 - KENT ROAD - 2021/22           | 0           | 42,000                  | Not Started | 0%                                | 1740   | Estimated to commence in the 4 <sup>th</sup> Quarter of the 21-22 Financial Year. |
| RESHEET - CENTRAL - 1666 - CANNUM 5 CHAIN ROAD - 2021/22 | 0           | 48,000                  | Not Started | 0%                                | 2000   | Estimated to commence in the 4 <sup>th</sup> Quarter of the 21-22 Financial Year. |
| RESHEET - CENTRAL - 1709 - BANGERANG ROAD - 2021/22      | 0           | 22,000                  | Not Started | 0%                                | 540    | Estimated to commence in the 4 <sup>th</sup> Quarter of the 21-22 Financial Year. |
| RESHEET - CENTRAL - 1720 - DUNN ROAD - 2021/22           | 0           | 44,000                  | Not Started | 0%                                | 1820   | Estimated to commence in the 4 <sup>th</sup> Quarter of the 21-22 Financial Year. |
| RESHEET - CENTRAL - 1665 - KOSCHITZKE ROAD - 2021/22     | 0           | 16,000                  | Not Started | 0%                                | 400    | Estimated to commence in the 4 <sup>th</sup> Quarter of the 21-22 Financial Year. |
| RESHEET - NORTH - 1101 - FRED FRANKLES ROAD - 2021/22    | 0           | 72,000                  | Not Started | 0%                                | 3000   | Estimated to commence in the 3 <sup>rd</sup> Quarter of the 21-22 Financial Year. |
| RESHEET - NORTH - 1151 - LASCELLES EAST ROAD - 2021/22   | 0           | 24,000                  | Not Started | 0%                                | 1000   | Estimated to commence in the 3 <sup>rd</sup> Quarter of the 21-22 Financial Year. |

| Job Name  | Actual Cost | 2021-22 Approved Budget | Status      | Physical Completion % & Indicator | Length | Comment on Status   |
|---|-------------|-------------------------|-------------|-----------------------------------|--------|---|
| REHSEET - NORTH - 1132 - YARTO SPEED ROAD - 2021/22               | 0           | 29,000                  | Not Started | 0%                                | 720    | Estimated to commence in the 3 <sup>rd</sup> Quarter of the 21-22 Financial Year.   |
| RESHEET - NORTH - 1102 - TORNEY ROAD 2021/22                      | 0           | 24,000                  | Not Started | 0%                                | 1000   | Estimated to commence in the 3 <sup>rd</sup> Quarter of the 21-22 Financial Year.   |
| RESHEET - NORTH - 1119 - MITCHELLS ROAD - 2021/22                 | 0           | 10,000                  | Not Started | 0%                                | 250    | Estimated to commence in the 3 <sup>rd</sup> Quarter of the 21-22 Financial Year.   |
| RESHEET - NORTH - 1150 - MAXWELLS ROAD - 2021/22                  | 16,060      | 28,000                  | Completed   | 100%                              | 700    | 700 ton of materials budgeted; 810 ton of materials used due to there being a low spot. Whilst job is complete, not all costs have been received for the project.                                     |
| RESHEET - NORTH - 1166 - BURROIN ROAD - 2021/22                   | 0           | 27,000                  | Not Started | 0%                                | 680    | Estimated to commence in the 4 <sup>th</sup> Quarter of the 21-22 Financial Year.   |
| RESHEET - NORTH - 1208 - GORYURA EAST SCHOOL BUS ROUTE - 2021/22  | 33,725      | 29,000                  | Completed   | 100%                              | 1200   | 1200 ton of material still to be costed to the job, used 100 ton extra as there was an identified low spot in the road. Only 1100 ton of materials was budgeted. Project was completed on 16/09/2021. |
| RESHEET - NORTH - 1245 - SHANNONS ROAD - 2021/22                  | 12,429      | 36,000                  | In Progress | 90%                               | 1500   | Project near completion.  |
| RESHEET - NORTH - 1260 - HOFMAIERS ROAD - 2021/22                 | 0           | 46,000                  | Not Started | 0%                                | 1900   | Estimated to commence in the 4 <sup>th</sup> Quarter of the 21-22 Financial Year.   |
| RESHEET - NORTH - 1284 - GAALANUNGAH ROAD - 2021/22               | 43,679      | 31,000                  | Completed   | 100%                              | 1300   | Project over budget due to additional plant and employees required on the job. Job completed on 18/10/2021.   |
| RESHEET - NORTH - 1295 - CAMBACANYA ROAD - 2021/22                | 0           | 93,000                  | Not Started | 0%                                | 3890   | Estimated to commence in the 4 <sup>th</sup> Quarter of the 21-22 Financial Year.   |
| RESHEET - NORTH - 1534 - TURRIFF WEST ROAD - 2021/22              | 6,132       | 36,000                  | Completed   | 100%                              | 1500   | Project completed on 31/12/2021. Final costs to be incurred on project.   |
| RESHEET - NORTH - 1742 - GOLDBERS ROAD - 2021/22                  | 3,048       | 31,000                  | In Progress | 10%                               | 1300   | Commenced carting materials to project.   |
| RESHEET - NORTH - 1812 - ELLAM WILLENABRINA ROAD - 2021/22        | 0           | 30,000                  | Not Started | 0%                                | 750    | Estimated to commence in the 4 <sup>th</sup> Quarter of the 21-22 Financial Year.   |
| RESHEET - NORTH - 2050 - UNNAMED ROAD OFF MAXWELLS ROAD - 2021/22 | 13,108      | 44,000                  | Completed   | 100%                              | 1100   | 1300 ton of materials used. 1100 ton budgeted. Extra materials used on sidetracks. Material to be costed to project. Project completed on 31/08/2021.   |
| RESHEET - NORTH - 1714 - BEYAL NORTH ROAD - 2021/22               | 4,172       | 36,000                  | In Progress | 5%                                | 1500   | Commenced carting materials to site. Two days x two trucks.   |
| RESHEET - SOUTH - 1426 - HOLT KAMPS ROAD - 2021/22                | 0           | 26,000                  | Not Started | 0%                                | 660    | Estimated to commence in the 4 <sup>th</sup> Quarter of the 21-22 Financial Year.   |
| RESHEET - SOUTH - 1443 - RURADES ROAD - 2021/22                   | 0           | 58,000                  | Not Started | 0%                                | 2080   | Estimated to commence in the 4 <sup>th</sup> Quarter of the 21-22 Financial Year.   |
| RESHEET - SOUTH - 1460 - MATHESON ROAD - 2021/22                  | 1,954       | 82,000                  | In Progress | 5%                                | 1780   | Commenced small amount of material carting by northern truck.   |
| RESHEET - SOUTH - 1464 - GRAHAMS ROAD - 2021/22                   | 0           | 36,000                  | Not Started | 0%                                | 900    | Estimated to commence in the 4 <sup>th</sup> Quarter of the 21-22 Financial Year.   |

| Job Name  | Actual Cost | 2021-22 Approved Budget | Status      | Physical Completion % & Indicator | Length | Comment on Status  |
|---|-------------|-------------------------|-------------|-----------------------------------|--------|--|
| RESHEET - SOUTH - 1472 - DYERS ESTATE ROAD - 2021/22                  | 0           | 48,000                  | Not Started | 0%                                | 2010   | Estimated to commence in the 4 <sup>th</sup> Quarter of the 21-22 Financial Year.  |
| RESHEET - SOUTH - 1487 - HILL CREST ROAD - 2021/22                    | 9,027       | 27,000                  | Completed   | 100%                              | 670    | Project completed on 17/11/2021. Estimated to be under budget.   |
| RESHEET - SOUTH - 1497 - 3LK ROAD - 2021/22                           | 61,447      | 53,000                  | Completed   | 100%                              | 2200   | Project completed on 12/11/2021. Over budget.  |
| RESHEET - SOUTH - 1655 - HUEBNERS ROAD - 2021/22                      | 0           | 23,000                  | Not Started | 0%                                | 580    | Estimated to commence in the 4 <sup>th</sup> Quarter of the 21-22 Financial Year.  |
| <b>Shoulder Resheets</b>  |             |                         |             |                                   |        |  |
| SHOULDER RESHEET - CENTRAL - 1327 - ANTWERP ROAD - 2021/22            | 4,212       | 53,000                  | In Progress | 2%                                | 1500   | Tree trimming commenced.   |
| SHOULDER RESHEET - CENTRAL - 1316 - SHEEP HILLS BANGERANG - 2021/22   | 52,394      | 73,000                  | In Progress | 50%                               | 2083   | Tree trimming undertaken and all materials carted to site.   |
| SHOULDER RESHEET - CENTRAL - 8113 - CEMETERY ROAD - 2021/22           | 39,364      | 30,000                  | Completed   | 100%                              | 850    | Gravel carting from Charlton. This increased time on job to cart materials. Underestimated cost of cartage, due to truck costs.  |
| SHOULDER RESHEET - NORTH - 1147 - GAMA SEA LAKE ROAD - 2021/22        | 0           | 46,000                  | Not Started | 0%                                | 1300   | Estimated to commence in the 3 <sup>rd</sup> Quarter of the 21-22 Financial Year.  |
| SHOULDER RESHEET - NORTH - 1157 - LASCELLES WEST ROAD - 2021/22       | 0           | 54,000                  | Not Started | 0%                                | 1545   | Estimated to commence in the 3 <sup>rd</sup> Quarter of the 21-22 Financial Year.  |
| SHOULDER RESHEET - NORTH - 1161 - CENTRE HILL ROAD - 2021/22          | 0           | 57,000                  | Not Started | 0%                                | 1620   | Estimated to commence in the 3 <sup>rd</sup> Quarter of the 21-22 Financial Year.  |
| SHOULDER RESHEET - NORTH - 1661 - RAINBOW YAAPEET ROAD - 2021/22      | 0           | 42,000                  | Not Started | 0%                                | 1190   | Estimated to commence in the 3 <sup>rd</sup> Quarter of the 21-22 Financial Year.  |
| SHOULDER RESHEET - SOUTH - 1313 - BLUE RIBBON ROAD - 2021/22          | 49,806      | 67,000                  | In Progress | 80%                               | 1900   | Project almost complete.   |
| SHOULDER RESHEET - SOUTH - 1422 - BANYENA PIMPINO ROAD - 2021/22      | 36,242      | 77,000                  | In Progress | 20%                               | 2200   | Project commenced with six loads of gravel carted to stack site. Purchase order raised for \$17k of material and awaiting invoice. Minimal costs of wages and plant to be allocated. |
| SHOULDER RESHEET - SOUTH - 1668 - GLENORCHY ROAD - 2021/22            | 46,100      | 58,000                  | In Progress | 80%                               | 1670   | Project almost complete.   |
| <b>Stabilisation</b>  |             |                         |             |                                   |        |  |
| STABILISATION - CENTRAL - 1316 - SHEEP HILLS BANGERANG ROAD - 2021/22 | 0           | 23,000                  | Not Started |                                   | 235    | Estimated to commence in the 4 <sup>th</sup> Quarter of the 21-22 Financial Year.  |

| Job Name   | Actual Cost | 2021-22 Approved Budget | Status      | Physical Completion % & Indicator | Length   | Comment on Status   |
|--|-------------|-------------------------|-------------|-----------------------------------|----------|---|
| STABILISATION - VARIOUS - 2021/22 (will allocate when jobs are selected) | 0           | 80,000                  | Not Started |                                   |          | Estimated to commence in the 4 <sup>th</sup> Quarter of the 21-22 Financial Year. |
| <b>Urban Rehabilitation</b>  |             |                         |             |                                   |          |   |
| URBAN REHABILITATION - CENTRAL - 9007 - SIMSON STREET - 2021/22          | 78,172      | 106,000                 | Completed   | 100%                              | 400      | Project completed and under budget.   |
| URBAN REHABILITATION - NORTH - 9122 - TOOLE STREET - 2021/22             | 0           | 16,000                  | Not Started | 0%                                | 100      | Estimated to commence in the 4 <sup>th</sup> Quarter of the 21-22 Financial Year. |
| URBAN REHABILITATION - SOUTH - 8205 - DYER STREET - 2021/22              | 0           | 40,000                  | Not Started | 0%                                | 150      | Estimated to commence in the 4 <sup>th</sup> Quarter of the 21-22 Financial Year. |
| URBAN REHABILITATION - SOUTH - 8211 - MCINTOSH AVENUE - 2021/22          | 0           | 56,000                  | Not Started | 0%                                | 212      | Estimated to commence in the 4 <sup>th</sup> Quarter of the 21-22 Financial Year. |
| URBAN REHABILITATION - SOUTH - 8304 - FOUNDRY STREET - 2021/22           | 0           | 10,000                  | Not Started | 0%                                | 100      | Estimated to commence in the 4 <sup>th</sup> Quarter of the 21-22 Financial Year. |
| URBAN REHABILITATION - SOUTH - 8304 - FOUNDRY STREET - 2021/22           | 0           | 32,000                  | Not Started | 0%                                | 126      | Estimated to commence in the 4 <sup>th</sup> Quarter of the 21-22 Financial Year. |
| URBAN REHABILITATION - SOUTH - 8412 - HAMILTON STREET - 2021/22          | 0           | 86,000                  | Not Started | 0%                                | 240      | Estimated to commence in the 4 <sup>th</sup> Quarter of the 21-22 Financial Year. |
| <b>Bridge Works</b>  |             |                         |             |                                   |          |   |
| BRIDGE - NORTH - 1248 - ROSEBERY RAINBOW ROAD - 2021/22                  | 0           | 50,000                  | Not Started | 0%                                | 20m x 6m | Estimated to commence in the 4 <sup>th</sup> Quarter of the 21-22 Financial Year. |
| BRIDGE - CENTRAL - LIONS PARK BRIDGE                                     | 0           | 50,000                  | Not Started | 0%                                |          | Estimated to commence in the 4 <sup>th</sup> Quarter of the 21-22 Financial Year. |
| <b>Drainage Works</b>  |             |                         |             |                                   |          |   |
| DRAINAGE - SOUTH - DYER STREET TO CONNOLLY PD                            | 0           | 95,000                  | Not Started | 0%                                | 150      | Estimated to commence in the 3 <sup>rd</sup> Quarter of the 21-22 Financial Year. |
| DRAINAGE - NORTH - PHILLIP STREET - HIGGINBOTHAM STREET                  | 0           | 5,000                   | Not Started | 0%                                | 10       | Estimated to commence in the 3 <sup>rd</sup> Quarter of the 21-22 Financial Year. |
| <b>CARRY FORWARD PROJECTS FROM 2020-21 FINANCIAL YEAR</b>                |             |                         |             |                                   |          |   |
| Kerb & Channel - 8110 - BOWMAN STREET                                    | 0           | 12,000                  | Not Started | 0%                                |          | Estimated to commence in the 4 <sup>th</sup> Quarter of the 21-22 Financial Year. |
| Kerb & Channel - 8124 - DEVEREUX STREET                                  | 0           | 100,000                 | Not Started | 0%                                |          | Estimated to commence in the 4 <sup>th</sup> Quarter of the 21-22 Financial Year. |

| Job Name  | Actual Cost      | 2021-22 Approved Budget | Status      | Physical Completion % & Indicator | Length | Comment on Status   |
|---|------------------|-------------------------|-------------|-----------------------------------|--------|---|
| Kerb & Channel - 8140 - JAMOUNEAU STREET  | 0                | 66,000                  | Not Started | 0%                                |        | Estimated to commence in the 4 <sup>th</sup> Quarter of the 21-22 Financial Year.   |
| Kerb & Channel - 8312 - PETERING STREET   | 0                | 32,000                  | Not Started | 0%                                |        | Estimated to commence in the 4 <sup>th</sup> Quarter of the 21-22 Financial Year.   |
| HOTMIX - GOLF LINKS ROAD  | 0                | 15,000                  | Not Started | 0%                                | 460    | Estimated to commence in the 4 <sup>th</sup> Quarter of the 21-22 Financial Year.   |
| HOTMIX - HOPETOUN WEST ROAD - HOPETOUN YAAPEET ROAD INTERSECTION                | 27,424           | 15,000                  | Completed   | 100%                              | 630    | Project completed over budget on 29/11/2021.  |
| HOTMIX - HOPETOUN YAAPEET - YAAPEET KENMARE INTERSECTION                        | 16,229           | 15,000                  | Completed   | 100%                              | 373    | Project completed over budget on 29/11/2021.  |
| HOTMIX - WARRACKNABEAL SHEEPHILLS ROAD - SHEEPHILLS BANGERANG ROAD INTERSECTION | 0                | 17,000                  | Not Started | 0%                                |        | This intersection has received a number Customer Service Requests regarding the safety of the intersection. A safety assessment is being undertaken prior to Hotmix works being undertaken. The scope of works required may change and be undertaken in the 22-23 financial year. |
| HOTMIX - LEARMONTH ROAD   | 24,366           | 15,000                  | Completed   | 100%                              | 560    | Project completed over budget on 29/11/2021.  |
| HOTMIX - GLENORCHY ROAD - WARRANOOKE ROAD INTERSECTION                          | 19,589           | 17,000                  | Completed   | 100%                              | 450    | Project completed over budget on 29/11/2021.  |
| HOTMIX - SIMSON STREET BRIM   | 5,222            | 7,000                   | Completed   | 100%                              | 120    | Project completed over budget on 29/11/2021.  |
| RURAL REHABILITATION - MINYIP BANYENA ROAD (Agrilinks Funded)                   | 216,425          | 200,000                 | Completed   | 100%                              | 2000   | Project came in 8.21% over budget. The additional costs relate to weather impacts, due to works having to be redone after rain. Project was completed on 10/08/2021.  |
| <b>TOTAL</b>  | <b>1,874,366</b> | <b>7,154,000</b>        |             |                                   |        |   |



| <b>Projects Included outside of the Adopted 21-22 Budget</b>                         |                    |                         |               |  |               |  |
|--|--------------------|-------------------------|---------------|--|---------------|--|
| <b>Job Name</b>  | <b>Actual Cost</b> | <b>Additions Budget</b> | <b>Status</b> | <b>Physical Completion % &amp; Indicator</b> | <b>Length</b> | <b>Comment on Status</b>   |
| RESEAL - NORTH - 1277 - HOPETOUN YAAPEET ROAD - 2021/22 - (Final Seal)               | 78,785             | 78,785                  | Completed     | <b>100% Project Completed</b>                | 1612          | Final seal applied in the 21-22 Financial Year. Reseal was part of the 20-21 program. The final seal for this road was not carried forward into the 21-22 budget. Project was completed on 24/11/2021.   |
| RESEAL - SOUTH - CONNOLLY PARADE - 2021/22   | 0                  | 8,298                   | In Progress   | <b>85%</b>                                   |               | Reseal was part of the 20-21 program. The final seal for this road was not carried forward into the 21-22 budget. Works will be complete in quarter 3.   |
| RESEAL - CENTRAL - Mc LEAN STREET - 2021/22  | 0                  | 8,025                   |               | <b>0%</b>                                    |               | Reseal was part of the 20-21 program. The final seal for this road was not carried forward into the 21-22 budget.<br><br>Works will commence in quarter 3.   |
| DRAINAGE - SOUTH - MURTOA POOL CARPARK - 2021/22                                     | 8,879              | 43,000                  | In Progress   | <b>75%</b>                                   | 30            | This project was added to the budget to alleviate the drainage issue in the carpark via budget submission. The works were approved in addition to the adopted Capital Works Program as part of the Draft Budget presented to Council. The additional works are supported in Minutes from 23 June 2021 (M23 06 22021). The pipe work and pits have been installed. The surfacing is still required. |
| URBAN REHABILITATION - NORTH - LALOR ST (FROM DEAKIN ST TO REAR OF CARPARK ENTRANCE) | 0                  | 30,000                  | Not Started   | <b>0%</b>                                    |               | This project was approved via a budget submission to Council recorded in the Minutes from 23 June 2021. Works estimated to commence in 3 <sup>rd</sup> quarter.  |
| UPGRADE - NORTH - SINGLETON ROAD INTERSECTION (SAFETY UPGRADE)                       | 0                  | 0                       | Completed     | <b>100% Project Completed</b>                |               | This project was approved by Council resolution on 27 October 2021 due to a safety audit of the intersection and after receiving a request from the community.<br><br>The project costs were included as part of the maintenance program and not included as a capital project.<br><br>Project was completed in December 2021.   |
| UPGRADE - NORTH - COOK ROAD INTERSECTION (SAFETY UPGRADE)                            | 0                  | 0                       | Completed     | <b>100% Project Completed</b>                |               | This project was approved by Council resolution on 27 October 2021 due to a safety audit of the intersection and after receiving a request from the community.<br><br>The project costs were included as part of the maintenance program and not included as a capital project.<br><br>Gravel maintenance was also undertaken on Cook Road.<br><br>Project was completed in December 2021.         |
| <b>TOTAL</b>   | <b>87,664</b>      | <b>168,108</b>          |               |  |               |  |



## 12 Council Owned Building and Associated Infrastructure Projects

### Project Indicator

|  |  |
|--|--|
|  | Within Budget (in progress, or not started)                          |
|  | Within Tolerance Range of 10% over Budget (in progress or completed) |
|  | Over Budget greater than 10% (in progress or completed)              |
|  | Project Completed within Budget                                      |
|  | Government Grant or YSC Funded - Not included in 21-22 Budget        |

| Job Name   | Actual Costs<br>(ex. GST) | Budget<br>21-22 | Total<br>Project<br>Budget | Indicator<br>& Expected<br>Completion<br>Date | Comment on Status   |
|--|---------------------------|-----------------|----------------------------|---|---|
| Brim Bowling Club                                    | 0                         | 20,000          | 20,000                     | 30/06/2022                                    | Included in Capital Works Budget 21-22, Council own source revenue to repair clubhouse roofing and guttering. Council had to undertake some emergency maintenance on this facility following recent rainfall which saw the building begin to leak and water running under the building causing external damage. Will monitor these repairs undertaken to determine if further works are required.   |
| Brim Memorial Hall - Upgrades                        | 12,291                    | 12,000          | 15,920                     |   | The installation of the curtains has been completed and creditor was paid in 2020/21.   |
| Enhancing Warracknabeal's Creekside Camping Assets   | 3,398                     | 0               | 185,000                    |   | Council has received \$185k from Great Outdoors Grant. Project is in procurement phase, with specifications for procurement released via MAV procurement - C306-2022.<br>The project will replace existing ageing and fragmented toilet and en-suite facilities located around the park with a modern, all abilities accessible toilet, shower and laundry block. The design includes 4 male and 4 female toilets, 4 male and 4 female showers, a unisex toilet and shower facility, and an accessible laundry with washing and drying equipment. |
| Hopetoun Caravan Park - Fire Safety Upgrades         | 10,710                    | 0               | 24,702                     | 30/06/2022                                    | Project to be funded via Council's own source revenue. Was not included in 21-22 Budget as works were to be completed in 20-21 Financial Year.  |
| Hopetoun Caravan Park - Installation Of 2 New Cabins | 1,700                     | 130,000         | 134,000                    | 30/06/2022                                    | Cabins are in procurement stage. To be awarded at January/ February 2022 Council meeting.   |
| Hopetoun Caravan Park - Installation Of Camp Kitchen | 0                         | 0               | 68,500                     | 30/06/2022                                    | Camp kitchen is currently in design phase. Was not included in 21-22 Budget as works were to be completed in 20-21 Financial Year.  |
| Hopetoun Community Housing                           | 0                         | 0               | 0                          | 30/06/2023                                    | If this project is granted funding the aim was to complete the entire housing project (14 dwellings) by June 2023. Awaiting funding announcement.   |

| Job Name  | Actual Costs<br>(ex. GST) | Budget<br>21-22 | Total<br>Project<br>Budget | Indicator<br>& Expected<br>Completion<br>Date | Comment on Status   |
|---|---------------------------|-----------------|----------------------------|---|---|
| Hopetoun Depot - Emulsion Tank                          | 0                         | 25,000          | 25,000                     | 30/06/2022                                    | Council's own source revenue is funding this project. This site will be assessed when Rupanyup emulsion tank is assessed. Initial conversations with the contractor has concluded the budget may only cover one tank, with the Rupanyup Tank being higher priority.   |
| Hopetoun Kindergarten Toilet and Store Project Upgrade  | 0                         | 0               | 42,791                     | 30/06/2022                                    | Grant funding not included in 21/22 Financial Year. Accounted for in 20/21 FY. Contractor engaged and works to commence in January / February 2022. Scope of project slightly changed due to rising cost of raw materials.  |
| Hopetoun Memorial Hall - Upgrade                        | 0                         | 0               | 6,348                      | 31/03/2022                                    | Works to be completed by January 2022.  |
| Hopetoun Power House – Accommodation and Arts Studio    | 273,963                   | 140,000         | 340,000                    | 30/06/2022                                    | DCP funding of \$180k and Community Contribution of \$10k for Accommodation component of project.<br><br>Art Gallery Works - RDV Funding through Silo Art Implementation Strategy- furniture on order and landscaping in rear yard to be finalised.   |
| Hopetoun Recreation Reserve Lighting                    | 866                       | 295,000         | 295,000                    | 30/06/2022                                    | Funding \$195k, Council own source revenue contribution \$40k and Club contributing \$60k. Contractor appointed. Soil test complete. Once results are received, footing designs to be undertaken.   |
| Hopetoun Swimming Pool Audit Condition Report & Repairs | 2,500                     | 50,000          | 50,000                     | 30/06/2022                                    | Own source revenue allocated for capital improvements. Independent Aquatic Engineer has been to inspect the facility and is in the process of completing the condition audit report. Necessary repair works will be identified following receipt of this report and will be completed accordingly, after 21/22 pool season. |
| Hopetoun Old School Site*                               | 0                         | 0               | 135,000                    |   | Council has agreed to purchase the old Hopetoun School site for Community purposes. A consultant has been engaged to undertake Master Planning for the site.  |
| Hopetoun Aerodrome Project                              | 0                         | 0               | 135,450                    | 30/06/2022                                    | Funded by Department of Industry, Science, Energy and Resources. No matching fund required. Design completed. Spec is being developed for RFT. There is a possibility of the project being condensed due to cost of steel increasing and grant application was based on 2020 pricing.                                       |
| Hopetoun - Poulton Park Sprinkler System                | 11,005                    | 0               | 12,000                     | 29/10/2021                                    | Sprinkler system installed by Wimmera AquaTrail (Plumber). Project Completed. This project was approved on receipt of a budget submission when considering the adoption of the 21/22 Budget.  |

| Job Name   | Actual Costs<br>(ex. GST) | Budget 21-22 | Total Project Budget | Indicator & Expected Completion Date      | Comment on Status  |
|--|---------------------------|--------------|----------------------|---|--|
| Lascelles Caravan Park - Powered Sites                                 | 0                         | 30,000       | 30,000               |   |  |
| Lascelles Caravan Park Fire Safety Upgrade & Onsite Wastewater Upgrade | 23,033                    | 10,000       | 42,807               | 30/06/2022                                | Project was estimated to be delivered in 20-21 Financial Year. Project funds not included in carry over for 2021-22 Financial Year. Project near completion, estimated to be under budget.   |
| Minyip Kindergarten Sand and Science Project                           | 5,455                     | 0            | 28,025               | 31/03/2022                                | Grant funding not included in 21/22 Financial Year. Accounted for in 20/21 FY. Contractor engaged and to commence in January / February 2022. Due to rising costs of raw materials, scope of project reduced.  |
| Murtoa Caravan Park - Fire Safety Upgrades                             | 0                         | 0            | 5,825                | 30/06/2022                                | Project was estimated to be delivered in 20-21 Financial Year. Project funds not included in carry over for 2021-22 Financial Year.  |
| Murtoa Caravan Park - Irrigation and Landscaping Upgrades              | 84                        | 0            | 14,977               | 30/06/2022                                | Works to commence mid to late January 2022, and to be timed with the Lake Committee of Management Works.   |
| Murtoa Housing Units   | 13,600                    | 515,000      | 515,000              | 30/06/2023                                | Community Infrastructure Loan \$250k for each location. Community Group contributing to project of approx. \$200k. Council applying for \$2.8million for Housing Projects across the shire from the State Government Regional Infrastructure Fund. Land purchased for project and to be settled early 2022.  |
| Murtoa -Dunmunkle Childcare Centre*                                    | 0                         | 0            | 0                    |   | Project is in planning phase. Council will apply for Building Better Regions Round 6 Funding to support this project.  |
| Rupanyup Depot - Emulsion Tank   | 0                         | 25,000       | 25,000               | 30/06/2022                                | Contractor has been sourced and has made initial estimates of cost based on photos and explanation provided.   |
| Rupanyup Recreation Reserve - Courts & Building                        | 632,505                   | 1,183,000    | 1,377,830            | 28/03/2022<br>Estimated to be over budget | The project is well underway. Based on a recent awarding of Tender Contract. The Modular Building side of the project will push entire project over budget. The modular builders now have building permit. Estimated building commencement date 24 January 2022. Courts concrete has been laid, acrylic to be applied. Weather may delay the application of the acrylic. Shelters to be installed. |
| Rupanyup Council Building - Childcare Upgrade*                         | 0                         | 0            | 30,000               | 31/03/2022                                | Councillors supported works to be undertaken at the former Shire Office in Cromie Street Rupanyup to support Childcare services. This project is an economic development initiative to support parents/carers to return to the workforce. Contractor appointed and works have commenced on the site.   |

| Job Name  | Actual Costs<br>(ex. GST) | Budget 21-22 | Total Project Budget | Indicator & Expected Completion Date | Comment on Status  |
|---|---------------------------|--------------|----------------------|--------------------------------------|--|
| Rupanyup Community Housing Project                        | 800                       | 0            | 0                    |                                      | If this project is granted funding the aim was to complete the entire housing project (14 dwellings) by June 2023.<br><br>Awaiting funding decision.   |
| Sheep Hills Memorial Hall - Upgrade                       | 18,083                    | 14,000       | 27,612               |                                      | Includes curtains and refurbishment in 21-22 FY. Repairs to floor and refinishing to be completed in February 2022.  |
| Signage Boundary Signs                                    | 0                         | 45,000       | 45,000               | 30/06/2022                           | Boundary signage RFQ Q147-2022 drafted and to be released early in 2022.   |
| Urban Development - Streetscape                           | 0                         | 100,000      | 100,000              | 30/06/2022                           | Funds allocated in 21-22 Capital Works program.  |
| Warracknabeal Caravan Park - Installation Of 3 New Cabins | 0                         | 200,000      | 196,000              |                                      | Cabins are in procurement stage. To be awarded at January/February 2022 Council meeting.   |
| Warracknabeal Caravan Park - Installation Of Camp Kitchen | 0                         | 0            | 68,500               |                                      | Camp kitchen is currently in design phase. Funding received for project and expenditure was not carried forward into 21-22 financial year.   |
| Warracknabeal Depot - Office                              | 0                         | 200,000      | 200,000              | 30/06/2022                           | Scope changed from tearoom review to overall office / building review. Concept complete, specifications complete and estimates have been acquired. Meeting builder onsite to ensure budget is adequate.  |
| Warracknabeal Early Years Facilities Furniture            | 0                         | 22,000       | 22,000               |                                      | This budget is for the furnishing of the 3-year-old kinder room.   |
| Warracknabeal Early Years Facilities Upgrade              | 91,884                    | 1,550,000    | 1,550,000            |                                      | Carried forward allocation from 20-21 FY. To be delivered in the 21-22 Financial Year. Permit issued prior to Christmas and works to commence early in 2022.   |
| Warracknabeal Landfill - Rehabilitation Work              | 149,936                   | 0            | 150,000              |                                      | No carry forward in 21-22 Budget as expectation was project would be completed by 30 June 2021.  |
| Warracknabeal Livestock Exchange Upgrades and Fire Design | 5,532                     | 34,000       | 75,000               | 30/06/2022                           | Budget was not carried forward to 21/22 as project was expected to be partially completed by 30 June 2021. Only 34k for 21-22 Financial Year in Budget. Awaiting CFA consent.<br><br>Ramp cannot be completed until the final tank costs are determined. Tender will be released in January / February 2022 for Tanks. |
| Warracknabeal Public Amenities Upgrade (Toilet)           | 0                         | 150,000      | 150,000              |                                      | \$150k own source revenue approved. Unsuccessful in BBRF. Project may be pushed into 2022-23 financial year.   |

| Job Name  | Actual Costs<br>(ex. GST) | Budget 21-22 | Total Project Budget | Indicator & Expected Completion Date | Comment on Status  |
|---|---------------------------|--------------|----------------------|--------------------------------------|--|
| Warracknabeal Shire Office - Technical Services Building      | 0                         | 25,000       | 25,000               | 30/06/2022                           | Works to be completed by 30 June 2022.   |
| Warracknabeal Tourist Information Centre Amenities Upgrade    | 53,995                    | 150,000      | 150,000              | 1/07/2022                            | \$150k own source revenue approved. Unsuccessful with BBRF. Note: \$75 for outdoor dining to be included with this overall project. \$20k for plans being done. E-plus architects.   |
| Warracknabeal Town Hall - Kitchen Upgrade                     | 6,870                     | 51,000       | 55,000               | 31/03/2022                           | Works commenced with supper room and kitchen removed. Estimated completion March 2022.   |
| Warracknabeal Town Hall - Ramp, Air Conditioning & Curtains   | 55,769                    | 78,000       | 79,600               | 31/03/2022                           | Estimated completion March 2022.   |
| Warracknabeal Town Hall Stronger Foundations Project          | 124,614                   | 187,000      | 263,877              | 31/03/2022                           | Estimated completion March 2022.   |
| Woomelang Housing Units                                       | 0                         | 500,000      | 500,000              | 30/06/2023                           | Community Infrastructure Loan \$250k for each location. Community Group contributing to project of approx. \$200k. Council applying for \$2.8million for Housing Projects across the shire from the State Government Regional Infrastructure Fund. |
| Woomelang Synthetic Bowls Surface                             | 1,800                     | 0            | 228,000              |                                      | Schematics currently being prepared for the project. This project funding is to replace the community project funding allocated to the Woomelang Op shop that has now changed to scope.  |
| Warracknabeal Community Housing Project                       | 12,894                    | 0            | 0                    | 30/06/2023                           | If this project is granted funding the aim was to complete the entire housing project (14 dwellings) by June 2023.<br><br>Awaiting funding decision.   |
| Warracknabeal Leisure Centre - Lighting Upgrade               | 0                         | 0            | 9,050                | 31/12/2021                           | Council's own source revenue to rectify lighting issue for user groups.  |
| Warracknabeal Leisure Centre Sporting Equipment & Scoreboards | 13,724                    | 0            | 20,000               | 31/12/2021                           | Budget funds allocated from the Warracknabeal Leisure Centre Upgrades.   |
| Warracknabeal Leisure Centre - Upgrades                       | 78,413                    | 20,000       | 72,000               | 31/12/2021                           | Funds allocated in 21-22 Capital Works program, allocated to Sporting Equipment and Scoreboard project.  |

| Job Name  | Actual Costs<br>(ex. GST) | Budget<br>21-22  | Total Project Budget | Indicator & Expected Completion Date | Comment on Status  |
|---|---------------------------|------------------|----------------------|--------------------------------------|--|
| Transfer Station Upgrade  | 0                         | 393,655          | 393,655              |                                      | Project is funded by DELWP as a part of Transfer Station Upgrade Program. No Matching fund required. Design commenced. Negotiating with DELWP to alter the grant so that unused portion can be used towards offsetting purchase of bins. Total Grant is \$433k (waste management bins in budget) |
| Warracknabeal Transfer Station - Hard Waste Shed Extension - West | 0                         | 39,345           | 39,345               |                                      | Contractor engaged to supply and install concrete slab and shed for extension. Concrete funded by DELWP and shed extension funded by SV.   |
|   | <b>1,605,421</b>          | <b>6,194,000</b> | <b>7,978,814</b>     |                                      |  |

## 13 Community Projects

### Project Indicator

|  |  |
|--|--|
|  | Within Budget (in progress, or not started)                          |
|  | Within Tolerance Range of 10% over Budget (in progress or completed) |
|  | Over Budget greater than 10% (in progress or completed)              |
|  | Project Completed within Budget                                      |
|  | Government Grant or YSC Funded - Not included in 21-22 Budget        |

| Job Name  | Actual Costs<br>(exc. GST) | Budget<br>21-22 | Total<br>Project<br>Budget | Indicator<br>& Expected<br>Completion<br>Date   | Comment on Status  |
|---|----------------------------|-----------------|----------------------------|---|--|
| Anzac Park Master Plan                              | 0                          | 30,000          | 40,000                     | 31/05/2022                                      | Community contributing \$10k and Council \$30k in the 21/22 adopted budget. Total project \$40k. Consultant appointed to commence community engagement in January 2022 and estimated to be completed by May 2022.  |
| Aubrey Hall -<br>Restumping, Plumbing &<br>Painting | 2,755                      | 31,213          | 31,213                     | 28/02/2022                                      | Verandah repairs, Restumping and Sand and Seal Hall Floor to be undertaken. Works to be completed by February 2022.  |
| Beulah Caravan Park -<br>Fire Safety Upgrade        | 8,018                      | 0               | 20,239                     | 31/03/2022                                      | Project near completion, estimated to be on budget. Project was not carried forward from 20/21 financial year.   |
| Beulah Memorial Hall                                | 8,900                      | 70,400          | 80,632                     | 31/03/2022                                      | Airconditioning and Restumping of Kitchen and Supper Room to be undertaken. Works to commence in January 2022 and to conclude by end of February 2022.   |
| Beulah Recreation<br>Reserve Air Conditioning       | 35,525                     | 0               | 60,000                     |   | Project Completed (under spent).   |
| Beulah Recreation<br>Reserve Changerooms            | 138,185                    | 600,000         | 743,195                    | 28/03/2022<br>Estimated to<br>be over<br>budget | Community Contributing \$50k, Federal Government \$26k, State Government \$668k. Confirm own source revenue for additional costs. Based on Awarding of Tender Contract, the project will be over budget. Estimated building works to commence for modular erection, late January 2022. |
| Brim Caravan Park -<br>Amenities Refurbishment      | 0                          | 1,834           | 1,834                      |   |  |
| Brim Caravan Park -<br>Installation 8 Power Sites   | 0                          | 10,912          | 10,912                     | 30/06/2022                                      | Powered sites estimated to commence in April 2022 at request of Committee of Management.   |
| Brim Caravan Park -<br>Solar Battery                | 14,045                     | 15,450          | 15,450                     | 31/12/2021                                      | Solar battery installation completed.  |

| Job Name  | Actual Costs<br>(exc. GST) | Budget<br>21-22 | Total<br>Project<br>Budget | Indicator<br>& Expected<br>Completion<br>Date | Comment on Status  |
|---|----------------------------|-----------------|----------------------------|---|--|
| Brim Recreation Reserve<br>- Resurfacing Netball /<br>Tennis Courts | 606,791                    | 600,000         | 852,674                    | 30/12/2021                                    | Community Contributing 100k, Federal Government \$59k, State Government \$694k. Concrete has been completed. Acrylic to be applied. The weather may delay the acrylic application. Shelters to be installed.   |
| Brim Streetscape  | 15,836                     | 0               | 17,420                     | 8/10/2021                                     | Walking track from creek to the street. This project is now complete. Project was not carried forward from 20/21 financial year  |
| Business Innovation Pilot<br>Project                                | 0                          | 60,000          | 60,000                     | 1/03/2024                                     | Project Plan developed for approval by RDV.  |
| Cultural Heritage<br>Augmented & Virtually<br>Reality Project       | 0                          | 50,000          | 50,000                     | 1/05/2023                                     | Strategy development ARV across silo art trail. Project plan updated for RDV approval. Procurement to be released in January 2022.   |
| Lubeck Memorial Hall -<br>Upgrades                                  | 16,473                     | 16,000          | 16,000                     | 31/12/2021                                    | Beam to be replaced at Lubeck Hall, due to structural issues identified. Project has been completed.   |
| Mallee Silo Art Trail<br>Signage Project                            | 0                          | 250,000         | 250,000                    | 1/01/2023                                     | Project plan updated for RDV approval. Signage procurement to be released in January 2022.   |
| Marketing - Silo Art Trail<br>Project                               | 0                          | 120,000         | 120,000                    | 30/06/2022                                    | Project plan updated for RDV approval. Contractor appointed and works to commence early 2022.  |
| Minyip Caravan Park - 4<br>New Caravan Sites and<br>Landscaping     | 84                         | 16,410          | 16,410                     | 31/03/2022                                    | Project near completion. Budget revised to include the landscaping budget. Estimated to be on budget.  |
| Minyip Memorial Hall  | 1,200                      | 29,595          | 38,595                     | 30/04/2022                                    | Restumping and painting to commence February 2022.   |
| Minyip Swimming Pool  | 51,768                     | 0               | 37,000                     | 30/06/2022                                    | This project has been completed. Since completion the paint is flaking and we have had an independent aquatic engineer assess the defects. The Contractor has been to site and has agreed to rectification works. Works are to take place following 21/22 pool season. |
| Murtoa - Stick Shed<br>Refurbishment                                | 10,038                     | 350,000         | 350,000                    |   | Project in design phase. Heritage architects engaged for fire exits.   |
| Murtoa Mechanics Hall   | 34,173                     | 101,428         | 101,428                    | 30/06/2022                                    | Works to be completed on laneway and car park. Estimated to commence first week of January 2022. Lighting upgrade has been quoted. All building works have been completed.   |
| Murtoa Recreation<br>Reserve Master Plans                           | 0                          | 40,000          | 40,000                     | 31/05/2022                                    | Council's own source revenue allocated for this project. Community Contributing \$10k. Consultant appointed with community engagement to commence in January 2022 and project estimated to be completed by May 2022.   |



| Job Name  | Actual Costs<br>(exc. GST) | Budget<br>21-22 | Total<br>Project<br>Budget | Indicator<br>& Expected<br>Completion<br>Date | Comment on Status   |
|---|----------------------------|-----------------|----------------------------|---|---|
| Patchewollock - Recreation Reserve                                      | 19,472                     | 45,074          | 70,000                     | 30/06/2022                                    | Playground, Tennis Court, Bollards and Fencing project. \$20k allocated for recreation reserve and \$50k for streetscape. This project is in delivery. Estimated \$45k to be expended this financial year.              |
| Patchewollock Playgrounds and Street Scapes                             | 5,455                      | 0               | 0                          | 30/06/2022                                    | This project is to be considered with J100030. The playground has been costed to above project. Total Project for J100030 and J000299 is \$70k.   |
| Patchewollock Memorial Hall   | 36,974                     | 43,878          | 43,873                     |   |   |
| Silo Art Trail Coordinator  | 22,039                     | 80,000          | 160,000                    | 1/09/2023                                     | \$80k over two years. \$80k in 22-23 Financial Year. Budget included in employee costs for Tourism Officer.   |
| Speed - Outdoor Dining and Activation                                   | 4,128                      | 0               | 5,000                      | 1/12/2021                                     | Delivery has been extended until 31 December 2021. Project was to be completed by 30 June 2021 and was not carried forward.   |
| Warracknabeal Artists-In-Residence Accommodation & Creative Hub Project | 0                          | 500,000         | 500,000                    | 1/04/2023                                     | Project plan updated for RDV approval. Design phase to commence in November.  |
| Warracknabeal - Outdoor Dining and Activation                           | 0                          | 0               | 75,000                     |   | Grant funding extended until 31 December 2021. To be completed this calendar year when works are undertaken at Tourist Information Centre. The estimated expenditure was not carried forward from 20-21 financial year. |
| Wonder Cabinette (Warracknabeal Court House Project)                    | 200,000                    | 248,750         | 248,750                    | 1/06/2022                                     | Court House Project at Warracknabeal. Separate to the Artist in Residence Accommodation Project. Monash University delivering project.  |
| Woomelang Op Shop**   | 9,925                      | 128,000         | 120,000                    | 31/12/2021                                    | This project has changed scope. The Op Shop will be relocated to an existing building. Council has reallocated funds to Woomelang Bowling Green Synthetic Surface and Woomelang Wagon Projects.                         |
| Woomelang Memorial Hall   | 25,405                     | 0               | 16,253                     | Over budget                                   | Project completed. Expenditure estimated not carried forward into 21-22 financial year. Project is over budget.   |
| Yaapeet Recreation Reserve - Accommodation (Cabin)                      | 69,992                     | 0               | 75,000                     | 31/12/2021                                    | Project Completed. Furniture for cabin to be organised by the Community Group. Expenditure estimated not carried forward into 21-22 financial year.   |
| Yaapeet Recreation Reserve - Hall                                       | 5,450                      | 25,000          | 39,504                     | 30/06/2022                                    | Yaapeet Hall works in progress.   |
| Beulah - COVID Safe Outdoor Activation                                  | 0                          | 0               | 2,000                      | 30/06/2022                                    | Letters were sent to the Progress Committees notifying of funding and the request for an invoice to be sent to YSC for payment.   |
| Brim - COVID Safe Outdoor Activation                                    | 0                          | 0               | 2,000                      | 30/06/2022                                    | Letters were sent to the Progress Committees notifying of funding and the request for an invoice to be sent to YSC for payment.   |

| Job Name  | Actual Costs<br>(exc. GST) | Budget<br>21-22  | Total<br>Project<br>Budget | Indicator<br>& Expected<br>Completion<br>Date | Comment on Status   |
|---|----------------------------|------------------|----------------------------|---|---|
| Hopetoun - COVID Safe Outdoor Activation              | 0                          | 0                | 2,000                      | 30/06/2022                                    | Letters were sent to the Progress Committees notifying of funding and the request for an invoice to be sent to YSC for payment.   |
| Lascelles - COVID Safe Outdoor Activation             | 0                          | 0                | 2,000                      | 30/06/2022                                    | Letters were sent to the Progress Committees notifying of funding and the request for an invoice to be sent to YSC for payment.   |
| Minyip - COVID Safe Outdoor Activation                | 0                          | 0                | 2,000                      | 30/06/2022                                    | Letters were sent to the Progress Committees notifying of funding and the request for an invoice to be sent to YSC for payment.   |
| Murtoa - COVID Safe Outdoor Activation                | 0                          | 0                | 2,000                      | 30/06/2022                                    | Letters were sent to the Progress Committees notifying of funding and the request for an invoice to be sent to YSC for payment.   |
| Patchewollock - COVID Safe Outdoor Activation         | 0                          | 0                | 2,000                      | 30/06/2022                                    | Letters were sent to the Progress Committees notifying of funding and the request for an invoice to be sent to YSC for payment.   |
| Rupanyup - COVID Safe Outdoor Activation              | 0                          | 0                | 2,000                      | 30/06/2022                                    | Letters were sent to the Progress Committees notifying of funding and the request for an invoice to be sent to YSC for payment.   |
| Tempy - COVID Safe Outdoor Activation                 | 0                          | 0                | 2,000                      | 30/06/2022                                    | Letters were sent to the Progress Committees notifying of funding and the request for an invoice to be sent to YSC for payment.   |
| Warracknabeal - COVID Safe Outdoor Activation         | 0                          | 0                | 2,000                      | 30/06/2022                                    | Letters were sent to the Progress Committees notifying of funding and the request for an invoice to be sent to YSC for payment.   |
| Woomelang - COVID Safe Outdoor Activation             | 0                          | 0                | 2,000                      | 30/06/2022                                    | Letters were sent to the Progress Committees notifying of funding and the request for an invoice to be sent to YSC for payment.   |
| Yaapeet - COVID Safe Outdoor Activation               | 0                          | 0                | 2,000                      | 30/06/2022                                    | Letters were sent to the Progress Committees notifying of funding and the request for an invoice to be sent to YSC for payment.   |
| Economic Development - WMT Accommodation Gap Analysis | 0                          | 0                | 57,800                     | 30/06/2022                                    | Council undertook procurement process in 2021. Project was placed on hold awaiting funding. Funding has been received and Consultant has been appointed to undertake works. |
|   | <b>1,342,630</b>           | <b>3,738,398</b> | <b>4,388,182</b>           |   |   |

## 14 Corporate Projects

### Project Indicator











|  |  |
|--|--|
|  | Within Budget (in progress, or not started)                          |
|  | Within Tolerance Range of 10% over Budget (in progress or completed) |
|  | Over Budget greater than 10% (in progress or completed)              |
|  | Project Completed within Budget                                      |
|  | Government Grant or YSC Funded - Not included in 21-22 Budget        |















| Job Name                  | Actual Costs (exc. GST) | Budget 21-22     | Expected Completion Date | Indicator | Comment on Status   |
|---------------------------|-------------------------|------------------|--------------------------|-----------|---|
| Glass Crusher             | 60,000                  | 34,000           |                          |           | Council Management has opted to refurbish existing rollers opposed to purchasing a new roller. This provided greater value for money. As combined refurbishment cost will exceed \$150k, a report will be presented to Council regarding the procurement process. One roller has been refurbished this financial year.        |
| Glass Crushing Bins       | 0                       | 84,000           | 30/06/2022               |           | Procurement finalised. Bins to be delivered in March 2022. Grant funding secured to support this project with \$32K from DELWP and \$42k coming from Sustainability Victoria. \$10k Council contribution.   |
| Flocon                    | 0                       | 410,000          | 1/02/2022                |           | Sourced through MAV Vendor panel, delivery anticipated to be in February 2022.  |
| Rollers (Refurbishment)   | 15,000                  | 200,000          | 30/06/2022               |           | Council Management has opted to refurbish existing rollers opposed to purchasing a new roller. This provided greater value for money. As combined refurbishment cost will exceed \$150k, a report will be presented to Council regarding the procurement process. One roller has commenced refurbishment this financial year. |
| Jetpatcher                | 0                       | 410,000          | 1/02/2022                |           | Sourced through MAV Vendor panel, delivery anticipated to be in February 2022.  |
| Staff Vehicles            | 0                       | 190,000          | 30/06/2022               |           | Vehicle replacements in accordance with Council's Motor Vehicle Policy. Council Report to be presented in January 2022 to recommend the purchase of Mitsubishi Pajero's and Outlanders.   |
| Rover                     | 0                       | 40,000           | 30/06/2021               |           | Top con rover purchased last financial year and already being used in field.  |
| Digital Radio System      | 4,653                   | 71,000           | 1/02/2022                |           | vehicle rollover and GPS (including working alone) components purchased, company to deliver items early January 2022. There was a delay in supplier receiving components from overseas.   |
| Library Book              | 26,768                  | 20,000           | 30/06/2022               |           | \$6,768 additional spend utilising Premiers reading challenge grant funding.  |
| Computer Equipment        | 10,363                  | 40,000           | 30/06/2022               |           | ICT equipment being purchased as required.  |
| Other Plant and Equipment | 6,818                   | 0                |                          |           | Custom trailer purchased to be used in conjunction with a mower purchased in 20-21 financial year. Trailer purchase not included in 21/22 budget.   |
|                           | <b>123,601</b>          | <b>1,499,000</b> |                          |           |   |









## 15 Non-Financial Performance Reporting















### Performance Indicator



|  |              |
|--|--------------|
|  | Acceptable   |
|  | Tolerable    |
|  | Unacceptable |

| Strategic Risk | Risk appetite statement  | Source / Indicator                | Acceptable Tolerance Range | Tolerance Traffic Light Indicator Qtr 1   | Tolerance Traffic Light Indicator Qtr 2   | Comment on 2nd Quarter Results   |
|----------------|--|-----------------------------------|----------------------------|---|---|--|
| Financial      | A cautious appetite for financial volatility and desire to carefully control costs.<br>We will monitor this by:<br><ul style="list-style-type: none"> <li>We operate within the approved organisational budget expenditure limit of <math>\leq 10.0\%</math> (Operational, Capital and Labour).</li> </ul> | Annual Councillor approved budget | 1.0% – 5.0%                |    |    | Expenditure is currently under budget by 15%. This is due to timing of projects being delivered.   |
|                | <ul style="list-style-type: none"> <li>Decrease in rates debtors from prior financial year by 10.0%</li> </ul>   |                                   | = or >10.0%                |    |    | As at 30 June 2021 the rates debtors were \$1.68 million. As at 31 December 2021 the arrears balance is \$1.28 million. This is a reduction of 0.406 million – 24% |
|                | <ul style="list-style-type: none"> <li>Working capital ratio to be &gt;100%</li> </ul>   |                                   | >100%                      |  |  | Council's working capital ratio indicates Council is in a strong financial position and able to pay current liabilities as fall due.                               |
|                | <ul style="list-style-type: none"> <li>Suppliers paid in 30 days or less</li> </ul>  |                                   | 30 days or less            |  |  | The average creditor days for October, November and December was 1.2 days.   |
|                | Completing the Local Government Performance Reporting bi-annually and the ratio's quarterly to Councillors and A&R Committee.  |                                   | Quarterly                  |  |  | First and second quarterly report for 21-22 Financial Year completed.<br>LGPR 6-month report to be presented at the February 2022 Council Meeting.                 |






| Strategic Risk    | Risk appetite statement  | Source / Indicator  | Acceptable Tolerance Range | Tolerance Traffic Light Indicator<br>Qtr 1  | Tolerance Traffic Light Indicator<br>Qtr 2  | Comment on 2nd Quarter Results   |
|-------------------|--|---|----------------------------|---|---|--|
| Talent Management | An accepting appetite for applying new approaches to ensure we remain an employer of choice in our region, while maintaining safety and service levels.<br><br>We will do this by:<br><ul style="list-style-type: none"><li>maintaining an annualised staff turnover rate of 15% or less over a rolling 12-month period.</li></ul> | Median staff initiated turnover rate for public sector agencies | ≤15%                       |    |    | Number of permanent staff resignations and terminations / Average number of permanent staff to 31 December 2021 x 100 = 8.85%  |
|                   | <ul style="list-style-type: none"><li>ensuring our rate of staff absenteeism remains at ≤3% in each month.</li></ul>   | VPS benchmark   | <3.0%                      |    |    | The rate of absenteeism is at 5.6%. The increased personal leave taken is due to COVID – 19 requirements to isolate and be tested if showing symptoms or being required to as per directions. It is anticipated personal leave will remain high whilst COVID-19 is circulating in the community. |
|                   | <ul style="list-style-type: none"><li>less than five accepted workers' compensation claims annually.</li></ul>   | 2019 sector benchmark   | <5                         |    |    | One workers compensation claim for quarter 1 and quarter 2, which was below the employer excess of 10 days. Currently no open claims.  |
|                   | <ul style="list-style-type: none"><li>Maintain the number of staff with excess of 8 weeks leave at &lt;10%.</li></ul>  | Key Pay Reports   | <10.0%                     |    |    | Council has 31 staff (23%) with leave more than 8 weeks. All staff with excess leave have leave plans to ensure they take leave within the next 12 months.   |
| Reputational      | A cautious appetite to lose a valued position of trust with our community.<br><br>We will maintain a level of community engagement of at least 60%.  | Councillor approved minimum level                               | ≥60%                       |  |  | Community satisfaction survey for 2021 was 62%.<br><br>CRM Update: Council has 111 open CRM's that are overdue as of 31 December 2021.   |
|                   | We will address all complaints within their required timeframes in accordance with Council's Complaints Handling Policy  |   | Complaints open >30 days   |  |  | As of 31 December 2021, no complaints were greater than 30 days.   |
| Innovation        | An accepting appetite to innovate through projects and R&D to benefit our community.<br><br>We accept that 10% of project effort may not result in immediate or direct community benefits as long as lessons are learned for future services and products.   | Annual Councillor approved budget                               | ≥10%                       |  |  | Council was unsuccessful in receiving the Building Better Regions Funding for the Wandering Warracknabeal concept. The grant was for \$550 thousand. However, Council has been extremely successful in other grant funding opportunities delivering a combined                                   |



| Strategic Risk                                 | Risk appetite statement   | Source / Indicator   | Acceptable Tolerance Range  | Tolerance Traffic Light Indicator<br>Qtr 1  | Tolerance Traffic Light Indicator<br>Qtr 2  | Comment on 2nd Quarter Results   |
|--|---|--|---|---|---|--|
|  |   |  |   |   |   | Capital Works and Community Program of \$18million.  |
| Corporate Governance, Compliance and Liability | <p>A very controlled appetite for information security breaches, frauds or proven ethical complaints.</p> <p>We maintain a zero tolerance for such events.</p> <p>We will monitor this level by:</p> <ul style="list-style-type: none"> <li>Reporting on Number of Policies overdue, with a zero tolerance to overdue legislative policies, and 60 days for administrative policies.</li> </ul> | Government Information Security Policy Standard, Compliance Standard | <p>Legislative Policies &amp; Plans<br/>0 instances</p> <p>Administrative Policies &amp; Plans<br/>Completed and adopted within &gt;60 days</p> |    |    | <p>The Road Management Plan review was to be completed by the 31 October 2021. This has been delayed as deliberative engagement, with in person sessions was scheduled and cancelled due to COVID-19 restrictions. New scheduled planned for February 2022. RMP to be presented to Council in April 2022.</p> <p>The Assets and Operations area policies are being collated into a guideline. This is in draft format and will be presented to the Audit and Risk Committee on 17 January 2022. This document will be adopted once the RMP is adopted due to some of the guidelines being dependent on the RMP.</p> <p>Service Level Plans have now been added to the RelianSys compliance monitoring software. They are all being reviewed over a 12 month period. Council is also undertaking an Internal Audit of this process to improve on our process of developing the plans.</p> |
|  | <ul style="list-style-type: none"> <li>Number of extreme consequence level audit actions not rectified within one month.</li> </ul>   | Internal and External Audits   | Completed and adopted within >30 days   |  |  | One outstanding Extreme item on the Audit action list. Relates to High-Risk Tree Register and Tree Policy. It is updated and developed, requires community consultation. Tree inspection program and registers required to be implemented.   |
|  | <ul style="list-style-type: none"> <li>Engaging an Internal Auditor and establishing a functioning Audit and Risk Committee that meets at minimum quarterly.</li> </ul>   | Auditor engagement   |   |  |  | Internal Auditor appointed via an Invitation to Supply process. Audit and Risk Committee Charter adopted, and Committee appointed. Four meetings scheduled per year.   |
|  | <ul style="list-style-type: none"> <li>Maintaining an Audit and Risk Committee Workplan.</li> </ul>   | A&R Committee Charter  |   |  |  | Workplan reviewed and adopted annually.  |

| Strategic Risk        | Risk appetite statement   | Source / Indicator                             | Acceptable Tolerance Range | Tolerance Traffic Light Indicator<br>Qtr 1  | Tolerance Traffic Light Indicator<br>Qtr 2  | Comment on 2nd Quarter Results  |
|-----------------------|---|--|----------------------------|---|---|---|
|                       | <ul style="list-style-type: none"> <li>Reporting quarterly to Council and the Audit and Risk Committee on the Performance Management Framework Indicators, that are based on Council's Risk Appetite.</li> </ul>                  | Financial and Non-Financial Performance Report |                            |    |    | Commenced as of quarter 1, 2021-22 Financial Year with revised process of reporting.  |
|                       | <ul style="list-style-type: none"> <li>Monitoring the number of Public Liability Claims, Significant legislative breaches and reporting to Council and A&amp;R Committee quarterly.</li> </ul>                                    |  |                            |    |    | No public liability claims or significant legislative breaches to report.   |
|                       | <ul style="list-style-type: none"> <li>100% of Staff to be up to date and completed Governance and Compliance Training and Induction Program.</li> </ul>  |  | 100% complete              |    |    | All staff completed in person and/or online training.<br><br>In person training scheduled again for first quarter of 2022. Depending on risk level, may convert to online Zoom Sessions.  |
|                       | <ul style="list-style-type: none"> <li>Encouraging a 'just' culture that allows staff and community to identify and register risks, issues or complaints without fear of reprisal.</li> </ul>                                     |  |                            |   |   | Council has actively promoted and encouraged CRM reporting. Is continuously reviewing and improving our feedback loop to the community. Actively promotes transparency in decision making. Has a well-developed Complaints Handling Policy and process. |
| Programs and Projects | An accepting appetite to apply for funding opportunities and/or utilise Council funds to delivery programs and project that meet Council Plan objectives and community expectations.  | Council Plan objectives.                       | 1 FTE increase             |  |  | Engagement of one fixed term Project Officer to deliver a combined capital works and community projects grant funded program of approx. \$18million in the next 12 months.  |
|                       | We accept that to secure funding and to deliver additional projects and programs (in addition to current offered programs) our full-time equivalent employees may increase up to 1 FTE per \$5 million additional funds received. | Priority Project List.                         |                            |  |  |   |
|                       | We will aim to apply for and be successful in securing funding opportunities in excess of \$1.5 million per year, in addition to already secured operational funding.   |  | = or >\$1million           |  |  | Grant funding in excess of \$1.5m (in additional to secured operational funding) secured for the 21-22 financial year.  |
|                       | We will ensure all contracts are current and no contracts are past due date.  | Contracts Register                             | 0 due                      |  |  | Council has no expired contracts past due date.   |

| Strategic Risk                           | Risk appetite statement   | Source / Indicator | Acceptable Tolerance Range | Tolerance Traffic Light Indicator<br>Qtr 1  | Tolerance Traffic Light Indicator<br>Qtr 2  | Comment on 2nd Quarter Results  |
|--|---|--------------------|----------------------------|---|---|---|
| Strategy Execution and Change Management | <p>An accepting appetite to be agile on the delivery of the Council Plan objectives to meet the changing internal and external environment.</p> <p>We accept that our Council Plan actions will be an evolving action plan being reviewed annually.</p> <p>We will monitor our Strategy Execution and Change Management by:</p> <ul style="list-style-type: none"> <li>Monitoring the number of overdue Strategies and Plans</li> </ul> | Council Plan       | 0 instance                 |  |  | <p>Council currently has the following plans and strategies due for review:</p> <p>Access and Inclusion Plan – Council no longer is required to have a plan and will develop an Access and Inclusion statement to be included in the Council Plan.</p> <p>Economic Development and Tourism Plan – This plan is being delayed until the ABS census data is released. Anticipated to be released in the last quarter of 2022. This is vital to ensuring a well-informed plan. Money will be allocated in the 2022-23 budget for the plan development.</p> <p>Road Management Plan - Road Management Plan review was due by 31 October 2021. Deliberative Community Consultation was agreed to be undertaken by Management as part of the review process. This has been delayed due to COVID-19 government restrictions. Community Engagement sessions are planned for February 2022.</p> <p>Asset Management Strategy – Council's asset management framework is to be revised with the adoption of the Asset Management Plan due to be adopted on 30 June 2022.</p> <p>Disaster Recovery Plan – Due to be finalised by 17 January 2022. Currently with IT Contractor for review.</p> <p>OHS Project Management Plan – undertaken review and being presented to the OHS committee for review and feedback in early February prior to anticipated adoption late February 2022.</p> <p>Waste and Environment Strategy – Draft document to be completed by the end of January 2022.</p> |



| Strategic Risk                 | Risk appetite statement  | Source / Indicator                   | Acceptable Tolerance Range | Tolerance Traffic Light Indicator Qtr 1   | Tolerance Traffic Light Indicator Qtr 2   | Comment on 2nd Quarter Results   |
|--------------------------------|--|--------------------------------------|----------------------------|---|---|--|
|                                | <ul style="list-style-type: none"> <li>Delivery on each Year of Action Plan annually</li> </ul>  |                                      | 1 x action not delivered   | N/A   | N/A   | To be reported to Council annually.<br>Management has adopted quarterly Council Plan performance reporting with the first quarter being presented November 2021.   |
| Security and Technology        | <p>A very controlled appetite for security breaches and technology failures, due to our ICT environment not being maintained.</p> <p>We maintain a zero tolerance for such events.</p> <p>We will monitor this by:</p> <ul style="list-style-type: none"> <li>Aiming to have 80% of help desk tickets resolved.</li> </ul> | Contractor Compliance Reports        | 0 instances                |   |   |  |
|                                | <ul style="list-style-type: none"> <li>Ensuring all back-ups of all systems are completed and successful each day.</li> </ul>  |                                      | >80%                       |  |    | For the 2 <sup>nd</sup> quarter, 305 tickets received, 301 were closed with four remaining open.   |
|                                | <ul style="list-style-type: none"> <li>Reporting annually on ICT Strategy completion</li> </ul>  | ICT Business Transformation Strategy | 1 daily back-up            |  |    | 100% of back-ups completed and successful each day.  |
|                                | <ul style="list-style-type: none"> <li>Reporting annually on ICT Strategy completion</li> </ul>  | ICT Business Transformation Strategy | 1 x action not delivered   | N/A   | N/A   | To be reported in June of each year.   |
| Environment and Sustainability | <p>A controlled appetite for environment and sustainability breaches.</p> <p>We will maintain a zero tolerance for such events.</p> <p>We will monitor this level by:</p> <ul style="list-style-type: none"> <li>Adequate annual EPA approvals in place for saleyard and landfills.</li> </ul>                             |                                      | 0 instances                | N/A   |  | <p>Council is required to register all Landfill Sites and the Sale Yard with the Environmental Protection Authority (EPA) by 31 December 2021.</p> <p>All Transfer Stations are registered, and landfill site have been closed.</p> <p>The Sale Yards is covered by a transition period.</p> |
| Political                      | <p>A cautious appetite to jeopardise a well-developed political relationship across all levels of government.</p> <p>We will maintain a level of respect and advocacy at a Councillor Senior Management Level to achieve positive outcomes for our community.</p> <p>We will monitor this by:</p>                          | Advocacy events and meetings         |                            |   |   |  |

| Strategic Risk | Risk appetite statement   | Source / Indicator | Acceptable Tolerance Range | Tolerance Traffic Light Indicator Qtr 1   | Tolerance Traffic Light Indicator Qtr 2   | Comment on 2nd Quarter Results  |
|----------------|---|--------------------|----------------------------|---|---|---|
|                | <ul style="list-style-type: none"> <li>Recording the number of advocacy events attended by Councillors and Senior Management, with the aim to attend at minimum 10 per year.</li> </ul> |                    | > 10 events per year       |  |  | <p>Nine advocacy meetings attended between the Mayor and CEO in the first quarter of 2021.</p> <p>Two advocacy meetings attended between the Mayor and the CEO in the second quarter of 2021.</p> |

## 16 Asset Management

| Asset Class | % of condition assessment complete | Year Completed | Completion Due Date | Comments  | Status   |
|-------------|------------------------------------|----------------|---------------------|---|--|
| Road        | 100%                               | October 2020   | 30 June 2020        | Sealed road inspection completed by IMG. Unsealed road inspection completed by Road inspector.            | Sealed road condition assessment completed in 2020.  |
| Footpath    | 100%                               | September 2020 |                     | Inspection regime to be completed again in 2022.  | Annual condition assessment completed in November 2019. Due again in November 2022. All data in AssetFinda.                              |
| Bridges     | 100%                               | August 2019    |                     | Inspection regime to be completed again in 2022.  | Last level 2 assessment completed in 2015. Data in AssetFinda. Next inspection in 2021/22 Financial Year subject to budget availability. |
| Buildings   | 100%                               | June 2020      |                     | Building valuations and condition assessments undertaken and completed by 30 June 2020.                   | Building assessments to be undertaken again in 2022-23 Financial Year.   |
| Fleet       | 60%                                |                | 30 June 2020        | Condition assessment is not applicable for fleet assets. The replacement is based on utilisation and age. | Data validation for major assets completed. Minor plant validation work ongoing.   |

## 17 Occupational Health and Safety

| Quarter 2 - 01 October to 31 December 2021 |        |                            |                        |   |   |                                     |
|--|--------|----------------------------|------------------------|---|---|-------------------------------------|
| Incident Category                          | Number | Medical Treatment Required | Lost Time Injury Hours | No. Incident Category - Control Measures Implemented and Assessed | Number Remain Open as at 31st December 2021 | Number of Worksafe Notified Reports |
| Incident                                   | 7      | 0                          | 0                      | 7   | 0   | 0                                   |
| Near Miss                                  | 1      | 0                          | 0                      | 1   |   | 0                                   |
| Hazard                                     | 1      | 0                          | 0                      | 1   | 0   | 0                                   |
| Public Incident                            | 7      | 0                          | 0                      | 1   | 0   | 0                                   |
| <b>TOTAL</b>                               | 16     | 0                          | 0                      |   |   |                                     |

| Risk Rating | Number of Incidents, Hazards, Near Misses & Public Incidents in Risk Rating Category |
|-------------|--|
| Extreme     |  |
| High        | 3  |
| Medium      | 3  |
| Low         | 10   |

The implementation of Happy HR OHS reporting has resulted in the timely reporting of Incidents, Near Misses and Hazards. Public Incidents are being reported via an online internal digital form.

Public incidents reported in the quarter was a resident trip and fall, storm damage to Corrong Lodge, Hopetoun Scout Hall, Hopetoun Bowling Club, Hopetoun Depot Chemical Shed, Hopetoun Depot Fencing and Brim Memorial Hall. Accidental Damage to the Warracknabeal stadium window and gym equipment theft.

No lost time injuries were reported in the quarter.

There were no Worksafe notified reports in the first quarter of 21-22.

## SUMMARY FOR YEAR

| Incident Category | Number    | Medical Treatment Required | Lost Time Injury Hours |
|-------------------|-----------|----------------------------|------------------------|
| Incident          | 20        | 1                          | 8                      |
| Near Miss         | 3         | 0                          | 0                      |
| Hazard            | 1         | 0                          | 0                      |
| Public Incident   | 11        | 0                          | 0                      |
| <b>TOTAL</b>      | <b>35</b> | <b>1</b>                   | <b>8</b>               |

| Risk Rating | Number of Incidents, Hazards, Near Misses & Public Incidents in Risk Rating Category |
|-------------|--|
| Extreme     | 0  |
| High        | 4  |
| Medium      | 3  |
| Low         | 28   |

| Likelihood       | Consequence      |          |             |          |           |
|------------------|------------------|----------|-------------|----------|-----------|
|                  | 1. Insignificant | 2. Minor | 3. Moderate | 4. Major | 5. Severe |
| 5 Almost Certain | Medium           | High     | Extreme     | Extreme  | Extreme   |
| 4 Likely         | Medium           | Medium   | High        | Extreme  | Extreme   |
| 3 Possible       | Low              | Low      | Medium      | High     | Extreme   |
| 2 Unlikely       | Low              | Low      | Medium      | Medium   | High      |
| 1 Rare           | Low              | Low      | Low         | Medium   | High      |

## 18 Strategic Risk Register

| Risk Description                                    | Impact  | Due Status | Risk Category        | Risk Level | Target Risk Level |
|---|---|------------|----------------------|------------|-------------------|
| Innovation Risk                                     | Failure to identify opportunities to find cost-effective solutions to improve efficiency within the organisation and longevity of our assets and infrastructure. Lack of investment or willingness to embrace innovation can lead to staff being unsatisfied and inability to retain high performing staff. Increased carbon emissions, increased waste.  | Current    | Financial            | Medium     | Low               |
| Corporate Governance, Compliance and Liability Risk | The risk that insiders (employees) won't act in the best interest of the Council. The risk that Council's services or corporate execution leads to legal liability issues. The risk of non-compliance with regulations and law. Consequences: Leading to poor culture, fraud, and corruption, integrity being compromised, reputational damage, loss of funding or inability to attract funding, dismissal of Council, administrators appointed. Legal proceedings and significant financial losses, investigations by integrity bodies and compromised health and safety of staff and community. | Current    | Legal and Compliance | Medium     | Low               |
| Strategy Execution and Change Management Risk       | The risk that business strategy and execution will fail. Failure to deliver the Council Plan objectives. The risks associated with organisational change and Management to achieve organisational objectives. Consequences: Services to ratepayers compromised. Deterioration of assets and roadways. Financial losses and/or investment failures. Lack of staff buy-in, impacts negatively on culture. Investments not realised, financial losses.   | Current    | Management           | Medium     | Low               |
| Security and Technology Risk                        | The risk that Council's technology strategy will fail, and we will fall behind other Council's and benchmark performance KPI's. The risk of an information security/privacy incident. Information security can damage the reputation, cause compliance issues. Consequences: Loss of innovation. Financial loss, privacy compromised, business efficiencies not realised. OVIC Report (personal information data breach), legal action, negative media coverage and reputational damage.  | Current    | Legal and Compliance | Low        | Low               |
| Program and Project Risk                            | The risks associated with program/project delivery failures. Consequences: Financial loss. Occupational health and safety compromised. Council Plan objectives not realised. Community expectations not met. Funding revoked.   | Current    | Reputation           | Medium     | Medium            |
| Talent Management Risk                              | The risk of losing key talent to other Local Government Entities or Government Departments. Inability to attract high calibre staff to drive innovation and change. Consequences: Financial impact, loss of high calibre staff, high staff turnover, additional costs for training and development.   | Current    | People               | Low        | Low               |
| Financial Risk                                      | Risks to the financial health of Council. For example, the risk that you'll be unable to raise sufficient capital to fund operations. Consequences: Government funding changes, Government reduces rate cap, inability to pay staff and contractors. Poor project management leading to overspending and significant financial losses.  | Current    | Financial            | Medium     | Low               |
| Environmental Sustainability Risk                   | The risk of missing sustainability targets or non-compliance with environmental laws and regulations. Depletion of natural resources, inability to maintain an ecological balance. Environmental sustainability is a central theme of the principles and ethics of many Councils. Environmental sustainability is increasingly  | Current    | Environmental        | Medium     | Low               |

| Risk Description  | Impact   | Due Status | Risk Category | Risk Level | Target Risk Level |
|-------------------|--|------------|---------------|------------|-------------------|
|                   | important to maintaining the reputation of a Council. Consequences: Damage to the environment leading to significant financial loss, reputational damage, regulatory body fines and/or prosecutions.   |            |               |            |                   |
| Reputational Risk | The risk of bad publicity or negative relationships with employees, ratepayers, partners, counterparties, and regulators. Reputational risk can be a serious threat to Councils. Consequences: Loss of talent and/or inability to recruit staff. Poor media coverage, damage to reputation within Community and across the state. Loss of funding opportunities. | Current    | Reputation    | Low        | Low               |
| Political Risk    | The risk that the political environment will turn hostile. Consequences: Lack of funding opportunities, financial losses, inability to maintain assets.  | Current    | Financial     | Low        | Low               |

## 14 REPORTS FOR DECISION – DIRECTORATE ASSETS AND OPERATIONS

| Operations Responsibilities  | Assets Responsibilities   | Development Services Responsibilities  |
|--|---|--|
| <ul style="list-style-type: none"> <li>Town Maintenance</li> <li>Capital Works &amp; Maintenance Programs- Roads, footpaths, kerb &amp; Channel, Bridges &amp; Culverts</li> <li>Parks &amp; Gardens Gravel Pits</li> <li>Plant &amp; Equipment</li> </ul> | <ul style="list-style-type: none"> <li>Aerodromes</li> <li>Technical</li> <li>Services Asset</li> <li>Engineer Asset</li> <li>Inspectors</li> <li>Waste Services</li> <li>GIS</li> <li>Caravan Parks</li> </ul> | <ul style="list-style-type: none"> <li>Planning</li> <li>Building</li> <li>Projects</li> <li>Sustainability</li> </ul> |

### 14.1 Permits issued by Assets and Operations Department – November / December 2021

#### RECOMMENDATION:

That Council:

Note the permits issued by Council between 1 November 2021 and 31 December 2021

| Reference No            | Description            | Address                        | Date of Issue |
|-------------------------|------------------------|--------------------------------|---------------|
| <b>Building Permits</b> |                        |                                |               |
| BP75-21                 | Farm Shed              | Beulah                         | 24/11/2021    |
| BP76-21                 | Farm shed              | Warracknabeal                  | 25/11/2021    |
| BP84-21                 | Farm Shed              | Beulah                         | 24/11/2021    |
| BP113-21                | Demolition of Shed     | Murtoa                         | 25/11/2021    |
| BP116-21                | Farm Shed              | Hopetoun                       | 29/11/2021    |
| BP121-21                | Sports Pavilion        | Rupanyup                       | 23/12/2021    |
| BP120-21                | Sports Pavilion        | Beulah                         | 23/12/2021    |
| BP117-21                | Re-Levelling Floor     | Warracknabeal                  | 17/12/2021    |
| BP107-21                | Children's Centre      | Warracknabeal                  | 23/12/2021    |
| BP67/21                 | Construction of Garage | Warracknabeal                  | 10/12/2021    |
| BP72-21                 | Construction of Garage | Warracknabeal                  | 22/12/2021    |
| <b>Planning Permits</b> |                        |                                |               |
| TP38-21                 | Boys Shed              | Anglican Church, Warracknabeal | 18/11/2021    |



|  |  |               |            |
|--|--|---------------|------------|
| TP33-21  | CFA Station                              | Warracknabeal | 25/11/2021 |
| TP44-21  | Construction of 2 <sup>nd</sup> Dwelling | Warracknabeal | 1/12/2021  |
| TP49-21  | Construction of a Dwelling               | Warracknabeal | 15/12/2021 |
| TP50-21  | Construction of Shed                     | Warracknabeal | 15/12/2021 |
| TP52-21  | Construction of Farm Shed                | Warracknabeal | 15/12/2021 |
| TP53-21  | Gypsum Mining                            | Yaapeet       | 10/12/2021 |
| TP54-21  | Construction of Carport                  | Warracknabeal | 10/12/2021 |
| TP33-21  | Construction of CFA Station              | Warracknabeal | 23/12/2021 |
| TP46-21  | Construction of Warehouse                | Warracknabeal | 24/12/2021 |
| TP48-21  | Construction of Storage Shed             | Warracknabeal | 24/12/2021 |
| <b>Road Reserve Works &amp; Asset Protection Permits</b> |  |               |            |
| 2021/25  | Preston Builders                         | Warracknabeal | 30/11/2021 |
| 2021/26  | McPherson Commercial Plumbing            | Warracknabeal | 30/11/2021 |

## 14.2 Adopt the Road Register

Prepared by Padip Bhujel, Assets Engineer

### SUMMARY

Council's Roads Register document outlines the roads for which the Yarriambiack Shire Council has care and management responsibilities.

Councils' road network is broken down to individual road segments to enable better asset management.

The road register document captures the road segments, segments lengths, the road hierarchy categories and whether the segment is sealed or unsealed, along with other specific details.

Arterial roads are managed by Regional Roads Victoria (formerly VicRoads). Any roads that are not listed in the Council's Roads Register, including tracks through Crown Land, are managed by other authorities such as the Department of Environment, Land, Water, and Planning (DELWP).

### RECOMMENDATION

That Council adopts the Road Register 2021

### ATTACHMENTS

[Attachment 1: Road Management Plan 2016 updated 2019](#)

[Attachment 2: Tracked road register changes](#)

[Attachment 3: Road Register for Local Roads and Streets 2022](#)

### DISCUSSION

Under the Road Management Act 2004, all road authorities, including Council, must keep a Register of Public Roads that they are responsible for.

The previous adoption of the Road Register was in January 2020 and there has been a number of road segment classification changes since the register was amended and adopted last.

The alterations to the road register have occurred for two reasons:

- Reclassification necessary because of change in surface type (e.g. gravel road is now seal or an earth surface is now gravel due to the Capital works Program)
- Classification amended as part of any Council decisions based on public requests.

### RELEVANT LAW

*Local Government Act 2020*

Road Management Act 2004

### COUNCIL PLANS AND POLICIES

Strategic Objective 1 – A vibrant and diversified economy

Strategic Objective 4 – A council that serves its community

### RELATED COUNCIL DECISIONS

The Council has adopted the Road Register on a regular basis to ensure updated information is reflected.

|                             |                             |
|-----------------------------|-----------------------------|
| AGENDA                      | Ordinary Meeting of Council |
| Issue Date: 19 January 2022 |                             |

## OPTIONS

Council must comply with the Road Management Act 2004, e.g., section 19 and Schedule 1 for keeping roads registered in respect of the coordinating road authority.

Council has the option of either:

1. Adopting the Road Register 2021
2. Not adopting the Road Register 2021 and advise of an alternative method for registering Council's public roads, which will specify the details as per Schedule 1 of the Road Management Act 2004.

## SUSTAINABILITY IMPLICATIONS

The Road Register enables public viewing of all Council's road segments and the road categories based off the road hierarchy

## COMMUNITY ENGAGEMENT

There was no community consultation undertaken in this review, with only minor segment detail changes affecting the proposed document.

## GENDER IMPACT ASSESSMENT

*The Gender Equality Act 2020 requires entities to conduct gender impact assessments on all new policies, programs and services that directly and significantly impact the public as well as those up for review.*

| <b>Gender Impact Assessment (GIA)</b>   |  | <b>Status</b>                          |
|---|--|--|
| Does this Council report recommendation   |  |  |
| k) Introduce a new policy, program, and/or service; or  |  | YES <input type="checkbox"/>           |
| l) Is it a review of a policy, program, and/or service; that directly and significantly impacts the public? |  | A GIA has been completed.              |
|   |  | NO <input checked="" type="checkbox"/> |
|   |  | A GIA is not required.                 |
| Link to Gender Impact Assessment  |  | GIA –Not Applicable                    |

## RISK

Utilising the Risk Management Framework the following assessment has been made:

| <b>Strategic Risk Description and Residual Risk Level</b>                     | <b>Action to Mitigate/Reduce Risk</b>  | <b>Does Action maintain or reduce Residual Risk Level</b> |
|---|--|---|
| Corporate Governance, Compliance and Liability Risk - Residual Risk Level Low | Approve the Road Register 2021 to identify all public roads within the municipality. | Reduces Residual Risk Level                               |

## REGIONAL, STATE AND NATIONAL PLANS AND POLICIES

Not applicable

## CONFLICTS OF INTEREST

All officers involved in the preparation of this report have declared that they do not have a conflict of interest in the subject matter of this report.



# **2016 ROAD MANAGEMENT PLAN**

**Adopted by Council  
28 June 2017**

# Yarriambiack Shire Council

## Road Management Plan

|          |   |           |
|----------|---|-----------|
| <b>1</b> | <b>Introduction .....</b>                             | <b>1</b>  |
| 1.1      | Development of a Road Management Plan .....           | 1         |
| 1.2      | Brief Description of Yarriambiack Shire Council ..... | 2         |
| <b>2</b> | <b>Objective of this Road Management Plan .....</b>   | <b>2</b>  |
| 2.1      | Exceptional Circumstances .....                       | 2         |
| 2.2      | Key Stakeholders in the Plan .....                    | 3         |
| <b>3</b> | <b>Road Register.....</b>                             | <b>4</b>  |
| 3.1      | Preparation and Amendment of Road Register .....      | 4         |
| 3.2      | Inspection of Road Register .....                     | 4         |
| <b>4</b> | <b>Road Asset Register .....</b>                      | <b>4</b>  |
| <b>5</b> | <b>Road Asset Management System .....</b>             | <b>5</b>  |
| 5.1      | Asset Management.....                                 | 5         |
| 5.2      | Capital Works Program .....                           | 5         |
| 5.3      | Council Policies Relating to Road Management.....     | 6         |
| 5.4      | Budgeting Framework .....                             | 7         |
| 5.5      | Standards and Guidelines .....                        | 7         |
| 5.6      | Contract Management .....                             | 8         |
| 5.7      | Best Value/Consultation .....                         | 8         |
| 5.8      | Audit .....   | 8         |
| 5.9      | Operational Standards.....                            | 8         |
| 5.10     | Traffic Data Collection .....                         | 12        |
| 5.11     | Customer Request Management System (CRM's) .....      | 13        |
| 5.12     | Maintenance Grading Works.....                        | 14        |
| 5.13     | Traffic Management .....                              | 14        |
| 5.14     | Temporary Measures .....                              | 14        |
| 5.15     | Emergency Works (During Working Hours) .....          | 14        |
| 5.16     | Driveways.....  | 15        |
| 5.17     | Culvert Crossings – Urban and Rural.....              | 15        |
| <b>6</b> | <b>Works by others on Roads Reserves .....</b>        | <b>16</b> |
| 6.1      | Road Reserve Works Permits .....                      | 16        |
| 6.2      | Asset Protection Permit .....                         | 16        |
| 6.3      | Non-Road Activities on Roads.....                     | 16        |
| 6.4      | Driveway Crossings.....                               | 17        |

|          |   |           |
|----------|---|-----------|
| <b>7</b> | <b>Process for Amendment and Review of Road Management Plan .....</b>             | <b>17</b> |
| 7.1      | Amendment of Road Management Plan.....  | 17        |
| 7.2      | Statutory Review of the Plan .....  | 17        |
| <b>8</b> | <b>Roads within Municipality Which Are Managed By another Road Authority.....</b> | <b>18</b> |
| 8.1      | Arterial Roads.....   | 18        |
| 8.2      | Roads That Form Part of the Municipal Boundary.....                               | 19        |
| 8.3      | Roads Where Council is not the Responsible Road Authority .....                   | 19        |
| <b>9</b> | <b>Incidents and Council Response .....</b>                                       | <b>20</b> |
| 9.1      | Notice of Incident.....   | 20        |
| 9.2      | Incident Investigation.....   | 20        |
|          | <b>Appendix A – Standards for Footpath Inspection .....</b>                       | <b>21</b> |
|          | <b>Appendix B – Overhanging Vegetation Factsheet.....</b>                         | <b>23</b> |
|          | <b>Appendix C – Road Standards and Response Times.....</b>                        | <b>24</b> |
|          | <b>Appendix D – Road Hierarchy .....</b>  | <b>27</b> |

# 1 Introduction

## 1.1 Development of a Road Management Plan

This Road Management Plan is prepared under the Road Management Act 2004 (“the Act”) and the Code of Practice for Road Management Plans.

The purposes of a Road Management Plan under the Act are:-

- “to establish a management system for the road management functions of a road authority which is based on policy and operational objectives and available resources; and
- to set the relevant standard in relation to the discharge of duties in the performance of those road management functions”

Under the Act, the contents of a Road Management Plan:-

- “may set relevant standards or policies in relation to the discharge of duties in the performance of road management functions;
- may include details of the management system that a road authority proposes to implement in the discharge of its duty to inspect, maintain and repair public roads for which the road authority is the coordinating road authority or the responsible road authority;
- may specify the relevant policies and priorities adopted by the road authority;
- must include any matters that a relevant Code of Practice specifies should be included in a road management plan.”

This Road Management Plan references the following documents:-

- Yarriambiack Shire Council’s Corporate Strategy Plan
- Yarriambiack Shire Council’s Road Hierarchy
- Yarriambiack Shire Council’s Footpath Hierarchy
- Yarriambiack Shire Council’s Road Asset Management Systems (Moloney Software & AssetFinda Software)
- Yarriambiack Shire Council’s Five Year Road Capital Works Program
- Yarriambiack Shire Council Footpath Capital Works Program
- Yarriambiack Shire Council’s Customer Request Management System
- Yarriambiack Shire Council’s Asset Management Policy
- Yarriambiack Shire Council’s Road Register
- Yarriambiack Shire Council’s Grading Register
- Yarriambiack Shire Council’s Rail Crossing Register;
- Road Management Act
- Codes of Practice under the Road Management Act;
- Road Safety Act ;
- Road Management General Regulations;
- Australian Standard AS1742, Australian Level Crossing Assessment Model

## **1.2 Brief Description of Yarriambiack Shire Council**

The Yarriambiack Shire covers an area of 7,158 square kilometres in north-west Victoria, with an estimated residential population of 7,090 people.

Warracknabeal is the main service centre of the area, with a catchment pattern that extends from the Wimmera River just north of the Grampians in the south, to the centre of the Mallee in the north. It is complemented by Hopetoun in the north and Minyip, Murtoa and Rupanyup in the south, with another thirteen small towns spread throughout the municipality.

The area is predominantly rural in nature with dry land agriculture being the economic force within the region.

Local road lengths (including streets and lanes) total around 4,753 kilometres, which includes in excess of 1,260 kilometres of gravel roads.

## **2 Objective of this Road Management Plan**

The chief objective of this Road Management Plan is to set the standards that the Yarriambiack Shire Council will implement in its road management system in the discharge of its duty in inspections, maintenance and repair of public roads for which it has responsibility and is based on policy, operational objectives and available resources.

The Yarriambiack Shire Council recognises that through its limited financial resources and dependence on levels of funding from both State and Federal Governments, that insufficient resources will be available to achieve a completely satisfactory standard of road construction and maintenance in all cases. However, Council also have a commitment to utilise its available resources in the most efficient and beneficial manner and hence puts forward this Road Management Plan to promote the safety and amenity of the public.

These standards of road construction and maintenance must be balanced against other community and statutory obligations of Council.

This balance will be achieved through Council's Corporate Plan and the budget process of setting priorities for Council expenditure within available resources and other elements noted in the Road Management Plan.

### **2.1 Exceptional Circumstances**

Council will make every effort to meet its commitments under its Road Management Plan (RMP).

However, there may be situations or circumstances that affect Council's business activities to the extent that it cannot deliver on the service levels of the RMP. These include but are not limited to: natural disasters, such as fires, floods, or storms, or a prolonged labour or resource shortage due to a need to commit or redeploy Council staff and/or equipment elsewhere.



In the event that the Chief Executive Officer (CEO) of Council has considered the impact of such an event on the limited financial resources of Council and its other conflicting priorities and determined that the RMP cannot be met, then pursuant to Section 83 of the Wrongs Act, the CEO will write to Council's Officer in charge of its Plan and inform them that some, or all of the timeframes and responses in Council's RMP are to be suspended.

Once the scope of the event/s have been determined and the resources committed to the event response have been identified, then there will be an ongoing consultation between Council's CEO and Council's Officer responsible for the RMP, to determine which parts of Council's Plan are to be reactivated and when.

Council statements to residents about the suspension or reduction of the services under the RMP will include reference to how the work that will be done has been prioritised and the period for which it is likely to be affected.

## **2.2 Key Stakeholders in the Plan**

Key stakeholders include:

- The community in general (for recreation, sport, leisure & business);
- Pedestrians;
- Users of a range of miscellaneous smaller and generally lightweight vehicles such as pedal cyclists, motorised buggies, wheelchairs, prams, etc;
- Vehicle users using motorised vehicles such as trucks, buses, commercial vehicles, cars and motor cyclists;
- Emergency agencies (Police, Fire, Ambulance, VicSES);
- Traffic and transportation managers;
- Managers of the asset that is the road network;
- Construction and maintenance personnel who build and maintain asset components;
- Utility agencies that utilise the road reserve for their infrastructure (water, sewerage, gas, electricity, telecommunications);
- Council as custodian of the asset;
- Relevant Road / Rail Authorities;
- State and Federal Governments that periodically provide support funding to assist with management of the network.

## **3 Road Register**

### **3.1 Preparation and Amendment of Road Register**

The Yarriambiack Shire Council has compiled a register of public roads for which it is responsible. The definition of a public road is found in Section 17 of the Road Management Act.

The Road Register lists roads adopted by the Yarriambiack Shire as their responsibility as part of this Road Management Plan. It nominates roads which Council actively manage but excludes unformed tracks on public land, roads which are not developed for public use and private driveways on road reserves that provide access to land adjoining a road.

*The register is called the “Yarriambiack Shire Council Road Register for Local Roads and Streets”.*

This register has been compiled in accordance with Schedule 1 of the Road Management Act and may be amended from time to time by resolution of Council.

### **3.2 Inspection of Road Register**

The Yarriambiack Shire Council's Road Register is available for inspection by members of the public free of charge during normal office hours at the Municipal Office in Warracknabeal, the service centre at Gateway BEET, Hopetoun or on Council's website.

## **4 Road Asset Register**

The Yarriambiack Shire Council has compiled a Road Asset Register for roads for which it is responsible, the Road Asset Register records assets on public roads for which Council is responsible.

The Road Asset Register is part of Council's Asset Management software being the Moloney Asset Management System and AssetFinda.

It records the location, type of road infrastructure, condition rating and configuration of each section of road, footpath, bridge, kerb and channel and street furniture, including seats, bins, bike racks, traffic islands and other miscellaneous items. This register also has a history of the various assets (where available) and notes additions, deletions and changes to assets over time.

## **5 Road Asset Management System**

Council's Road Asset Management System is in place to ensure that Council's assets are maintained in a reasonable standard subject to available resources. It uses strategies, systems and inspections to enable rehabilitation and renewal of the infrastructure to be carried out in a logical prioritised manner which addresses the needs of the stakeholders of the Road Management Plan, where practical.

### **5.1 Asset Management**

The Yarriambiack Shire Council uses AssetFinda and the Moloney Asset Management System for Asset Management.

In these systems, all gravel and sealed roads are inspected yearly and given a condition rating as to their serviceability and structural integrity.

Data and reports from Councils asset management systems are utilised when capital works programs are formulated. Other factors which may be taken into account are inspections by officers, public safety, public amenity, environmental factors, available resources, traffic levels and types, road and footpath hierarchy, alternative sources of funding and policies of Council.

Council endeavours to manage its assets under the guidance of the Yarriambiack Shire Council Asset Management Policy (a copy of which can be obtained upon request).

### **5.2 Capital Works Program**

Each year Council develop Capital Works Programs for roads and footpaths. The programs may consist of rehabilitation, construction works or both.

The factors listed in 5.1 may be considered as well as any other matters deemed relevant at the time.

#### **5.2.1 Rehabilitation of Sealed Roads**

Council recognises that much of its sealed road network is coming towards the end of its useful life and that generally depreciation of assets, particularly roads, outstrips the funds available for renewal or capital works in this area. Council considers reports from Council's Assets Engineer including data from the Asset Management System which quantifies annual warrants for expenditure in this area.

#### **5.2.2 Maintenance Resealing of Sealed Roads**

Council will endeavour to carry out periodic resealing of local roads at a frequency that maintains the road pavement in an appropriate condition in a cost effective manner.

Detailed condition inspections of all sealed roads are carried out by Council's Assets Engineer, or nominated representative, for all sealed assets yearly. Data from these inspections is used to formulate reseal programs for the future.

The Technical Services Department uses the modelling facility within the Asset Management software to predict ongoing budget requirements in future years. The modelling facility within the Asset Management System is used in conjunction with data from the condition inspections to predict future budget requirements for resealing of

bitumen roads. The average life of a bituminous seal before being resealed is approximately 15 years. Council nominates expenditure for this program after consideration of these and all other matters as part of the annual budget process.

### 5.2.3 Gravel Road Resheeting

The gravel roads in this Municipality are constructed from a number of different pavement materials. Those used most frequently are:-

1. **Limestone** from local pits – this is used generally in the northern parts of the Shire.
2. **Sandstone** from local pits – this is used widely throughout the central areas of the Shire. Most of what is used comes from Council operated pits with small quantities coming from sources outside the Shire.
3. **Imported Gravel** – this material originates from private pits located in Wedderburn, Stawell, GreGre or St Arnaud. It has been widely used on roads in the southern part of the Shire.

The life of a gravel road between resheets is influenced by many factors, including:-

- The depth of gravel placed on road
- Quality of gravel
- Roadside vegetation
- Traffic volume and type of traffic
- Quality and quantity of maintenance carried out
- Climatic conditions

The quality of material from the local limestone pits and sandstone pits can vary greatly, even for material supplied from the same pit.

Based on the current construction and maintenance practices used by the Yarriambiack Shire Council, the average lifespan of a gravel resheet is approximately 15 years.

Condition inspections of gravel roads are carried out yearly, these inspections are in addition to the Safety/Defect Inspections outlined in clause 5.5.2. Data from these inspections together with additional information derived from the asset management software is used to formulate annual gravel resheet programs. Supplementary inspections may occur on roads that have been the subject of a request or complaint.

The modelling facility within Council's asset management software is used in conjunction with data from the condition inspections to predict future budget requirements for gravel road resheeting. Council nominates expenditure for this program after consideration of these and all other matters as part of the annual budget process.

## 5.3 **Council Policies Relating to Road Management**

Council has a number of road and footpath based policies which give Council and its Officers direction in the maintenance and construction of assets. The policies have been put in place to ensure consistency of decision making and to enable financial and physical resources to be allocated to the correct areas. The policies listed below form part of this Road Management Plan:-

- School Bus Routes Policy
- Access to Rural Properties

- Evaluation of Sealed Roads Policy
- Road Hierarchy
- Municipal Fire Management Plan
- Roadside Slashing/Spraying Policy
- Footpath Hierarchy

These policies may be amended by Council from time to time.

## **5.4 Budgeting Framework**

Council generally adopts its financial budget by the end of August each year and endeavours to dedicate expenditure in accordance with the Road Management Plan, policies named within it, corporate goals and Council's Asset Management System, within financial constraints. Council operates a five year financial plan.

## **5.5 Standards and Guidelines**

### **5.5.1 Road Standards**

Council has adopted a Road Hierarchy which nominates roads in accordance with their function and usage.

The "Classifications for Road Hierarchy" spreadsheet within the Yarriambiack Shire Council Road Hierarchy, lists the desirable construction standards. The Asset Management System lists the current surface type, width, road classification and condition rating. Where a section of a road is nominated for rehabilitation or construction, the target construction standards as listed in the "Classifications for Road Hierarchy" spreadsheet shall become the minimum standard for that segment.

However, if the current standard is less than the "desirable construction standard", the current standard is deemed to be acceptable until that section of road has upgrading construction works completed on it.

### **5.5.2 Safety/Defect Inspection Frequency**

Council has nominated inspection frequencies for the various categories of roads nominated within the Road Hierarchy, which it has deemed achievable within its current financial constraints. Council understands that resourcing an increased inspection frequency would divert operational expenditure away from rectifying works outside intervention levels and hence would become counter productive. Therefore inspection intervals for each category of road can be found in the "Classifications for Road Hierarchy" spreadsheet (Appendix D).

If particular categories of road are deemed to not require inspections, this process was deemed to be economically unviable for these low usage categories. For roads of this category, Council will rely upon random supervisor or staff inspections and notification by members of the public. Similarly, for road classifications upon which inspections are undertaken, random inspections and notification by members of the public shall be relied upon in between formal inspections. Council's "Customer Request Management System" is outlined in section 5.11 of this Road Management Plan.

### 5.5.3 Guidance and Policy

Councillors, officers and staff are to be guided by the contents of this Road Management Plan and all policies and documents listed within, when consideration is undertaken for road and footpath maintenance and construction systems.

Council understands the importance of individual Asset Management Plans (AMP's) and has developed AMP's for the asset categories of roads and footpaths. The AMP for roads incorporates bridges, major culverts, kerb and channel.

### 5.5.4 Gaps in Asset Performance

Prior to the setting of the annual budget, Council shall be made aware of any gaps in asset performance identified through the analysis of asset condition survey results and asset performance targets. This is currently done in respect to the rehabilitation categories of Gravel Road Resheeting and Sealed Road Reseals. The asset renewal gap for roads in general will be provided to Council annually.

## 5.6 **Contract Management**

Council's Tendering Policy & Procedures Manual was reviewed in April 2009 to ensure quality assured contract specifications and contract administration arrangements exist for delivering routine maintenance, periodic maintenance and rehabilitation works to supplement Council's day labour staff where applicable, or to undertake other projects on Council's road network.

## 5.7 **Best Value/Consultation**

Council will comply with Best Value Victoria Legislation and hence will consult with the community with respect to their needs and requirements for the asset categories of roads and footpaths. Submissions made during consultation shall be taken into account by Council when carrying out the functions of the Road Management Plan.

## 5.8 **Audit**

Council has an Internal Audit Committee. The Internal Audit Committee may audit system elements of the Road Management Plan. An annual audit of system elements of this Road Management Plan shall be undertaken by Council's Asset Engineer.

## 5.9 **Operational Standards**

### 5.9.1 Asset Condition Surveys

Asset condition surveys are conducted each year for the following asset categories:-

- **Sealed roads** - All roads
- **Gravel roads** - All roads
- **Footpaths** - Category 1 footpaths every year, Category 2 footpaths every two years & Category 3 footpaths upon request
- **Kerb and channel** - inspected on a three yearly interval
- **Street furniture** - inspected on a three yearly interval

- **Bridges and culverts** – Major culverts 5 yearly & Minor culverts yearly . Level 2 inspections are conducted by an external contractor every five years.

The surveys measure the condition of the asset with respect to various individual elements. The data is entered into Council's asset management software, with the software being used to examine medium to long term trends and not as a day to day maintenance management tool. The software system is used on an annual basis to assist in budget formulation for the capital items of:-

- Sealed road rehabilitation
- Gravel road resheeting
- Sealed road resealing (periodic maintenance)
- Footpaths
- Bridges & Culverts

#### 5.9.2 Regular Safety/Defect Inspections - Roads

Regular maintenance inspections will be undertaken of various categories of road in accordance with the "Classifications for Road Hierarchy" spreadsheet within the Road Hierarchy, (a copy of this spreadsheet can be viewed at Appendix D). Records of such inspections shall be retained by Council, with the inspection data being entered into the asset management system.

Some categories of road do not require regular inspections, in these instances, Council will rely upon the Customer Request Management System (CRM's) (see section 5.11).

It is recognised by Council that appropriate resources may not always be available to ensure that all roads are of a suitable standard at all times.

#### 5.9.3 Regular Maintenance Inspections – Footpaths

Council's Footpath Hierarchy classifies each footpath in the municipality into one of three classifications dependent upon its use and function. These footpaths will receive inspections in accordance with the following:-

| Category | Inspection Frequency  | Standards / Intervention Level |
|----------|-----------------------|--------------------------------|
| 1        | 12 monthly            | As per Appendix A              |
| 2        | 2 yearly              | As per Appendix A              |
| 3        | No regular inspection |                                |

The inspections data is recorded and retained by Council, with a works program developed from the data and passed on to the works area for completion. Works will be undertaken according to urgency and prioritisation, as it is recognised resources may not be available to ensure all footpaths are of a suitable standard at all times. Works completed as part of this program will be noted by Works Supervisors and returned to Council's Technical Services Department for retention.

#### 5.9.4 Regular Maintenance Inspections – Bridges and Major Culverts

Condition inspections are carried out on major culverts five yearly; minor culverts yearly, with Level 2 inspections being conducted by an external contractor every five years. A Maintenance program may be developed from this regime with works to be carried out when resources permit.

Inspections performed outside of these time-frames will be carried out if notification is received from a member of the public that there is an issue with a culvert.

Council's Technical Service Department maintains an inventory of bridges and culverts.

#### 5.9.5 Regular Maintenance Inspections – Rail Crossings

Regular maintenance inspections are carried out on all rail crossings in accordance with maintenance requirements under Australian Standard AS1742, Australian Level Crossing Assessment Model (ALCAM) guidelines and the relevant method of risk assessment associated therewith, as well as the Level Crossing Safety Improvement Programs requirements, in conjunction with the appropriate rail authority.

A works program is developed from the data and passed on to the works area. Works will be undertaken according to urgency and prioritisation, as it is recognised resources may not be available to ensure all crossings are of a suitable standard at all times. Works completed as part of this program will be noted by Works Supervisors and returned to Council's Technical Services Department for record retention.

Primary control of road rail crossings rests with the appropriate rail authority.

It is Council's responsibility to provide input into the Level Crossing Safety Improvement Program as well as maintaining road infrastructure associated with crossings and are jointly responsible for reducing risks at railway crossings.

Where there are maintenance demarcation agreements defining limits of responsibility on municipal roads between the Yarriambiack Shire Council, other road authorities, public authorities, or any private organisation, the schedule of roads affected will be listed in the Rail Crossing Register.

Details of these agreements are set out in the Rail Crossing Register.

Formal written agreements will be entered in to with the following stakeholders:-

ARTC (Australian Rail Track Corporation);  
VicTrack;  
V/Line;  
VicRoads.

An inventory of all rail crossings which Council maintains and inspects is listed in the Rail Crossing Register.



#### 5.9.6 Maintenance Standards – Roads

Council has determined standards and intervention levels for maintenance and these are nominated in Appendix C. Council also believes that they have a duty to inspect roads and ensure safety for the road user, within available resources. Council also understands that the road user has a duty to drive safely having regard to the road, weather and traffic conditions and to avoid unreasonable risks to themselves and other road users. (For further information with respect to the “Obligations of Road Users” refer to Section 17A of the Road Safety Act ).

Hence, Council has elected to have road inspections carried out by an employee of Council with the focus being to conduct the survey with the safety of road users in mind.

The following items will be considered with respect to the safety of the road user during the survey, other items may also be taken into account and listed at the time of the survey. Nominated standards for some of these items are listed in a table in Appendix C – Road Standards and Response Times.

#### **List of Road Elements to be Considered during Inspection:-**

| <b>Existing Surface of Road</b> |                         |                         |
|---------------------------------|-------------------------|-------------------------|
| <b>Sealed</b>                   | <b>Gravel</b>           | <b>Earth</b>            |
| Potholes                        | Potholes                | Potholes                |
| Edge Breaks                     | Requirement for Grading | Requirement for Grading |
| Shoulder Condition              | Shoulder Condition      | Shoulder Condition      |
| Failed Pavement                 | Roadside Trees          | Roadside Trees          |
| Rutting                         | Signs                   | Signs                   |
| Heaving                         | Delineators             | Delineators             |
| Roadside Grass                  | Culvert Crossings       | Culvert Crossings       |
| Roadside Trees                  | Drainage                | Drainage                |
| Signs                           | Rutting                 | Rutting                 |
| Delineators                     | Corrugations            | Corrugations            |
| Drainage                        |                         |                         |
| Culvert Crossings               |                         |                         |

#### 5.9.7 Night Inspections

Night inspections of all sealed roads (regardless of category), under Council control shall be undertaken at two yearly intervals mainly to ascertain the reflectivity of signage and delineation devices.

#### 5.9.8 Maintenance Standards – Footpaths

The standards upon which regular footpath inspections are conducted are shown in Appendix A.

## 5.10 Traffic Data Collection

Council regularly undertakes traffic data collection on its road network to assist in the development of the Road Hierarchy, for input into capital works decision making, to assist in pavement design, to highlight possible safety problems and generally to assist in the implementation of the Road Management Plan. .

The vehicle classifier used collects data that is downloaded to a computer for analysis.

Reports can be generated providing details on:-

- Number of vehicles
- Class of vehicles
- Speed of vehicles

Reports can provide traffic data on a daily basis or hourly basis.

Generally the data collected by Council covers a minimum period of seven days at each site. After analysis the following data from each site is recorded in a spreadsheet: and is mapped using a GIS software program:-

- Maximum daily vehicle count
- Average vehicle count on a weekday (Monday-Friday)
- Percentage heavy vehicles (weekday)
- Average vehicle count on a weekend day (Saturday-Sunday)
- Percentage heavy vehicles (weekend day)
- Average vehicle count all days
- Percentage heavy vehicles all days.

Heavy vehicles are determined by axle groupings in line with Austroads Vehicle Classification System)

The data from each count is retained in a computer file and is available for further more detailed analysis if required.

### **5.11 Customer Request Management System (CRM's)**

Yarriambiack Shire Council's Customer Request Management System (CRM) is a computerised tracking system used to monitor requests or complaints which are received for roads, streets and footpaths and also other areas of Council responsibility.

These notifications are useful as no formal inspection regime exists for some categories of roads and footpaths as detailed in sections 5.9.2 and 5.9.3. Also, in between scheduled safety/defect inspections as outlined earlier in this Road Management Plan, Council again relies on notification by members of the public should a safety concern arise.

Requests or complaints which require inspection or works to be carried out are lodged via the CRM system.

When a new request is submitted, the contact and location details are entered and the user is prompted to categorise the request from the relevant category.

Service standards are identified in advance against each type of enquiry that might be received, the Action Officer determines whether the request is considered urgent or not. Other service standards include:-

The target days to complete the action;  
Any acknowledgment, interim and final responses; and  
Procedural information.

Requests are monitored by Action Officers who receive the request electronically via email notification. The Action Officers are then required to finalise requests when complete.

The system maintains an electronic journal of all actions taken in relation to requests. It can send reminders to officers when targets are close. When targets are not achieved notices are sent electronically to supervisors and an escalation process implemented to ensure that Yarriambiack Shire Council meets the specified timeframes.

Inspections are noted in the CRM system (if applicable) and also feedback provided to the customer (if applicable). The lodgement is up-dated on the system once the task is finalised (this could also be that the task was inspected but considered not to be a Council matter, or be of an insignificant nature and not require any further action).

Complaints/requests may be generated externally by residents, businesses or service utilities, they may also be generated internally by Councillors, officers, supervisors or staff via email, telephone or over the counter.

Council officers will endeavour to inspect requests/complaints as soon as practical, but generally up to a maximum of 28 days dependant on risk and available resources.

## **5.12 Maintenance Grading Works**

An important aspect of maintenance of Council's predominantly rural road network is the maintenance grading of roads.

As detailed in 5.2.3 of this plan, based on information derived from the yearly road inspections and customer requests, grading works are prioritised by Council within resource and budgetary constraints. Category of road, traffic levels, heavy truck usage, assessment of road safety and use of road by school buses are some of the aspects which influence the priority of road grading. Weather conditions also affect the ability of Council resources to respond to a grading requirement as portions of road may be too wet or too dry for effective maintenance to occur.

Roads and streets which are graded are itemised by the relevant grader driver on a 'Record of Grading' sheet, with this data being entered into Council's Asset Management System.

## **5.13 Traffic Management**

Council conforms to AS1742-3 2009 for signage with respect to road works on roads and streets. Staff and supervisors are regularly trained with respect to worksite traffic management and worksite traffic control courses. Traffic management checklists are completed daily as part of the Job Safety Analysis (JSA's), to confirm usage of signs, type of works, weather conditions and other relevant information and retained in a central location for later retrieval.

Construction Completion Checklists and Project/Works Completion Reports are completed upon completion of works of a capital nature to ensure the finished product is safe for users.

## **5.14 Temporary Measures**

Temporary works may be undertaken to reduce the risk of an incident until such time as maintenance or repair works can be completed should the risk be significant enough. Measures such as warning signs, safety mesh, flashing lights, delineators, safety barriers or other warning or barrier type devices may be utilised.

## **5.15 Emergency Works (During Working Hours)**

Emergency requirements during working hours will be co-ordinated by the Works Supervisor/s or other designated officer and resources will be dispatched at the discretion of the person in charge.

### **5.15.1 Emergency Works (After Hours)**

Council operates an afterhours emergency system whereby designated staff (on a rotating roster) man a mobile phone for emergency or after hours work requests.

The emergency phone number is distributed to emergency services and members of the general public. The duty officer mobilises either Council or non-Council resources as required to ensure the safety of the general public.

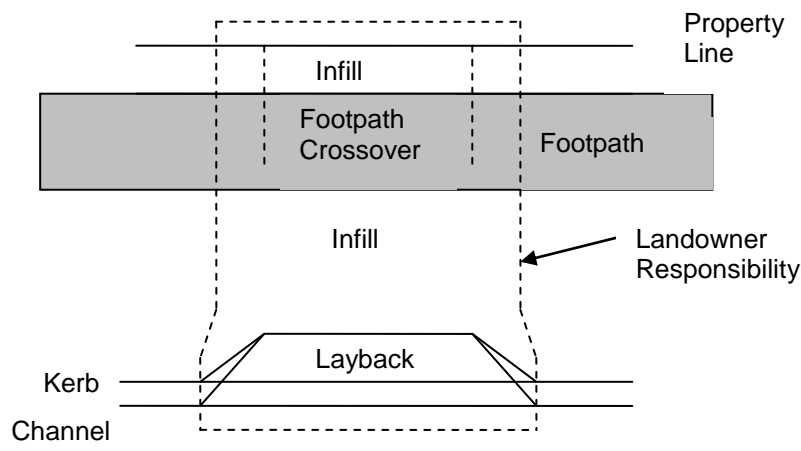
A register of calls to the emergency phone and the response is kept.

### 5.16 Driveways

Council does not have an obligation to maintain private driveway crossings. Specifically the areas of the:

- Driveway in-fills between the kerb and channel and the footpath and the footpath and property line,
- Layback through the kerb (including the channel), and

The owner is responsible for maintaining the driveway and the immediate surrounds impacted on by the driveway.



### 5.17 Culvert Crossings – Urban and Rural

Arrangements are similar for culvert crossings over an open table drain where the owner's responsibilities are the:

- Culvert and endwalls.
- Driveway infill between the road edge and the property line.
- Maintaining the road seal adjacent to the driveway free of loose material sourced from driveway.

## **6 Works by others on Roads Reserves**

### **6.1 Road Reserve Works Permits**

For residents, individuals, private contractors or others who commence **any works** on any part of the road reserve (property fence line to property fence line, including footpaths, driveways and nature strips) under Council control, a Road Reserve Works Permit must be lodged with Council.

*These works could include laying water pipes, drainage pipes, communication type services, sewerage lines, power, gas, or for any other purpose or activities defined as 'works' in Section 3 (1) of the Road Management Act 2004.*

The purpose of the permit system is to control road reserve works so that they are conducted in an orderly and safe manner and that any inconvenience caused to the general public is kept to a minimum. It requires proper signage be used and requires an inspection by Council upon final reinstatement by the permit holder.

Fees are applicable for a Road Reserve Works Permit

Works within road reserves by service utilities providing power, gas, water, sewerage, communications services, etc. Will be governed by a Code of Practice for managing utility and road infrastructure in road reserves.

### **6.2 Asset Protection Permit**

Asset Protection Permits are compulsory prior to the commencement of any building or construction works (including works that do not require a building permit).

Works means any work in connection with the construction, renovation, alteration, demolition, relocation or removal of a building, including landscaping, concreting and road construction.

An Asset Protection Permit will protect the owner of the site against paying for damage to infrastructure assets that existed prior to the commencement of works. This includes property owners, utility providers, as well as Council infrastructure assets and comprises anything outside the property, including but not limited to, vehicle crossings, footpaths, nature strips, drains and pits, kerb and channel, road pavement, trees, signs, poles and hydrants, etc.

A fee is also payable for an Asset Protection Permit.

### **6.3 Non-Road Activities on Roads**

The Yarriambiack Shire Council may issue a permit to conduct a non-road activity on a road. A non-road activity may be the use of a road for a street festival, street market, bicycle event, the shooting of a film, or similar.

Council may authorise the temporary closure of the road to all traffic or particular types of traffic for the period specified by the permit. The permit may be issued subject to any

terms, conditions or limitations which the Council considers appropriate and may require payment of a fee.

Non-road activities must comply with section 99B of the Road Safety Act 1986.

#### **6.4 Driveway Crossings**

A request must be made to Council's Design Engineer (or nominated representative) prior to the installation of, or alterations to urban or rural driveway crossings. Yarriambiack Shire Council utilise the Infrastructure Design Manual (IDM) for all design, construction and development processes – standard drawings are included in this manual; with copies of the drawings provided to the applicant as and when required.

A Council Officer will inspect the nominated site (in conjunction with Road Reserve Works/Asset Protection Permit inspections) prior to and at the completion of works.

## **7 Process for Amendment and Review of Road Management Plan**

### **7.1 Amendment of Road Management Plan**

This Plan may be reviewed from time to time to reflect changes to legislation, agreed levels of service, management systems, availability of resources or other factors that affect the Plan.

Any review will be carried out in accordance with the consultation and approval process as detailed in Section 54 of the Act.

Other documents which form part of this Plan (such as appendices or policies), or are referred to in this Road Management Plan may be reviewed by Council at any time and automatically form part of the Road Management Plan upon their adoption by Council.

### **7.2 Statutory Review of the Plan**

Regulation 8 of the Road Management (General) Regulations , requires Council to conduct a review of its Road Management Plan within the period referred to in Section 125(1) of the Local Government Act which states *“a Council must prepare and approve a Council Plan within the period of 6 months after each general election or by the next 30 June, whichever is later”* or, if that period is extended in accordance with Section 125(4) of that Act which states *“The Minister may extend the period within which a Council must comply with sub section (1)”*.

## **8 Roads within Municipality Which Are Managed By another Road Authority**

### **8.1 Arterial Roads**

Various 'arterial roads' lie within the Yarriambiack Shire Council. 'Arterial Roads' are those roads which are declared such under Section 14 of the Road Management Act. These roads were previously known as either State Highways or Main Roads.

These 'arterial roads' are managed by VicRoads and are listed below. The normal case is that the arterial roads traverse more than one municipality as they perform a regional linking function:

- Patchewollock Sea Lake Road
- Hopetoun Walpeup Road
- Sunraysia Highway
- Hopetoun Sea Lake Road
- Henty Highway
- Hopetoun Rainbow Road
- Birchip Rainbow Road
- Jeparit Warracknabeal Road
- Warracknabeal Rainbow Road
- Warracknabeal Birchip Road
- Stawell Warracknabeal Road
- Borung Highway
- Wimmera Highway
- Donald Murtoa Road
- Murtoa Glenorchy Road
- Horsham Minyip Road
- Horsham Kalkee Road (part of Blue Ribbon Road)

Where these roads pass through a built up area there is often a shared responsibility between VicRoads and the Council for management and maintenance of the assets on the road reserve. The limit of this shared responsibility is usually, but not necessarily, the defined 60km per hour zone.

In general terms, in built up areas, VicRoads accepts responsibility for the central traffic lanes and shoulders from the back of kerb, or, if there are no kerbs, between drainage lines. Council is responsible for the balance of the road reserve and footpaths. Council also accepts responsibility for some additional sections of road where there are areas designated for parking.

A detailed agreement between VicRoads and Council for demarcation of these responsibilities has been negotiated based on Code of Practice for 'Operational Responsibility for Public Roads'. VicRoads and Council have agreed on any exemptions or exclusions to the Code – the agreement is in writing and is deemed to form part of this Plan.



## **8.2 Roads That Form Part of the Municipal Boundary**

Yarriambiack Shire Council has agreements in place with adjoining municipalities regarding responsibility for the management and maintenance of these roads.

In each case Yarriambiack Shire Council accepts responsibility for management and maintenance of specific sections of road and the adjoining municipality accepts responsibility for the balance of these roads.

In Council's Road Register, the roads for which Yarriambiack Shire Council is responsible for management and maintenance are shown with the appropriate classification according to Council's Road Hierarchy.

Roads that are managed and maintained by the adjoining municipality are shown with the name of the relevant adjoining Council as the owner.

## **8.3 Roads Where Council is not the Responsible Road Authority**

Roads where Council is not the Responsible Road Authority do not appear in the Council's Road Register, including:

- Parts of arterial roads under VicRoads responsibility as described in clause 8.1 of this Road Management Plan
- Closed roads
- Recreational tracks on Crown land where Council does not perform a maintenance function
- Pathways, separate from a road on Crown land where Council is not the Committee of Management
- Private driveways on road reserves that provide access to land adjoining a road
- Roads on privately owned land where Council has no ongoing maintenance responsibility including private laneways
- Roads under licence with the Department of Environment & Primary Industries for agricultural or miscellaneous purposes

Shire boundary roads where responsibility has been allocated to an adjoining municipality are shown in the register and the name of the responsible municipality is noted.

## **9 Incidents and Council Response**

### **9.1 Notice of Incident**

Any member of the public wishing to notify Council of an incident on roads under its control should do so in writing within 30 days of the incident.

### **9.2 Incident Investigation**

Upon receiving notification of an Incident, Council will arrange for an inspection of the incident site to be carried out by Council's Safety Officer/s and a report prepared if warranted, the inspection should be undertaken as soon as practicable .

## **Appendix A – Standards for Footpath Inspection**

Regular inspections of footpaths are carried out in accordance with the inspection frequency defined in clause 5.9.3 of the Road Management Plan. Additional inspections will be carried out upon receipt of a complaint regarding the condition of a footpath.

The following defects are noted during inspections:

### **Level Differences (Lips)**

These are recorded if they are greater than 20mm.

Level differences may include lips within the footpath or differences with utility pits and manholes.

### **Central Gaps in Footpath**

Paths constructed of 600mm x 600mm concrete pavers in two or more rows, may, over a period of time develop a longitudinal gap between the rows causing a defect.

This could also occur with existing concrete paths and paved paths moving with our changing climate. Therefore:

- The lengths of any gaps that are greater than 15mm wide and 20mm deep are recorded in lineal metres.

### **Edge Drop Offs**

The lengths of all edge drop offs greater than 20mm in depth and greater than one metre are recorded in lineal metres.

### **Vegetation Obstructing Footpath**

Each footpath shall have a clear area that is equal to the width of the constructed footpath and two metres in height. Any vegetation that protrudes into this area is considered a defect and will be noted at inspection (see Appendix B).

### **Other Hazards**

Any other hazards seen by the inspector will be noted and the inspector will use his/her judgement to assign an urgency code to the fault.

### **Pedestrian and Pram Crossings**

The inspector will record any kerbs that do not comply in Category 3 footpaths only.

## Prioritisation of Work

The following table in conjunction with the categories shown in Council's Footpath Hierarchy is used to ascertain the urgency of a particular fault. The urgency rating is then used to program remedial work within the response timeframes shown.

### The Urgency Rating of a Fault

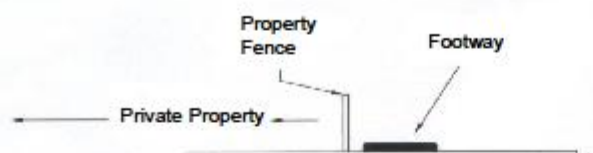
| CODE | URGENCY   | RESPONSE TIME FRAME                          |
|------|-----------|--|
| VH   | Very High | Action within 6 calendar months              |
| H    | High      | Action within 12 calendar months             |
| M    | Medium    | Action within 2 years                        |
| L    | Low       | Action as maintenance program/budget permits |

### Hierarchy Classifications

|                   |  |
|-------------------|--|
| <b>CATEGORY 1</b> | Paths that link focal points such as: shopping areas, medical centres, schools, recreation facilities etc.   |
| <b>CATEGORY 2</b> | Paths that are regularly used by a medium number of pedestrians. Most of these paths are in the residential areas.   |
| <b>CATEGORY 3</b> | All other paths in use (many are not constructed). Also includes primarily paths used for recreational purposes. eg Beside Yarriambiack Creek and around Lake Marma at Murtoa. |

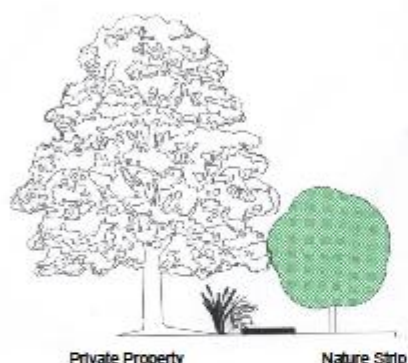
|   | CATEGORY 1 | CATEGORY 2 | CATEGORY 3 |
|---|------------|------------|------------|
| Level difference > <b>20mm</b>  | <b>VH</b>  | <b>H</b>   | <b>M</b>   |
| Central gap wider than <b>15mm</b> and deeper than <b>20mm</b>                              | <b>VH</b>  | <b>H</b>   | <b>M</b>   |
| Edge drop off greater than <b>20mm</b>  | <b>H</b>   | <b>M</b>   | <b>L</b>   |
| Vegetation intruding into the <b>CLEAR AREA ZONE</b> – width of path and height of 2 metres | <b>H</b>   | <b>M</b>   | <b>L</b>   |

## Clearance of Vegetation Obstructing Shire Footways



A space 1.5 metres wide by 2 metres high is required on all footways.  
This applies even if there is no constructed path.

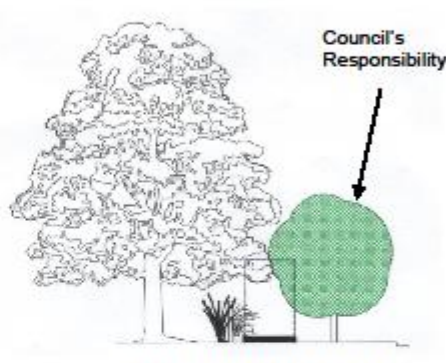
1.



1. Identify Vegetation

Property owners are responsible to trim back any trees, shrubs or other vegetation that is protruding from their property and obstructing the path way. Property owners are also responsible for vegetation growing in the narrow gap between the path and the property line.

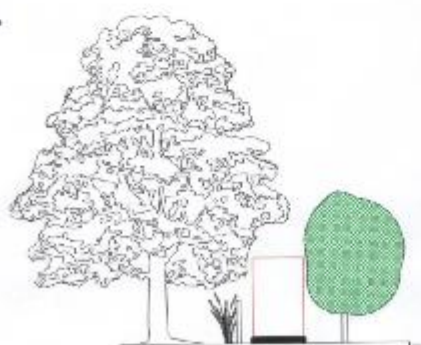
2.



2. Identify area to be cleared


An area, the width of the footway (1.5m) by the height of 2 metres is required for pedestrian access.  
If there is any vegetation protruding onto the path from the nature strip/road side of the path, the shire has a maintenance program in place to trim back that vegetation.

3.



3. The cleared area after trimming work completed

4.



4. The footway suitable for pedestrian access

## Appendix C – Road Standards and Response Times

The frequency of inspections done on a cyclical basis is shown in the 'Classifications for Road Hierarchy' spreadsheet.

Table 1 below shows the intervention standards for the various categories of road and the designated response code.

Table 2 quantifies the response time relevant to the response codes with associated control mechanisms.

**Table 1 – Hazard Response**

| <b>PAVEMENTS</b>  |  |  |                    |                    |                    |  |  |
|---|--|--|--------------------|--------------------|--------------------|--|--|
| <b>Standard No.</b>                                       | <b>Intervention Standard</b>   | <b>Response Code By Road Classification Category</b> |                    |                    |                    |  |  |
|   |  | <b>UC1</b>   | <b>RL1<br/>UA1</b> | <b>RL2<br/>UA2</b> | <b>RC1<br/>RC2</b> | <b>RC3<br/>RA1<br/>RA2<br/>RA3<br/>UA3<br/>UA4</b> | <b>RA4<br/>RA5<br/>Ra6<br/>UA5<br/>UA6</b> |
| <b><i>Obstructions and Substances in Traffic Lane</i></b> |  |  |                    |                    |                    |  |  |
| 1   | Materials fallen from vehicles, dead animals, wet clay and other slippery substances, hazardous materials, accumulation of dirt or granular materials on the traffic lane of sealed roads          | A  | B                  | C                  | C                  | E  | F  |
| 2   | Ponding of water >300mm deep, fallen trees, oil spills, stray livestock  | A  | B                  | B                  | C                  | C  | F  |
| <b><i>Pavement or Surface Defects</i></b>                 |  |  |                    |                    |                    |  |  |
| 3   | Potholes in traffic lane of a sealed pavement greater than 300mm in diameter and greater than 100mm deep or in the traffic lane of an unsealed pavement greater than 500mm diameter and 150mm deep | B  | C                  | C                  | D                  | F  | F  |
| 4   | Corrugations, loose material, rutting or other defects (on an unsealed pavement) which cause a higher level of risk than normal to drive at the 'desirable safe driving speed'                     | N/A  | N/A                | D                  | E                  | E  | F  |

| Standard No.                                       | Intervention Standard   | Response Code By Road Classification Category |   |   |   |   |     |
|--|---|---|---|---|---|---|-----|
| <b>Obstructions and Substances in Traffic Lane</b> |   |   |   |   |   |   |     |
| 5  | Deformations greater than 100mm under a 3m straight edge                                      | B   | D | D | F | F | F   |
| 6  | Edge drops onto unsealed shoulder greater than 100mm  | C   | E | E | E | F | N/A |
| <b>Drainage</b>                                    |   |   |   |   |   |   |     |
| 7  | Damaged or missing drainage pit lids, surrounds, grates, in pedestrian areas or traffic lanes | B   | C | E | F | F | F   |

## ROADSIDE

|   |   |   |   |   |   |   |   |
|---|---|---|---|---|---|---|---|
| <b>Vegetation – Trees, Shrubs and Grassed Areas</b> |   |   |   |   |   |   |   |
| 8   | Tree limbs or trees that have been classified as in danger of falling   | D | E | E | F | F | F |
| 9   | Trees, shrubs or grasses that have grown to restrict design sight distance to intersections or restrict viewing of safety signs   | E | E | E | F | F | F |
| 10  | Vegetation intruding within an envelope over roadways extending one metre from edge of seal or pavement (unsealed) for rural roads and kerb line for urban and a minimum of 4.5m height clearance over pavement. (A one metre intrusion post kerb line is acceptable in urban areas unless posing a particular risk.) | D | E | E | F | F | F |

## ROADSIDE FURNITURE

|                                    |  |   |   |   |   |   |   |
|------------------------------------|--|---|---|---|---|---|---|
| <b>Safety Signs</b>                |  |   |   |   |   |   |   |
| 11                                 | Safety signs missing, illegible or damaged making them substantially ineffective | D | E | E | F | F | F |
| <b>Guideposts</b>                  |  |   |   |   |   |   |   |
| 12                                 | Missing or damaged at a critical location making them substantially ineffective  | C | D | D | E | E | F |
| <b>Safety Barriers and Fencing</b> |  |   |   |   |   |   |   |
| 13                                 | Missing or damaged at a critical location making them substantially ineffective  | C | E | E | F | F | F |

| Standard No.      | Intervention Standard                                  | Response Code By Road Classification Category |   |   |   |   |   |
|-------------------|--|---|---|---|---|---|---|
| Pavement Markings |  |   |   |   |   |   |   |
| 14                | Missing, illegible or confusing at a critical location | E   | E | F | F | F | F |
| STRUCTURE         |  |   |   |   |   |   |   |
| 15                | Damage affecting structural performance                | A   | C | C | E | E | F |

**Table 2 – Road Risk Action Response**

| Response Code | Control Mechanism   | Response Time                                      |
|---------------|---|--|
| A             | Inspect and rectify if possible, or provide appropriate warning within 72 hours | Within 72 hours of notification or inspection.     |
| B             | Inspect and rectify if possible, or provide appropriate warning                 | Within one week of inspection or notification.     |
| C             | Inspect and rectify if possible, or provide appropriate warning                 | Within two weeks of inspection or notification.    |
| D             | Inspect and rectify if possible, or provide appropriate warning                 | Within one month of inspection or notification.    |
| E             | Inspect and rectify if possible, or provide appropriate warning                 | Within three months of inspection or notification. |
| F             | Inspect and rectify if possible, or provide appropriate warning                 | Within six months of inspection or notification.   |

Where, because of the nature of the repair required, level of resources required or workload, it is not possible to rectify within the time shown in Table 2, appropriate warning of the hazard is to be provided until the repair can be completed.

Appropriate warning could include, for example:

- Provision of warning signs
- Traffic control action
- Diverting traffic around the site
- Installation of a temporary speed limit
- Lane closure
- Closure of the road to use by certain vehicle (eg a load limit), or
- Road closure



YARRIAMBIACK SHIRE COUNCIL  
CLASSIFICATIONS FOR ROAD HIERARCHY

TABLE A

| HIERARCHY                                    | FUNCTION   | CLASSIFICATION CODE  | EXISTING SURFACE  | TARGET CONSTRUCTION STANDARD  | INSPECTION FREQUENCY |
|--|--|--|---|---|----------------------|
| Rural Link Road                              | A road that provides a strategic link between two towns, two districts or a combination thereof.<br>A significant percentage of traffic is not local traffic.<br>Also includes roads linking major industrial sites to towns or to roads of higher classification.   | RL 1<br>RL 2   | Sealed<br>Gravel  | <b>SEALED SURFACE</b><br>Generally the road width will conform to one of two standard widths.<br><b>Type A:</b> Seal width 6.6 m, Pavement width 7.2 m and formation width 10.2 m.<br><b>Type B:</b> Seal width 4 m, Pavement width 5.7 m and formation width 8.7 m.<br>Road width for each section of road will be decided on a case by case basis. All relevant factors will be considered including traffic volume and type, road alignment and available resources.<br><br><u>Note:</u> On selected roads with a large number of heavy vehicles Council may elect to provide a road with seal width greater than 6.2m.<br><br>Roads to be upgraded from gravel to seal in the next five years will be identified in Council's capital works program.<br>Any roads identified for seal widening will also be identified in the 10 year capital works program.  | 6 monthly            |
| Rural Collector Road                         | A road that provides, or is part of a secondary link between two areas, two roads of a higher classification or a combination thereof.<br>Collector roads also collect traffic from access roads and channel it to roads of higher classification.<br>Many of these roads form a "grid" for all weather access across the shire.<br>Traffic is usually a mix of local and non-local.<br>This category can also include roads that are primary access to public facilities such as cemeteries, sports grounds, waste disposal sites etc.        | RC 1   | Sealed  | <b>SEALED SURFACE</b><br>Generally existing sealed collector roads will remain at the current width until the pavement requires reconstruction. If the pavement is to be reconstructed the road will conform to one of two standard widths.<br><b>Type A:</b> Seal width 6.6 m, Pavement width 7.2 m and formation width 10.2 m.<br><b>Type B:</b> Seal width 4 m, Pavement width 5.7 m and formation width 8.7 m.<br>Road width for each section of road will be decided on a case by case basis. All relevant factors will be considered including traffic volume and type, road alignment and available resources.<br><br>Traffic volumes on some of these roads are small. In some cases, when the existing pavement reaches the end of its life, there may be no justification to reconstruct it as a sealed road. Roads at this point will be considered with regard to Clause 3 of this hierarchy and Council's policy for evaluation of sealed roads. If Council decides that seal is not justified, the road will be "deconstructed" to unsealed collector road standard.  | 12 monthly           |
|  |  | RC 2<br>RC 3   | Gravel<br>Earth   | <b>GRAVEL OR OTHER SUITABLE ALL WEATHER SURFACE</b><br>Generally existing gravel collector roads will remain as a gravel surface and when resheeted will conform to one of two standard widths:<br><b>Type A:</b> Pavement width 5.0 m and formation width 8.5 m.<br><b>Type B:</b> Pavement width 4.0 m and formation width 7.2 m.<br>Most roads will be constructed as Type A, but in some instances where traffic is known to be low, Type B construction may be used. The pavement width will be recorded in the Asset Register.<br><br>In some parts of the shire, the naturally occurring material, when formed up, provides a surface suitable for use in all weather. In these cases a formation of this material will be provided (width 6m).<br><br>Roads to be upgraded from natural surface to gravel in the next 10 years will be identified in Council's 10 year capital works program.   |                      |
| Rural Access Road (Primary).                 | A road that is designated primary all weather access to 1 or more <u>occupied</u> farm houses. (The house(s) must be the <b>primary residence</b> of the occupant).<br>This category may also include roads that are primary access to public facilities such as cemeteries, sports grounds, waste disposal sites etc. No significant through traffic.   | RA 1<br>RA 2<br>RA 2 (PM)<br>RA 3<br>RA 3 (PM)                                 | Sealed<br>Gravel<br>Gravel - Priority Maintenance<br>Earth<br>Earth - Priority Maintenance  | <b>GRAVEL OR OTHER SUITABLE ALL WEATHER SURFACE.</b><br>For gravel roads the width will conform to one of two standard widths:<br><b>Type A:</b> Pavement width 5.0 m and formation width 8.5 m.<br><b>Type B:</b> Pavement width 4.0 m and formation width 7.2 m.<br>Generally a 4.0 m pavement will be provided where the road serves one or two residences or properties and a 5.0 m pavement will be provided where more than two residences or properties are serviced.<br><br>Traffic volumes on some of the <u>existing sealed</u> primary access roads are small. In some cases, when the existing pavement reaches the end of its life, there may be no justification to reconstruct it as a sealed road. Roads at this point will be considered with regard to Clause 3 of this hierarchy and Council's policy for evaluation of sealed roads. If Council decides that seal is justified the road will be reconstructed to Type B specification, if Council decides that seal is not justified, the road will be "deconstructed" to unsealed primary access road standard.<br><br>In some parts of the shire, the naturally occurring material, when formed up, provides a surface suitable for use in all weather. In these cases a formation of this material will be considered adequate.<br><br>Roads to be upgraded from gravel to seal or from natural surface to gravel in the next ten years will be identified in Council's 10 year capital works program. | 24 monthly           |
| Rural Access Road (Secondary).               | A road that does not meet the criteria to be a Link Road, a Collector Road or a Rural Access (Primary) Road but is used on a regular basis to provide access to other parts of a property for farming purposes or to a business enterprise (E.g. Grain Receival or Transport Company).<br><br>Also includes roads maintained to a higher standard in accord with clause 5 of this hierarchy. Such roads will assume the "Target Construction Standards" of Rural Access (Primary) Roads whilst they are being provided to the higher standard. | RA 4<br>RA 5<br>RA 5(b)<br>RA 5(s)<br>RA5(c)<br>RA 5 (PM)<br>RA 6<br>RA 6 (PM) | Sealed<br>Gravel<br>Gravel - Primary Farming Business<br>Gravel - School Bus Route<br>Gravel - Business Enterprise<br>Earth - Priority Maintenance<br>Earth<br>Earth - Priority Maintenance | <b>EARTH FORMATION.</b> Formed from material existing on site.<br>Traffic volumes on most of the <u>existing sealed</u> secondary access roads are small. When the existing pavement reaches the end of its life, it is unlikely there will be justification to reconstruct it as a sealed road. Roads at this point will be considered with regard to Clause 2 of this hierarchy and Council's policy for evaluation of sealed roads. A number of the roads will be "deconstructed" to "earth formation" standard.<br><br>When the pavements of existing gravel roads in this classification reach the end of their life they will not be resheeted. The road will be reformed as an earth formation.<br><br>Nominal width for an earth formation shall be 6.0 metres.   | Upon request         |
| Rural Access Road (Minor).                   | A road used occasionally (but not regularly) for farm access. Any other rural road with minimal use.   | RA 7<br>RA 7 (PM)  | Earth<br>Earth - Priority Maintenance   | <b>NO CONSTRUCTION</b><br>Unformed road on natural surface only.  | Upon request         |
| Urban Commercial Centre and Collector Roads. | A road in the main commercial centre of a town providing access predominately to shops and offices. Also includes major arteries linking parts of town or feeding traffic to commercial centre.  | UC 1   | Sealed  | <b>SEALED SURFACE</b><br>Width depends on usage and location of existing assets such as kerb and channel or trees.  | 6 monthly            |
| Urban Access Road (Primary).                 | Local road providing primary access to residential, industrial or commercial properties or to recreational facilities.   | UA 1<br>UA 2   | Sealed<br>Gravel  | <b>SEALED SURFACE</b><br>Width depends on usage and location of existing assets such as kerb and channel or trees.<br><br>Roads to be upgraded from gravel to seal in the next Ten years will be identified in Council's capital works program.   | 12 monthly           |
| Urban Access Road (Secondary).               | A road or laneway providing secondary access to occupied properties, or access to vacant land.   | UA 3<br>UA 4<br>UA 5   | Sealed<br>Gravel<br>Earth   | Surface may be either <b>GRAVEL</b> or <b>EARTH FORMATION</b> or <b>UNFORMED</b> depending on usage and available resources.<br>Roads to be upgraded from gravel to seal or from natural surface to gravel in the next five years will be identified in Council's capital works program.  | Upon request         |
| Urban Access Road (Minor).                   | A road or laneway with minimal use.  | UA 6   | Earth   | <b>NO CONSTRUCTION</b><br>Unformed road on natural surface only.  | Upon request         |
| Special Purpose 1                            | A road that does not meet the criteria to be a Link Road, a Collector Road or a Rural Access (Primary) but provides all weather access for a Special Purpose.  | SP 1   | Gravel  | <b>GRAVEL OR OTHER SUITABLE ALL WEATHER SURFACE</b><br>For gravel roads the width will conform to one of two standard widths:<br><b>Type A:</b> Pavement width 5.0 m and formation width 8.5 m.<br><b>Type B:</b> Pavement width 4.0 m and formation width 7.2 m.<br>Generally a 4.0 m pavement will be provided where the road serves one or two residences or properties and a 5.0 m pavement will be provided where more than two residences or properties are serviced.   | 24 monthly           |
| Special Purpose 2                            | A road that does not meet the criteria to be a Link Road, a Collector Road or a Rural Access (Primary) but provides an all weather surface or surfaced sections for a Special Purpose.   | SP 2   | Gravel  | <b>GRAVEL OR OTHER SUITABLE ALL WEATHER SURFACE</b><br>For gravel roads the width will conform to one of two standard widths:<br><b>Type A:</b> Pavement width 5.0 m and formation width 8.5 m.<br><b>Type B:</b> Pavement width 4.0 m and formation width 7.2 m.<br>Generally a 4.0 m pavement will be provided where the road serves one or two residences or properties and a 5.0 m pavement will be provided where more than two residences or properties are serviced.   | 24 monthly           |
| Parking Bays or Areas                        | All parking bays or areas that have deemed to be a Council Asset for the sole purpose of parking   | PB   | Seal  | <b>SEALED SURFACE</b><br>Width depends on usage and location of existing assets such as kerb and channel or trees.<br><br>Roads to be upgraded from gravel to seal in the next Ten years will be identified in Council's capital works program.   | 12 monthly           |

- NOTES:**
- "Primary Residence"** means a house that is the usual place of residence of the occupant.  
It does not include houses that are occupied seasonally for farming purposes or houses that are otherwise occupied for short periods.
  - The widths shown in the **"Target Construction Standard"** column above for pavements and formations of unsealed roads are approximate only.  
Actual widths may vary due to physical constraints including drainage lines and vegetation.  
When the gravel pavements are resheeted and when maintenance grading of these pavements and formations is carried out no measurements of width are controlled.  
  
Because these works are carried out without control measurement, minor variations in width are likely to occur.
  - (PM)** Council will provide additional maintenance effort for this road category
  - The inspection frequencies shown in this table are current at the time of the latest review of the road hierarchy. The frequencies are also shown in Council's Road Management Plan which is reviewed annually. Should discrepancies arise between the frequencies shown in the road hierarchy and those shown in the Road Management Plan, those in the Road Management Plan shall be deemed to be correct.
  - The categories shown here agree with those shown in Council's Road Register and Road Asset Register.

| ShortId | Road Id | Road Name             | Start Distance | End Distance | Length (m) | Road Hierarchy 2021 | Short Id 2020 Road register | 2020 Road Category |          | Change Track | Comments  |
|---------|---------|-----------------------|----------------|--------------|------------|---------------------|-----------------------------|--------------------|----------|--------------|---|
| 3866    | 2049    | ANGUS TORPEY ROAD     | 0              | 110          | 110        | RA5                 | 3866                        | RA3                | No Match | Changed      | Previously classified as RA3-Earth but has gravel on the section (Rail Crossing) and reclassified RA5-Gravel      |
| 236     | 1322    | BELLS ROAD 2          | 0              | 3570         | 3570       | RC1                 | 3682                        | RC2                | No Match | Changed      | Changed gravel to seal on CWP   |
| 4355    | 1292    | BURDETTS ROAD         | 2450           | 2750         | 300        | RC2                 | 460                         | RA2                | No Match | Changed      | Segments upgrade on CWP, new segments and all other remaining segments are RC2, except chainage from 4890 to 7320 |
| 4320    | 1666    | CANNUM 5 CHAIN ROAD   | 4470           | 5720         | 1250       | RC2                 | 533                         | RC1                | No Match | Changed      | No sealed section RC1, corrected to RC2   |
| 996     | 8304    | FOUNDRY STREET        | 0              | 54           | 54         | UA1                 | 998                         | UA2                | No Match | Changed      | Sealed surface through CWP 2019/20  |
| 1245    | 1208    | GOYURA EAST SCHOOL BU | 20170          | 21030        | 860        | RA2                 | 1250                        | RA3                | No Match | Changed      | Updated due to CWP  |
| 1996    | 1150    | MAXWELLS ROAD         | 0              | 700          | 700        | RA2                 | 1999                        | RA6                | No Match | Changed      | Upgrade on CWP  |
| 3868    | 2050    | MINAPRE ROAD          | 0              | 1100         | 1100       | RA2                 | 3694                        | RA6                | No Match | Changed      | Upgrade on CWP  |
| 2248    | 8310    | MORRIS STREET         | 0              | 201          | 201        | UA1                 | 2252                        | UA2                | No Match | Changed      | Upgrade on CWP  |
| 2249    | 8310    | MORRIS STREET         | 201            | 231          | 30         | UA1                 | 4047                        | UA2                | No Match | Changed      | Upgrade on CWP  |
| 2250    | 8310    | MORRIS STREET         | 231            | 432          | 201        | UA1                 | 4058                        | UA2                | No Match | Changed      | Upgrade on CWP  |
| 4208    | 1114    | PATCHEWOLLOCK TEMPY   | 7720           | 8970         | 1250       | RC1                 | 4461                        | RC2                | No Match | Changed      | Upgrade on CWP - 2017   |
| 4558    | 1114    | PATCHEWOLLOCK TEMPY   | 12630          | 13630        | 1000       | RC2                 | 4462                        | RA5                | No Match | Changed      | Gravel update on CWP - 2018   |
| 2950    | 1794    | SCHULZ ROAD           | 4620           | 7070         | 2450       | RA2                 | 2952                        | RA7                | No Match | Changed      | Upgrade on CWP 2019   |
| 2949    | 1794    | SCHULZ ROAD           | 0              | 4620         | 4620       | RA2                 | 2959                        | RA6                | No Match | Changed      | Upgrade on CWP 2019   |
| 3253    | 1138    | TURRIFF EAST ROAD     | 4360           | 5770         | 1410       | RA2                 | 3256                        | RC2                | No Match | Changed      | Gravel resheets - change collector to access - CWP 2019/20  |
| 3254    | 1138    | TURRIFF EAST ROAD     | 5770           | 7380         | 1610       | RA2                 | 3257                        | RC2                | No Match | Changed      | Gravel resheets - change collector to access - CWP 2019/20  |
| 3570    | 1639    | YAAPEET WEST ROAD     | 2100           | 3960         | 1860       | RA5                 | 3575                        | RA6                | No Match | Changed      | Require reclassification to RA5 - upgrade on CWP  |

**YARRIAMBIACK  
SHIRE COUNCIL**

# **ROAD REGISTER**

**For**

**LOCAL ROADS AND STREETS**



# YARRIAMBIACK SHIRE COUNCIL: ROAD REGISTER

Schedule 1 of this road register lists all local roads and streets within the municipality for which Yarriambiack Shire has responsibility for management and maintenance.

The column headed “Road Class” shows the classification of each segment of the road as shown in Council’s Road Hierarchy. Where different segments of a road have different classifications the segments are shown separately. The classifications are as follows:

| Hierarchy                                    | Classification Code | Existing Surface                  |
|--|---------------------|-----------------------------------|
| Rural Link Road                              | RL 1                | Sealed                            |
|  | RL2                 | Gravel                            |
| Rural Collector Road                         | RC1                 | Sealed                            |
|  | RC2                 | Gravel                            |
|  | RC3                 | Earth                             |
| Rural Access Road<br>(Primary)               | RA1                 | Sealed                            |
|  | RA2                 | Gravel                            |
|  | RA2(PM)             | Gravel – Priority Maintenance     |
|  | RA3                 | Earth                             |
|  | RA3(PM)             | Earth – Priority Maintenance      |
| Rural Access Road<br>(Secondary)             | RA4                 | Sealed                            |
|  | RA5                 | Gravel                            |
|  | RA5(b)              | Gravel – Primary Farming Business |
|  | RA5(s)              | Gravel – School Bus Route         |
|  | RA5 (c )            | Gravel – Business Enterprise      |
|  | RA5(PM)             | Earth – Priority Maintenance      |
|  | RA6                 | Earth                             |
|  | RA6 (PM)            | Earth – Priority Maintenance      |
| Rural Access Road<br>(Minor).                | RA7                 | Earth                             |
|  | RA 7 (PM)           | Earth – Priority Maintenance      |
| Urban Commercial Centre and Collector Roads. | UC1                 | Sealed                            |
| Urban Access Road<br>(Primary)               | UA1                 | Sealed                            |
|  | UA2                 | Gravel                            |
| Urban Access Road<br>(Secondary)             | UA3                 | Sealed                            |
|  | UA4                 | Gravel                            |
|  | UA5                 | Earth                             |
| Urban Access Road<br>(Minor)                 | UA6                 | Earth                             |
| Special Purpose 1                            | SP1                 | Gravel                            |
| Special Purpose 2                            | SP2                 | Gravel                            |
| Parking Bays or Areas                        | PB                  | Seal                              |

Details regarding the management of these roads are provided in Council's Road Management Plan and Council's Road Hierarchy.

The column headed "DISTRICT LOCATION" shows the location of the segment of the road. If the road is in a township, the name of the township is shown, or, if the road is in a rural area a grid reference is shown that refers to the maps in the Road Hierarchy document.

## **ADDITIONAL INFORMATION**

The following information provides additional information relating to the management of certain classifications of roads.

### **1. LOCAL ROADS THAT FORM PART OF THE MUNICIPAL BOUNDARY**

Yarriambiack Shire has agreements in place with all adjoining municipalities regarding responsibility for the management and maintenance of these roads.

In each case, Yarriambiack Shire accepts responsibility for the management and maintenance of specific sections of road and the adjoining municipality accepts responsibility for the balance of these roads.

For all boundary roads, an entry in the column headed "Road Register / Ref to Boundaries of Road" indicates that the section of road forms the boundary between Yarriambiack Shire and the named municipality E.g. YSC-???

In this register, roads that are managed and maintained by an adjoining municipality are classified under the column heading "Asset Owner" The name of the council denotes which municipality is responsible for the management and maintenance of that section of road. Roads for which Yarriambiack Shire is responsible for management and maintenance are shown with the classification "Council".

### **2. ARTERIAL ROADS IN BUILT-UP AREAS**

Arterial roads were previously known as either State Highways or Main Roads. **In rural areas, Regional Roads Victoria is the road authority responsible for these roads.**

Where these roads pass through a built-up area there is often a shared responsibility between VicRoads / Regional Roads and the Council for maintenance of the assets on the road reserve. The limit of this shared responsibility is usually, but not necessarily, the defined 60 km per hour zone.

In general terms, Regional Roads Victoria (RRV) accepts responsibility for the central traffic lanes and shoulders from the back of the kerb to the back of the kerb, or, if there are no kerbs, between drainage lines. Council is responsible for the balance of the road reserve including footpaths. Council also accepts additional responsibility for maintenance of some specific areas within the area controlled by Regional Roads Victoria (RRV), e.g., maintenance of lawns and garden beds within central median strips.

The agreement is based on the document "ROAD MANAGEMENT ACT [2004] and the Code of Practice, OPERATIONAL RESPONSIBILITY FOR PUBLIC ROADS". Areas where Council accepts additional responsibility are detailed within this agreement.

The arterial roads that pass through this municipality together with the names of built-up areas affected by the demarcation agreement are listed in Table A below.

## ALTERNATIVE NAMES FOR ARTERIAL ROADS

In some cases, sections of the Arterial Roads are generally known by a name different from the official VicRoads name. Table A lists alternative names that are in general use for sections of arterial roads.

**TABLE A**

| <b>ROAD NAME</b>           | <b>BUILT-UP AREA AFFECTED BY DEMARCATION AGREEMENT</b> | <b>ALTERNATIVE ROAD NAME(S)</b>   |
|----------------------------|--|---|
| Borong Highway             | Warracknabeal  | Dimboola Road, Lyle Street  |
| Henty Highway              | Warracknabeal  |   |
| Henty Highway              |  | The section in Brim is also known as Station Street   |
| Henty Highway              | Beulah   | Hopetoun Street   |
| Henty Highway              | Hopetoun   | Lascelles Street  |
| Sunraysia Highway          | Woomelang  | Gloucester Street and Brook Street (West of Gloucester Street)  |
| Sunraysia Highway          |  | The section in Lascelles is also known as Wychunga Street   |
| Sunraysia Highway          |  | The section in Speed is also known as Chamberlain Street  |
| Sunraysia Highway          |  | The section in Tempy is also known as Station Street  |
| Wimmera Highway            | Murtoa   | Lake Street (North of Marma Street), and Marma Street (east of Lake Street)   |
| Wimmera Highway            | Rupanyup   | Cromie Street   |
| Birchip Rainbow Road       | Beulah   | Bell Street and Riverside Drive   |
| Donald Murtoa Road         | Minyip   | Main Street   |
| Hopetoun Rainbow Road      | Hopetoun   | Austin Street, (west of Lascelles St., Garrard Street, and Audrey Street (west of Garrard Street).                                  |
| Hopetoun Walpeup Road      |  |   |
| Hopetoun Sea Lake Road     | Woomelang  | Brook Street (East of Gloucester Street)  |
| Horsham Kalkee Road        |  | The section of this road in Yarriambiack Shire is known locally as "Blue Ribbon Road" and this name is used for property addresses. |
| Horsham Minyip Road        |  |   |
| Jeparit Warracknabeal Road | Warracknabeal  | Rainbow Road and Kelsall Street.  |

|                             |               |  |
|-----------------------------|---------------|--|
| Jeparit Warracknabeal Road  |               | The section of this road in rural areas between Warracknabeal township and Warracknabeal Rainbow Road is known locally as "Rainbow Road" and this name is used for property addresses. |
| Murtoa Glenorchy Road       | Murtoa        | Lake Street (South of Marna Street).   |
| Patchewollock Sea Lake Road | Patchewollock | Federation Street  |
| Stawell Warracknabeal Road  | Minyip        | Church Street  |
| Warracknabeal Birchip Road  |               |  |
| Warracknabeal Rainbow Road  |               | The section of this road in Yarriambiack Shire is known locally as "Rainbow Road" and this name is used for property addresses.  |



| <div>YARRIAMBIA CK SHIRE COUNCIL</div> <div>ROAD REGISTER</div> <div>SCHEDULE 1</div> |                  |                |              |            |                |                    |                             |             |  |                   |                          |                |
|---|------------------|----------------|--------------|------------|----------------|--------------------|-----------------------------|-------------|--|-------------------|--------------------------|----------------|
| VERSION - 10  |                  |                |              |            |                |                    |                             |             |  |                   |                          |                |
| Road Id   | Road Name        | Start Distance | End Distance | Length (m) | Road Hierarchy | Sealed or Unsealed | Date Proclaimed Public Road | Asset Owner | From - To Segment Detail                             | District Location | Boundaries of Road       | Urban or Rural |
| 1497  | 3LK ROAD         | 0              | 1600         | 1600       | RA2            | Unsealed           | Jul-04                      | Council     | 00 at Wimmera Highway -                              | P7/Q7             | 1,630 = McIntyres Road   | Rural          |
| 1497  | 3LK ROAD         | 1600           | 2450         | 850        | RA2            | Unsealed           | Jul-04                      | Council     | 00 at Wimmera Highway -                              | P7/Q7             |                          | Rural          |
| 1497  | 3LK ROAD         | 2450           | 3270         | 820        | SP2            | Unsealed           | Jul-04                      | Council     | 00 at Wimmera Highway -                              | P7/Q7             |                          | Rural          |
| 1497  | 3LK ROAD         | 3270           | 6400         | 3130       | SP2            | Unsealed           | Jul-04                      | Council     | 00 at Wimmera Highway - 6,400 = Ashens Jackson Road  | P7/Q7             |                          | Rural          |
| 1497  | 3LK ROAD         | 6400           | 6910         | 510        | RA2            | Unsealed           | Jul-04                      | Council     | 00 at Wimmera Highway -                              | P7/Q7             |                          | Rural          |
| 1497  | 3LK ROAD         | 6910           | 8040         | 1130       | SP2            | Unsealed           | Jul-04                      | Council     | 00 at Wimmera Highway -                              | P7/Q7             |                          | Rural          |
| 1497  | 3LK ROAD         | 8040           | 9040         | 1000       | SP2            | Unsealed           | Jul-04                      | Council     | 00 at Wimmera Highway - 11,500 = Gellatlys Road      | P7/Q7             | 6.40=Ashens Jackson Road | Rural          |
| 1497  | 3LK ROAD         | 9040           | 11050        | 2010       | SP2            | Unsealed           | Jul-04                      | Council     | 00 at Wimmera Highway - 11,500 = Gellatlys Road      | P7/Q7             |                          | Rural          |
| 1497  | 3LK ROAD         | 11050          | 13500        | 2450       | SP2            | Unsealed           | Jul-04                      | Council     | 00 at Wimmera Highway - 13,500 = Horsham Lubeck road | P7/Q7             |                          | Rural          |
| 1497  | 3LK ROAD         | 13500          | 15160        | 1660       | RA6            | Unsealed           | Jul-04                      | Council     | 00 at Wimmera Highway - Bismark-Lubeck Road          | P7/Q7             |                          | Rural          |
| 1527  | A B FUNCKES ROAD | 0              | 3150         | 3150       | RA6            | Unsealed           | Jul-04                      | Council     | 00 at R Funckes Road - Rowes Road                    | N8/N9             |                          | Rural          |
| 1657  | A. EVANS ROAD    | 0              | 2180         | 2180       | RA6            | Unsealed           | Jul-04                      | Council     | 00 at Daveys Road - Minyip Dimboola Road             | N6                |                          | Rural          |
| 1609  | A. MATTHEWS ROAD | 0              | 920          | 920        | RA2            | Unsealed           | Jul-04                      | Council     | 00 at Banyena Pimpinio Road -                        | O9                |                          | Rural          |
| 1609  | A. MATTHEWS ROAD | 920            | 2820         | 1900       | RA6            | Unsealed           | Jul-04                      | Council     | 00 at Banyena Pimpinio Road - Lallat Banyena Road    | O9                |                          | Rural          |
| 1922  | ABBOT ROAD       | 0              | 960          | 960        | RA6            | Unsealed           | Jul-04                      | Council     | 00 at Rattray Road - Schultzs Road                   | L6                |                          | Rural          |
| 1188  | ACKLANDS ROAD    | 0              | 2440         | 2440       | RA2            | Unsealed           | Jul-04                      | Council     | 00 at Sunraysia Hwy -                                | E7/E8             |                          | Rural          |
| 1188  | ACKLANDS ROAD    | 2440           | 2540         | 100        | RA5            | Unsealed           | Jul-04                      | Council     | 00 at Sunraysia Hwy -                                | E7/E8             |                          | Rural          |
| 1188  | ACKLANDS ROAD    | 2540           | 5740         | 3200       | RA6            | Unsealed           | Jul-04                      | Council     | 00 at Sunraysia Hwy - Kellys Road                    | E7/E8             |                          | Rural          |
| 1801  | ADDINSALL ROAD   | 0              | 2550         | 2550       | RA6            | Unsealed           | Jul-04                      | Council     | 00 at Taylor Road - Brim East School Road            | I7/J7             |                          | Rural          |
| 1801  | ADDINSALL ROAD   | 2550           | 10810        | 8260       | RA6            | Unsealed           | Jul-04                      | Council     | 00 at Taylor Road -                                  | I7/J7             |                          | Rural          |
| 1801  | ADDINSALL ROAD   | 10810          | 13610        | 2800       | RA7            | Unsealed           | Jul-04                      | Council     | 00 at Taylor Road - Galaquil East Road               | I7/J7             |                          | Rural          |
| 1431  | ADLERS ROAD      | 0              | 1570         | 1570       | RA2            | Unsealed           | Jul-04                      | Council     | 00 at Donald Murtoa Road -                           | O6                |                          | Rural          |
| 1431  | ADLERS ROAD      | 1570           | 4310         | 2740       | RA2            | Unsealed           | Jul-04                      | Council     | 00 at Donald Murtoa Road -                           | O6                |                          | Rural          |
| 1431  | ADLERS ROAD      | 4310           | 5240         | 930        | RA2            | Unsealed           | Jul-04                      | Council     | 00 at Donald Murtoa Road - Schaches Road             | O6                |                          | Rural          |
| 1342  | AILSA ROAD       | 0              | 340          | 340        | RA2(PM)        | Unsealed           | Jul-04                      | Council     | 00 at Borung Highway - Elsoms Road                   | L4/L6             |                          | Rural          |
| 1342  | AILSA ROAD       | 340            | 3940         | 3600       | RA5(PM)        | Unsealed           | Jul-04                      | Council     | 00 at Borung Highway -                               | L4/L6             |                          | Rural          |
| 1342  | AILSA ROAD       | 3940           | 7300         | 3360       | RA5(PM)        | Unsealed           | Jul-04                      | Council     | 00 at Borung Highway -                               | L4/L6             |                          | Rural          |
| 1342  | AILSA ROAD       | 7300           | 9130         | 1830       | RA2(PM)        | Unsealed           | Jul-04                      | Council     | 00 at Borung Highway -                               | L4/L6             |                          | Rural          |
| 1342  | AILSA ROAD       | 9130           | 11140        | 2010       | RA1            | Sealed             | Jul-04                      | Council     | 00 at Borung Highway -                               | L4/L6             |                          | Rural          |
| 1342  | AILSA ROAD       | 11140          | 13830        | 2690       | RA1            | Sealed             | Jul-04                      | Council     | 00 at Borung Highway -                               | L4/L6             |                          | Rural          |
| 1342  | AILSA ROAD       | 13830          | 15090        | 1260       | RA1            | Sealed             | Jul-04                      | Council     | 00 at Borung Highway - Henty Highway                 | L4/L6             |                          | Rural          |
| 1342  | AILSA ROAD       | 15090          | 16380        | 1290       | RA5(PM)        | Unsealed           | Jul-04                      | Council     | 00 at Borung Highway -                               | L4/L6             |                          | Rural          |
| 1342  | AILSA ROAD       | 16380          | 17280        | 900        | RA6            | Unsealed           | Jul-04                      | Council     | 00 at Borung Highway -                               | L4/L6             |                          | Rural          |



YARRIAMBIA

CK SHIRE COUNCIL

ROAD REGISTER

SCHEDULE 1

VERSION - 10

| Road Id | Road Name              | Start Distance | End Distance | Length (m) | Road Hierarchy | Sealed or Unsealed | Date Proclaimed Public Road | Asset Owner | From - To Segment Detail                         | District Location | Boundaries of Road | Urban or Rural |
|---------|------------------------|----------------|--------------|------------|----------------|--------------------|-----------------------------|-------------|--|-------------------|--------------------|----------------|
| 1342    | AILS                   | 17280          | 21780        | 4500       | RA6            | Unsealed           | Jul-04                      | Council     | 00 at Borung Highway - Stawell W'beal Road       | L4/L6             |                    | Rural          |
| 1339    | AILS WHEAT ROAD        | 0              | 3700         | 3700       | RA6            | Unsealed           | Jul-04                      | Council     | 00 at Dimboola Minyip Rd -                       | L5/M5             |                    | Rural          |
| 1339    | AILS WHEAT ROAD        | 3700           | 5670         | 1970       | RA5            | Unsealed           | Jul-04                      | Council     | 00 at Dimboola Minyip Rd -                       | L5/M5             |                    | Rural          |
| 1339    | AILS WHEAT ROAD        | 5670           | 9750         | 4080       | RA6            | Unsealed           | Jul-04                      | Council     | 00 at Dimboola Minyip Rd -                       | L5/M5             |                    | Rural          |
| 1339    | AILS WHEAT ROAD        | 9750           | 9860         | 110        | RA2            | Unsealed           | Jul-04                      | Council     | 00 at Dimboola Minyip Rd -                       | L5/M5             |                    | Rural          |
| 1339    | AILS WHEAT ROAD        | 9860           | 12250        | 2390       | RA6            | Unsealed           | Jul-04                      | Council     | 00 at Dimboola Minyip Rd - Ailsa Road            | L5/M5             |                    | Rural          |
| 1339    | AILS WHEAT ROAD        | 12250          | 13420        | 1170       | RA2            | Unsealed           | Jul-04                      | Council     | 00 at Dimboola Minyip Rd -                       | L5/M5             |                    | Rural          |
| 1339    | AILS WHEAT ROAD        | 13420          | 15320        | 1900       | RA6            | Unsealed           | Jul-04                      | Council     | 00 at Dimboola Minyip Rd - Boundary Road         | L5/M5             |                    | Rural          |
| 8102    | ALAMEIN AVENUE         | 0              | 100          | 100        | UA1            | Sealed             | Jul-04                      | Council     | Kokoda Ave - Coral Ave                           | Warracknabeal     |                    | Urban          |
| 1858    | ALBACUTYA STATION ROAD | 0              | 5245         | 5245       | RA6            | Unsealed           | Jul-04                      | Council     | 00 at Rainbow Wyperfeld Park Road - Albacutya Rd | G1                |                    | Rural          |
| 1355    | ALBRECHTS ROAD         | 0              | 1280         | 1280       | RA2            | Unsealed           | Jul-04                      | Council     | 00 at Dimboola Minyip Rd -                       | M4                |                    | Rural          |
| 1355    | ALBRECHTS ROAD         | 1280           | 3240         | 1960       | RA6            | Unsealed           | Jul-04                      | Council     | 00 at Dimboola Minyip Rd - Thomas Road           | M4                |                    | Rural          |
| 9601    | ALGERIAN STREET        | 0              | 166          | 166        | UA1            | Sealed             | Jul-04                      | Council     | Yenolom St - Barnes St                           | Patchewollock     |                    | Urban          |
| 9601    | ALGERIAN STREET        | 166            | 196          | 30         | UA1            | Sealed             | Jul-04                      | Council     | Barnes St - Barnes St                            | Patchewollock     |                    | Urban          |
| 9601    | ALGERIAN STREET        | 196            | 363          | 167        | UA1            | Sealed             | Jul-04                      | Council     | Barnes St - Kernot St                            | Patchewollock     |                    | Urban          |
| 9601    | ALGERIAN STREET        | 363            | 393          | 30         | UA1            | Sealed             | Jul-04                      | Council     | Kernot St - Kernot St                            | Patchewollock     |                    | Urban          |
| 9601    | ALGERIAN STREET        | 393            | 550          | 157        | UA1            | Sealed             | Jul-04                      | Council     | Kernot St - End                                  | Patchewollock     |                    | Urban          |
| 8101    | ALLAN STREET           | 0              | 152          | 152        | UA1            | Sealed             | Jul-04                      | Council     | Noall St - Gould St                              | Warracknabeal     |                    | Urban          |
| 1136    | ALLANS ROAD            | 0              | 2000         | 2000       | RA5            | Unsealed           | Jul-04                      | Council     | 00 at Sunraysia Highway -                        | C6                |                    | Rural          |
| 1136    | ALLANS ROAD            | 2000           | 5830         | 3830       | RA6            | Unsealed           | Jul-04                      | Council     | 00 at Sunraysia Highway -                        | C6                |                    | Rural          |
| 1136    | ALLANS ROAD            | 5830           | 7620         | 1790       | RA5            | Unsealed           | Jul-04                      | Council     | 00 at Sunraysia Highway -                        | C6                | YSC-BSC            | Rural          |
| 1136    | ALLANS ROAD            | 7620           | 10750        | 3130       | RA6            | Unsealed           | Jul-04                      | Council     | 00 at Sunraysia Highway - Myall Road             | C6                |                    | Rural          |
| 1895    | ALLEN ROAD             | 0              | 6470         | 6470       | RA6            | Unsealed           | Jul-04                      | Council     | 00 at Antwerp Road - Zanker Road                 | K4                |                    | Rural          |
| 1195    | ANDERSON NEVILLE ROAD  | 0              | 600          | 600        | RA2            | Unsealed           | Jul-04                      | Council     | 00 at Hopetoun Sea Lake -                        | E6/F6             |                    | Rural          |
| 1195    | ANDERSON NEVILLE ROAD  | 600            | 1800         | 1200       | RA2            | Unsealed           | Jul-04                      | Council     | 00 at Hopetoun Sea Lake -                        | E6/F6             |                    | Rural          |
| 1195    | ANDERSON NEVILLE ROAD  | 1800           | 2440         | 640        | RA2            | Unsealed           | Jul-04                      | Council     | 00 at Hopetoun Sea Lake -                        | E6/F6             |                    | Rural          |
| 1195    | ANDERSON NEVILLE ROAD  | 2440           | 3160         | 720        | RA2            | Unsealed           | Jul-04                      | Council     | 00 at Hopetoun Sea Lake -                        | E6/F6             |                    | Rural          |
| 1195    | ANDERSON NEVILLE ROAD  | 3160           | 3400         | 240        | RA2            | Unsealed           | Jul-04                      | Council     | 00 at Hopetoun Sea Lake -                        | E6/F6             |                    | Rural          |
| 1195    | ANDERSON NEVILLE ROAD  | 3400           | 4660         | 1260       | RA2            | Unsealed           | Jul-04                      | Council     | 00 at Hopetoun Sea Lake -                        | E6/F6             |                    | Rural          |
| 1195    | ANDERSON NEVILLE ROAD  | 4660           | 4920         | 260        | RA5            | Unsealed           | Jul-04                      | Council     | 00 at Hopetoun Sea Lake - Two Mile Road          | E6/F6             |                    | Rural          |
| 8103    | ANDERSON STREET        | 0              | 83           | 83         | UA1            | Sealed             | Jul-04                      | Council     | The Avenue - Change                              | Warracknabeal     |                    | Urban          |
| 8103    | ANDERSON STREET        | 83             | 220          | 137        | UA1            | Sealed             | Jul-04                      | Council     | Change - Woolcock St                             | Warracknabeal     |                    | Urban          |
| 8103    | ANDERSON STREET        | 220            | 250          | 30         | UA1            | Sealed             | Jul-04                      | Council     | Woolcock St - Woolcock St                        | Warracknabeal     |                    | Urban          |

| YARRIAMBIA CK SHIRE COUNCIL |                   |                |              |            |                |                    |                             |             |   |                   |                    |                |
|-----------------------------|-------------------|----------------|--------------|------------|----------------|--------------------|-----------------------------|-------------|---|-------------------|--------------------|----------------|
| ROAD REGISTER               |                   |                |              |            |                |                    |                             |             |   |                   |                    |                |
| SCHEDULE 1                  |                   |                |              |            |                |                    |                             |             |   |                   |                    |                |
| VERSION - 10                |                   |                |              |            |                |                    |                             |             |   |                   |                    |                |
| Road Id                     | Road Name         | Start Distance | End Distance | Length (m) | Road Hierarchy | Sealed or Unsealed | Date Proclaimed Public Road | Asset Owner | From - To Segment Detail                      | District Location | Boundaries of Road | Urban or Rural |
| 8103                        | ANDERSON STREET   | 250            | 501          | 251        | UA1            | Sealed             | Jul-04                      | Council     | Woolcock St - Lyle Street                     | Warracknabeal     |                    | Urban          |
| 8103                        | ANDERSON STREET   | 501            | 523          | 22         | UC1            | Sealed             | Jul-04                      | Council     | Lyle Street - Lyle Street                     | Warracknabeal     |                    | Urban          |
| 8103                        | ANDERSON STREET   | 523            | 593          | 70         | UC1            | Sealed             | Jul-04                      | Council     | Lyle Street - Change                          | Warracknabeal     |                    | Urban          |
| 8103                        | ANDERSON STREET   | 593            | 722          | 129        | UC1            | Sealed             | Jul-04                      | Council     | Change - King St                              | Warracknabeal     |                    | Urban          |
| 8103                        | ANDERSON STREET   | 722            | 731          | 9          | UC1            | Sealed             | Jul-04                      | Council     | King St - King/Milbourne Sts                  | Warracknabeal     |                    | Urban          |
| 8103                        | ANDERSON STREET   | 731            | 754          | 23         | UC1            | Sealed             | Jul-04                      | Council     | King/Milbourne Sts - Milbourne St             | Warracknabeal     |                    | Urban          |
| 8103                        | ANDERSON STREET   | 754            | 873          | 119        | UC1            | Sealed             | Jul-04                      | Council     | Milbourne St - O'Brien St                     | Warracknabeal     |                    | Urban          |
| 8103                        | ANDERSON STREET   | 873            | 887          | 14         | UC1            | Sealed             | Jul-04                      | Council     | O'Brien St - O'Brien St                       | Warracknabeal     |                    | Urban          |
| 8103                        | ANDERSON STREET   | 887            | 961          | 74         | UC1            | Sealed             | Jul-04                      | Council     | O'Brien St - Werrigar St                      | Warracknabeal     |                    | Urban          |
| 8103                        | ANDERSON STREET   | 961            | 990          | 29         | UC1            | Sealed             | Jul-04                      | Council     | Werrigar St - Werrigar St                     | Warracknabeal     |                    | Urban          |
| 8103                        | ANDERSON STREET   | 990            | 1158         | 168        | UC1            | Sealed             | Jul-04                      | Council     | Werrigar St - Gardiner St                     | Warracknabeal     |                    | Urban          |
| 8103                        | ANDERSON STREET   | 1158           | 1189         | 31         | UC1            | Sealed             | Jul-04                      | Council     | Gardiner St - Gardiner St                     | Warracknabeal     |                    | Urban          |
| 8103                        | ANDERSON STREET   | 1189           | 1239         | 50         | UC1            | Sealed             | Jul-04                      | Council     | Gardiner St - Wood Street                     | Warracknabeal     |                    | Urban          |
| 8103                        | ANDERSON STREET   | 1239           | 1259         | 20         | UC1            | Sealed             | Jul-04                      | Council     | Wood Street - Wood Street                     | Warracknabeal     |                    | Urban          |
| 8103                        | ANDERSON STREET   | 1259           | 1365         | 106        | UC1            | Sealed             | Jul-04                      | Council     | Wood Street - McLean St                       | Warracknabeal     |                    | Urban          |
| 8103                        | ANDERSON STREET   | 1365           | 1383         | 18         | UC1            | Sealed             | Jul-04                      | Council     | McLean St - McLean St                         | Warracknabeal     |                    | Urban          |
| 8103                        | ANDERSON STREET   | 1383           | 1486         | 103        | UC1            | Sealed             | Jul-04                      | Council     | McLean St - Tregear St                        | Warracknabeal     |                    | Urban          |
| 8103                        | ANDERSON STREET   | 1486           | 1506         | 20         | UC1            | Sealed             | Jul-04                      | Council     | Tregear St - Tregear St                       | Warracknabeal     |                    | Urban          |
| 8103                        | ANDERSON STREET   | 1506           | 1521         | 15         | UA1            | Sealed             | Jul-04                      | Council     | Tregear St - Sutcliffe St                     | Warracknabeal     |                    | Urban          |
| 8103                        | ANDERSON STREET   | 1521           | 1538         | 17         | UA1            | Sealed             | Jul-04                      | Council     | Sutcliffe St - Sutcliffe St                   | Warracknabeal     |                    | Urban          |
| 8103                        | ANDERSON STREET   | 1538           | 1765         | 227        | UA1            | Sealed             | Jul-04                      | Council     | Sutcliffe St - Cemetery Rd                    | Warracknabeal     |                    | Urban          |
| 1704                        | ANGIP LANE        | 0              | 750          | 750        | RA2            | Unsealed           | Jul-04                      | Council     | 00 at Jeparit W'beal -                        | J4                |                    | Rural          |
| 1704                        | ANGIP LANE        | 750            | 4300         | 3550       | RA6            | Unsealed           | Jul-04                      | Council     | 00 at Jeparit W'beal - W'beal Rainbow Road    | J4                |                    | Rural          |
| 1711                        | ANGLE ROAD        | 0              | 4330         | 4330       | RA6            | Unsealed           | Jul-04                      | Council     | 00 at Aubrey Road - Cannum 5 Chain Road       | K4/L4             |                    | Rural          |
| 1644                        | ANGLE ROAD 2      | 0              | 8430         | 8430       | RA6            | Unsealed           | Jul-04                      | Council     | 00 at Rosebery North West Road - Chivell Road | F5/G5             |                    | Rural          |
| 2049                        | ANGUS TORPEY ROAD | 0              | 110          | 110        | RA5            | Unsealed           | Jul-04                      | Council     | 00 at Sunraysia Highway -                     | C6                |                    | Rural          |
| 2049                        | ANGUS TORPEY ROAD | 110            | 950          | 840        | RA6            | Unsealed           | Jul-04                      | Council     | 00 at Sunraysia Highway -                     | C6                |                    | Rural          |
| 1327                        | ANTWERP ROAD      | 0              | 8820         | 8820       | RA6            | Unsealed           | Jul-04                      | Council     | 00 at Borung Highway -                        | L3/L5             |                    | Rural          |
| 1327                        | ANTWERP ROAD      | 8820           | 9260         | 440        | RA5            | Unsealed           | Jul-04                      | Council     | 00 at Borung Highway -                        | L3/L5             |                    | Rural          |
| 1327                        | ANTWERP ROAD      | 9260           | 13500        | 4240       | RA6            | Unsealed           | Jul-04                      | Council     | 00 at Borung Highway - Blue Ribbon Road       | L3/L5             |                    | Rural          |
| 1327                        | ANTWERP ROAD      | 13500          | 14950        | 1450       | RC1            | Sealed             | Jul-04                      | Council     | 00 at Borung Highway -                        | L3/L5             |                    | Rural          |
| 1327                        | ANTWERP ROAD      | 14950          | 15403        | 453        | RC1            | Sealed             | Jul-04                      | Council     | 00 at Borung Highway -                        | L3/L5             |                    | Rural          |
| 1327                        | ANTWERP ROAD      | 15403          | 15772        | 369        | RC1            | Sealed             | Jul-04                      | Council     | 00 at Borung Highway - Curve                  | L3/L5             |                    | Rural          |



| YARRIAMBIACK SHIRE COUNCIL<br>ROAD REGISTER<br>SCHEDULE 1 |                     |                |              |            |                |                    |                             |             |  |                   |                    |                |
|---|---------------------|----------------|--------------|------------|----------------|--------------------|-----------------------------|-------------|--|-------------------|--------------------|----------------|
| VERSION - 10  |                     |                |              |            |                |                    |                             |             |  |                   |                    |                |
| Road Id   | Road Name           | Start Distance | End Distance | Length (m) | Road Hierarchy | Sealed or Unsealed | Date Proclaimed Public Road | Asset Owner | From - To Segment Detail                             | District Location | Boundaries of Road | Urban or Rural |
| 1327  | ANTWERP ROAD        | 15772          | 16560        | 788        | RC1            | Sealed             | Jul-04                      | Council     | 00 at Borung Highway -                               | L3/L5             |                    | Rural          |
| 1327  | ANTWERP ROAD        | 16560          | 17420        | 860        | RC1            | Sealed             | Jul-04                      | Council     | 00 at Borung Highway -                               | L3/L5             |                    | Rural          |
| 1327  | ANTWERP ROAD        | 17420          | 18400        | 980        | RC1            | Sealed             | Jul-04                      | Council     | 00 at Borung Highway -                               | L3/L5             |                    | Rural          |
| 1327  | ANTWERP ROAD        | 18400          | 18930        | 530        | RC1            | Sealed             | Jul-04                      | Council     | 00 at Borung Highway - Geodetic Road                 | L3/L5             |                    | Rural          |
| 1707  | APPLEDORES ROAD     | 0              | 1530         | 1530       | RA2            | Unsealed           | Jul-04                      | Council     | 00 at Sheep Hills Bangerang -                        | I6/I7             |                    | Rural          |
| 1707  | APPLEDORES ROAD     | 1530           | 2340         | 810        | RA2            | Unsealed           | Jul-04                      | Council     | 00 at Sheep Hills Bangerang -                        | I6/I7             |                    | Rural          |
| 1707  | APPLEDORES ROAD     | 2340           | 6520         | 4180       | RA6            | Unsealed           | Jul-04                      | Council     | 00 at Sheep Hills Bangerang - Beyal Road             | I6/I7             |                    | Rural          |
| 2058  | ARCHIBALD ROAD      | 0              | 2730         | 2730       | RA6            | Unsealed           | Jul-04                      | Council     | 00 at Patchewollock Sea Lake Road - Sullivans Road   | B4                |                    | Rural          |
| 1708  | AREEGRA EAST ROAD   | 0              | 5990         | 5990       | RA6            | Unsealed           | Jul-04                      | Council     | 00 at Rupanyup Road - Areegra Exchange road          | K7/K8             |                    | Rural          |
| 1319  | AREEGRA EXCHANGE    | 0              | 1620         | 1620       | RC2            | Unsealed           | Jul-04                      | Council     | 00 at Borung Highway -                               | J8/K8             |                    | Rural          |
| 1319  | AREEGRA EXCHANGE    | 1620           | 3540         | 1920       | RC2            | Unsealed           | Jul-04                      | Council     | 00 at Borung Highway - Downes Road                   | J8/K8             |                    | Rural          |
| 1319  | AREEGRA EXCHANGE    | 3540           | 5280         | 1740       | RC2            | Unsealed           | Jul-04                      | Council     | 00 at Borung Highway - B Lierschs Road               | J8/K8             |                    | Rural          |
| 1319  | AREEGRA EXCHANGE    | 5280           | 8460         | 3180       | RC2            | Unsealed           | Jul-04                      | Council     | 00 at Borung Highway -                               | J8/K8             |                    | Rural          |
| 1319  | AREEGRA EXCHANGE    | 8460           | 11700        | 3240       | RC2            | Unsealed           | Jul-04                      | Council     | 00 at Borung Highway - Watchem Warracknabeal Road    | J8/K8             |                    | Rural          |
| 1319  | AREEGRA EXCHANGE    | 11700          | 12000        | 300        | RA6            | Unsealed           | Jul-04                      | Council     | 00 at Borung Highway - Muller Drive                  | J8/K8             |                    | Rural          |
| 1378  | ARMSTRONGS ROAD     | 0              | 3700         | 3700       | RA6            | Unsealed           | Jul-04                      | Council     | 00 at Longerenong W'beal Road - Kewell Tarkedia Road | M5/M6             |                    | Rural          |
| 8104  | ARNOLD STREET       | 0              | 44           | 44         | UA1            | Sealed             | Jul-04                      | Council     | Scott St - Change                                    | Warracknabeal     |                    | Urban          |
| 8104  | ARNOLD STREET       | 44             | 101          | 57         | UA1            | Sealed             | Jul-04                      | Council     | Change - Devereux St                                 | Warracknabeal     |                    | Urban          |
| 8104  | ARNOLD STREET       | 101            | 131          | 30         | UA1            | Sealed             | Jul-04                      | Council     | Devereux St - Devereux St                            | Warracknabeal     |                    | Urban          |
| 8104  | ARNOLD STREET       | 131            | 232          | 101        | UA1            | Sealed             | Jul-04                      | Council     | Devereux St - Molyneaux St                           | Warracknabeal     |                    | Urban          |
| 8104  | ARNOLD STREET       | 232            | 263          | 31         | UA1            | Sealed             | Jul-04                      | Council     | Molyneaux St - Molyneaux St                          | Warracknabeal     |                    | Urban          |
| 8104  | ARNOLD STREET       | 263            | 444          | 181        | UA1            | Sealed             | Jul-04                      | Council     | Molyneaux St - Thomas st                             | Warracknabeal     |                    | Urban          |
| 1444  | ARNOLDS ROAD        | 0              | 2980         | 2980       | RA6            | Unsealed           | Jul-04                      | Council     | 00 at Rurades Road - Drovers Lane                    | O7                |                    | Rural          |
| 1444  | ARNOLDS ROAD        | 2980           | 6080         | 3100       | RA6            | Unsealed           | Jul-04                      | Council     | 00 at Rurades Road - Stawell W'beal Road             | O7                |                    | Rural          |
| 1498  | ASHENS JACKSON ROAD | 0              | 60           | 60         | RC1            | Sealed             | Jul-04                      | Council     | 00 at Stawell Warracknabeal -                        | P6/P7             |                    | Rural          |
| 1498  | ASHENS JACKSON ROAD | 60             | 1400         | 1340       | RC1            | Sealed             | Jul-04                      | Council     | 00 at Stawell Warracknabeal -                        | P6/P7             |                    | Rural          |
| 1498  | ASHENS JACKSON ROAD | 1400           | 2251         | 851        | RC1            | Sealed             | Jul-04                      | Council     | 00 at Stawell Warracknabeal -                        | P6/P7             |                    | Rural          |
| 1498  | ASHENS JACKSON ROAD | 2251           | 2482         | 231        | RC1            | Sealed             | Jul-04                      | Council     | 00 at Stawell Warracknabeal -                        | P6/P7             |                    | Rural          |
| 1498  | ASHENS JACKSON ROAD | 2482           | 2997         | 515        | RC1            | Sealed             | Jul-04                      | Council     | 00 at Stawell Warracknabeal - Change                 | P6/P7             |                    | Rural          |
| 1498  | ASHENS JACKSON ROAD | 2997           | 3272         | 275        | RC1            | Sealed             | Jul-04                      | Council     | 00 at Stawell Warracknabeal - Change                 | P6/P7             |                    | Rural          |
| 1498  | ASHENS JACKSON ROAD | 3272           | 3937         | 665        | RC1            | Sealed             | Jul-04                      | Council     | 00 at Stawell Warracknabeal -                        | P6/P7             |                    | Rural          |
| 1498  | ASHENS JACKSON ROAD | 3937           | 4187         | 250        | RC1            | Sealed             | Jul-04                      | Council     | 00 at Stawell Warracknabeal -                        | P6/P7             |                    | Rural          |
| 1498  | ASHENS JACKSON ROAD | 4187           | 5835         | 1648       | RC1            | Sealed             | Jul-04                      | Council     | 00 at Stawell Warracknabeal -                        | P6/P7             |                    | Rural          |

| YARRIAMBIACK SHIRE COUNCIL |                     |                |              |            |                |                    |                             |             |  |                   |                    |                |
|----------------------------|---------------------|----------------|--------------|------------|----------------|--------------------|-----------------------------|-------------|--|-------------------|--------------------|----------------|
| ROAD REGISTER              |                     |                |              |            |                |                    |                             |             |  |                   |                    |                |
| SCHEDULE 1                 |                     |                |              |            |                |                    |                             |             |  |                   |                    |                |
| VERSION - 10               |                     |                |              |            |                |                    |                             |             |  |                   |                    |                |
| Road Id                    | Road Name           | Start Distance | End Distance | Length (m) | Road Hierarchy | Sealed or Unsealed | Date Proclaimed Public Road | Asset Owner | From - To Segment Detail   | District Location | Boundaries of Road | Urban or Rural |
| 1498                       | ASHENS JACKSON ROAD | 5835           | 6008         | 173        | RC1            | Sealed             | Jul-04                      | Council     | 00 at Stawell Warracknabeal -  | P6/P7             |                    | Rural          |
| 1498                       | ASHENS JACKSON ROAD | 6008           | 6279         | 271        | RC1            | Sealed             | Jul-04                      | Council     | 00 at Stawell Warracknabeal -  | P6/P7             |                    | Rural          |
| 1498                       | ASHENS JACKSON ROAD | 6279           | 6453         | 174        | RC1            | Sealed             | Jul-04                      | Council     | 00 at Stawell Warracknabeal -  | P6/P7             |                    | Rural          |
| 1498                       | ASHENS JACKSON ROAD | 6453           | 6744         | 291        | RC1            | Sealed             | Jul-04                      | Council     | 00 at Stawell Warracknabeal -  | P6/P7             |                    | Rural          |
| 1498                       | ASHENS JACKSON ROAD | 6744           | 7956         | 1212       | RC1            | Sealed             | Jul-04                      | Council     | 00 at Stawell Warracknabeal -  | P6/P7             |                    | Rural          |
| 1498                       | ASHENS JACKSON ROAD | 7956           | 8300         | 344        | RC1            | Sealed             | Jul-04                      | Council     | 00 at Stawell Warracknabeal -  | P6/P7             |                    | Rural          |
| 1498                       | ASHENS JACKSON ROAD | 8300           | 9775         | 1475       | RC1            | Sealed             | Jul-04                      | Council     | 00 at Stawell Warracknabeal -  | P6/P7             |                    | Rural          |
| 1498                       | ASHENS JACKSON ROAD | 9775           | 12434        | 2659       | RC1            | Sealed             | Jul-04                      | Council     | 00 at Stawell Warracknabeal - Murtoa Glenorchy Road                      | P6/P7             |                    | Rural          |
| 8105                       | ASQUITH AVENUE      | 0              | 188          | 188        | UA1            | Sealed             | Jul-04                      | Council     | Rainbow Rd - End   | Warracknabeal     |                    | Urban          |
| 8106                       | ASQUITH RESERVE     | 0              | 155          | 155        | UA1            | Sealed             | Jul-04                      | Council     | Dimboola Rd - Change (Bend)  | Warracknabeal     |                    | Urban          |
| 8106                       | ASQUITH RESERVE     | 155            | 370          | 215        | UA1            | Sealed             | Jul-04                      | Council     | Change (Bend) - End  | Warracknabeal     |                    | Urban          |
| 1324                       | AUBREY ROAD         | 0              | 85           | 85         | RC1            | Sealed             | Jul-04                      | Council     | 00 at Jeparit Warracknabeal Road - Fensomes Road                         | K3/K5             |                    | Rural          |
| 1324                       | AUBREY ROAD         | 85             | 140          | 55         | RC1            | Sealed             | Jul-04                      | Council     | 00 at Jeparit Warracknabeal Road - 23m - West fenceline of Fensomes Road | K3/K5             |                    | Rural          |
| 1324                       | AUBREY ROAD         | 140            | 1530         | 1390       | RC1            | Sealed             | Jul-04                      | Council     | 00 at Jeparit Warracknabeal Road -                                       | K3/K5             |                    | Rural          |
| 1324                       | AUBREY ROAD         | 1530           | 2040         | 510        | RC1            | Sealed             | Jul-04                      | Council     | 00 at Jeparit Warracknabeal Road -                                       | K3/K5             |                    | Rural          |
| 1324                       | AUBREY ROAD         | 2040           | 2305         | 265        | RC1            | Sealed             | Jul-04                      | Council     | 00 at Jeparit Warracknabeal Road -                                       | K3/K5             |                    | Rural          |
| 1324                       | AUBREY ROAD         | 2305           | 3220         | 915        | RC1            | Sealed             | Jul-04                      | Council     | 00 at Jeparit Warracknabeal Road -                                       | K3/K5             |                    | Rural          |
| 1324                       | AUBREY ROAD         | 3220           | 3375         | 155        | RC1            | Sealed             | Jul-04                      | Council     | 00 at Jeparit Warracknabeal Road -                                       | K3/K5             |                    | Rural          |
| 1324                       | AUBREY ROAD         | 3375           | 5155         | 1780       | RC1            | Sealed             | Jul-04                      | Council     | 00 at Jeparit Warracknabeal Road -                                       | K3/K5             |                    | Rural          |
| 1324                       | AUBREY ROAD         | 5155           | 6575         | 1420       | RC1            | Sealed             | Jul-04                      | Council     | 00 at Jeparit Warracknabeal Road -                                       | K3/K5             |                    | Rural          |
| 1324                       | AUBREY ROAD         | 6575           | 8220         | 1645       | RC1            | Sealed             | Jul-04                      | Council     | 00 at Jeparit Warracknabeal Road -                                       | K3/K5             |                    | Rural          |
| 1324                       | AUBREY ROAD         | 8220           | 9670         | 1450       | RC1            | Sealed             | Jul-04                      | Council     | 00 at Jeparit Warracknabeal Road -                                       | K3/K5             |                    | Rural          |
| 1324                       | AUBREY ROAD         | 9670           | 11200        | 1530       | RC1            | Sealed             | Jul-04                      | Council     | 00 at Jeparit Warracknabeal Road -                                       | K3/K5             |                    | Rural          |
| 1324                       | AUBREY ROAD         | 11200          | 11650        | 450        | RC1            | Sealed             | Jul-04                      | Council     | 00 at Jeparit Warracknabeal Road -                                       | K3/K5             |                    | Rural          |
| 1324                       | AUBREY ROAD         | 11650          | 12635        | 985        | RC1            | Sealed             | Jul-04                      | Council     | 00 at Jeparit Warracknabeal Road -                                       | K3/K5             |                    | Rural          |
| 1324                       | AUBREY ROAD         | 12635          | 14165        | 1530       | RC1            | Sealed             | Jul-04                      | Council     | 00 at Jeparit Warracknabeal Road - Blue Ribbon Road                      | K3/K5             |                    | Rural          |
| 1324                       | AUBREY ROAD         | 14165          | 15755        | 1590       | RC1            | Sealed             | Jul-04                      | Council     | 00 at Jeparit Warracknabeal Road -                                       | K3/K5             |                    | Rural          |
| 1324                       | AUBREY ROAD         | 15755          | 17785        | 2030       | RC1            | Sealed             | Jul-04                      | Council     | 00 at Jeparit Warracknabeal Road -                                       | K3/K5             |                    | Rural          |
| 1324                       | AUBREY ROAD         | 17785          | 18065        | 280        | RC1            | Sealed             | Jul-04                      | Council     | 00 at Jeparit Warracknabeal Road -                                       | K3/K5             |                    | Rural          |
| 1324                       | AUBREY ROAD         | 18065          | 18435        | 370        | RC1            | Sealed             | Jul-04                      | Council     | 00 at Jeparit Warracknabeal Road - Geodetic Road                         | K3/K5             |                    | Rural          |
| 9101                       | AUDREY STREET       | 0              | 112          | 112        | UA1            | Sealed             | Jul-04                      | Council     | Cumming St - Garrard St  | Hopetoun          |                    | Urban          |
| 9102                       | AUSTIN STREET       | 0              | 153          | 153        | UC1            | Sealed             | Jul-04                      | VicRoads    | Garrard St - Change  | Hopetoun          |                    | Urban          |
| 9102                       | AUSTIN STREET       | 0              | 35           | 35         | UA1            | Sealed             | Jul-04                      | Council     | Lake Lascelles Reserve - Turning Area                                    | Hopetoun          |                    | Urban          |



YARRIAMBIA CK SHIRE COUNCIL  
ROAD REGISTER  
SCHEDULE 1

VERSION - 10

| Road Id | Road Name       | Start Distance | End Distance | Length (m) | Road Hierarchy | Sealed or Unsealed | Date Proclaimed Public Road | Asset Owner | From - To Segment Detail                    | District Location | Boundaries of Road | Urban or Rural |
|---------|-----------------|----------------|--------------|------------|----------------|--------------------|-----------------------------|-------------|---|-------------------|--------------------|----------------|
| 9102    | AUSTIN STREET   | 0              | 32           | 32         | PB             | Sealed             | Jul-04                      | Council     | Lascelles street - Yarrack Lane             | Hopetoun          |                    | Urban          |
| 9102    | AUSTIN STREET   | 0              | 51           | 51         | PB             | Sealed             | Jul-04                      | Council     | Yarrack Lane - Toole Street                 | Hopetoun          |                    | Urban          |
| 9102    | AUSTIN STREET   | 0              | 50           | 50         | PB             | Sealed             | Jul-04                      | Council     | Toole Street - Waithe Street                | Hopetoun          |                    | Urban          |
| 9102    | AUSTIN STREET   | 0              | 32           | 32         | PB             | Sealed             | Jul-04                      | Council     | Lascelles Street - Yarrack lane             | Hopetoun          |                    | Urban          |
| 9102    | AUSTIN STREET   | 0              | 51           | 51         | PB             | Sealed             | Jul-04                      | Council     | Yarrack Lane - Toole Street                 | Hopetoun          |                    | Urban          |
| 9102    | AUSTIN STREET   | 153            | 189          | 36         | UC1            | Sealed             | Jul-04                      | VicRoads    | Change - Change                             | Hopetoun          |                    | Urban          |
| 9102    | AUSTIN STREET   | 189            | 231          | 42         | UC1            | Sealed             | Jul-04                      | VicRoads    | Change - Mandeville St                      | Hopetoun          |                    | Urban          |
| 9102    | AUSTIN STREET   | 231            | 251          | 20         | UC1            | Sealed             | Jul-04                      | VicRoads    | Mandeville St - Mandeville St               | Hopetoun          |                    | Urban          |
| 9102    | AUSTIN STREET   | 251            | 301          | 50         | UC1            | Sealed             | Jul-04                      | VicRoads    | Mandeville St - Wathe Lane                  | Hopetoun          |                    | Urban          |
| 9102    | AUSTIN STREET   | 301            | 362          | 61         | UC1            | Sealed             | Jul-04                      | VicRoads    | Wathe Lane - Toole St                       | Hopetoun          |                    | Urban          |
| 9102    | AUSTIN STREET   | 362            | 382          | 20         | UC1            | Sealed             | Jul-04                      | VicRoads    | Toole St - Toole St                         | Hopetoun          |                    | Urban          |
| 9102    | AUSTIN STREET   | 382            | 493          | 111        | UC1            | Sealed             | Jul-04                      | VicRoads    | Toole St - Lascelles St                     | Hopetoun          |                    | Urban          |
| 9102    | AUSTIN STREET   | 493            | 513          | 20         | UC1            | Sealed             | Jul-04                      | VicRoads    | Lascelles St - Lascelles St                 | Hopetoun          |                    | Urban          |
| 9102    | AUSTIN STREET   | 513            | 565          | 52         | UA1            | Sealed             | Jul-04                      | Council     | Lascelles St - Chiprick Lane                | Hopetoun          |                    | Urban          |
| 9102    | AUSTIN STREET   | 565            | 617          | 52         | UA1            | Sealed             | Jul-04                      | Council     | Change - Evelyn St                          | Hopetoun          |                    | Urban          |
| 9102    | AUSTIN STREET   | 617            | 636          | 19         | UA1            | Sealed             | Jul-04                      | Council     | Evelyn St - Evelyn St                       | Hopetoun          |                    | Urban          |
| 9102    | AUSTIN STREET   | 636            | 735          | 99         | UA1            | Sealed             | Jul-04                      | Council     | Evelyn St - Hope Road                       | Hopetoun          |                    | Urban          |
| 9102    | AUSTIN STREET   | 735            | 755          | 20         | UA1            | Sealed             | Jul-04                      | Council     | Hope Road - Hope Road                       | Hopetoun          |                    | Urban          |
| 9102    | AUSTIN STREET   | 755            | 804          | 49         | UA1            | Sealed             | Jul-04                      | Council     | Hope Road - Change                          | Hopetoun          |                    | Urban          |
| 9102    | AUSTIN STREET   | 804            | 974          | 170        | UA1            | Sealed             | Jul-04                      | Council     | Change - Lake Lascelles Reserve             | Hopetoun          |                    | Urban          |
| 1602    | AVERYS ROAD     | 0              | 2220         | 2220       | RA6            | Unsealed           | Jul-04                      | Council     | 00 at Antwep Road -                         | K5                |                    | Rural          |
| 1602    | AVERYS ROAD     | 2220           | 2800         | 580        | RA2            | Unsealed           | Jul-04                      | Council     | 00 at Antwep Road -                         | K5                |                    | Rural          |
| 1602    | AVERYS ROAD     | 2800           | 4280         | 1480       | RA5(S)         | Unsealed           | Jul-04                      | Council     | 00 at Antwep Road -                         | K5                |                    | Rural          |
| 1602    | AVERYS ROAD     | 4280           | 7170         | 2890       | RA6            | Unsealed           | Jul-04                      | Council     | 00 at Antwep Road -                         | K5                |                    | Rural          |
| 1602    | AVERYS ROAD     | 7170           | 9820         | 2650       | RA2            | Unsealed           | Jul-04                      | Council     | 00 at Antwep Road - Batchica West Road      | K5                |                    | Rural          |
| 1560    | B LIERSCHS ROAD | 0              | 2120         | 2120       | RA6            | Unsealed           | Jul-04                      | Council     | 00 at Rupanyup Road -                       | K7/K8             |                    | Rural          |
| 1560    | B LIERSCHS ROAD | 2120           | 5900         | 3780       | RA6            | Unsealed           | Jul-04                      | Council     | 00 at Rupanyup Road - Areegra Exchange Road | K7/K8             |                    | Rural          |
| 1409    | BACK ROAD       | 0              | 4910         | 4910       | RA6            | Unsealed           | Jul-04                      | Council     | 00 at Laen School Road - Shire Boundary (E) | M8                |                    | Rural          |
| 1409    | BACK ROAD       | 4910           | 5260         | 350        | RA6            | Unsealed           | Jul-04                      | Buloke      | 00 at Laen School Road - Shire Boundary (W) | M8                | YSC-BSC            | Rural          |
| 9426    | BAILEY LANE     | 0              | 130          | 130        | UA4            | Unsealed           | Jul-04                      | Council     | Roberts Street - Dettman Lane               | Woomelang         |                    | Urban          |
| 9706    | BAKERS LANE     | 0              | 100          | 100        | UA4            | Unsealed           | Jul-04                      | Council     | Carter Street - Main Street                 | Speed             |                    | Urban          |
| 1482    | BAKERS ROAD     | 0              | 1630         | 1630       | RA6            | Unsealed           | Jul-04                      | Council     | 00 at Wimmera Highway - Sudholzs Road       | O7                |                    | Rural          |
| 1849    | BALD HILL ROAD  | 0              | 2180         | 2180       | RA6            | Unsealed           | Jul-04                      | Council     | 00 at Burroin Road - Yarrack Road           | E4/E5             |                    | Rural          |

YARRIAMBIACK SHIRE COUNCIL

ROAD REGISTER

SCHEDULE 1

VERSION - 10

| Road Id | Road Name             | Start Distance | End Distance | Length (m) | Road Hierarchy | Sealed or Unsealed | Date Proclaimed Public Road | Asset Owner        | From - To Segment Detail                               | District Location | Boundaries of Road | Urban or Rural |
|---------|-----------------------|----------------|--------------|------------|----------------|--------------------|-----------------------------|--------------------|--|-------------------|--------------------|----------------|
| 1849    | BALD HILL ROAD        | 2180           | 3880         | 1700       | RA6            | Unsealed           | Jul-04                      | Council            | 00 at Burroin Road - Ferguson Road                     | E4/E5             |                    | Rural          |
| 1459    | BALLANTINES ROAD      | 0              | 760          | 760        | RC2            | Unsealed           | Jul-04                      | Council            | 00 at Stawell W'beal Road - Boyds Road                 | O7                |                    | Rural          |
| 1710    | BANGERANG HALL ROAD   | 0              | 2220         | 2220       | RA6            | Unsealed           | Jul-04                      | Council            | 00 at W'beal Birchip Road - Watchem Warracknabeal Road | J7/K7             |                    | Rural          |
| 1710    | BANGERANG HALL ROAD   | 2220           | 3200         | 980        | RA2            | Unsealed           | Jul-04                      | Council            | 00 at W'beal Birchip Road -                            | J7/K7             |                    | Rural          |
| 1710    | BANGERANG HALL ROAD   | 3200           | 3850         | 650        | RA2            | Unsealed           | Jul-04                      | Council            | 00 at W'beal Birchip Road -                            | J7/K7             |                    | Rural          |
| 1710    | BANGERANG HALL ROAD   | 3850           | 7100         | 3250       | RA6            | Unsealed           | Jul-04                      | Council            | 00 at W'beal Birchip Road - Vollprecht Road            | J7/K7             |                    | Rural          |
| 1709    | BANGERANG ROAD        | 0              | 6710         | 6710       | RA6            | Unsealed           | Jul-04                      | Council            | 00 at Henty Highway - Langs Road                       | K5/K8             |                    | Rural          |
| 1709    | BANGERANG ROAD        | 6710           | 7250         | 540        | RA2            | Unsealed           | Jul-04                      | Council            | 00 at Henty Highway - Martins Road                     | K5/K8             |                    | Rural          |
| 1709    | BANGERANG ROAD        | 7250           | 9900         | 2650       | RA6            | Unsealed           | Jul-04                      | Council            | 00 at Henty Highway - W'beal Birchip Road              | K5/K8             |                    | Rural          |
| 1709    | BANGERANG ROAD        | 9900           | 23270        | 13370      | RA6            | Unsealed           | Jul-04                      | Council            | 00 at Henty Highway -                                  | K5/K8             |                    | Rural          |
| 1709    | BANGERANG ROAD        | 23270          | 23870        | 600        | RA2            | Unsealed           | Jul-04                      | Council            | 00 at Henty Highway -                                  | K5/K8             |                    | Rural          |
| 1709    | BANGERANG ROAD        | 23870          | 26700        | 2830       | RA6            | Unsealed           | Jul-04                      | Council            | 00 at Henty Highway - Areegra Exchange Road            | K5/K8             |                    | Rural          |
| 2069    | BANGERANG ROAD WEST   | 0              | 1250         | 1250       | RA7            | Unsealed           | Jul-04                      | Council            | 00 at Henty Highway - Yarriambiack Creek               | K5                |                    | Rural          |
| 1422    | BANYENA PIMPINIO ROAD | 0              | 90           | 90         | RL1            | Sealed             | Jul-04                      | Northern Grampians | 00 at Banyena Silo Road -                              | O5/O9             | YSC-NGSC           | Rural          |
| 1422    | BANYENA PIMPINIO ROAD | 90             | 990          | 900        | RL1            | Sealed             | Jul-04                      | Northern Grampians | 00 at Banyena Silo Road -                              | O5/O9             | YSC-NGSC           | Rural          |
| 1422    | BANYENA PIMPINIO ROAD | 990            | 1140         | 150        | RL1            | Sealed             | Jul-04                      | Northern Grampians | 00 at Banyena Silo Road -                              | O5/O9             | YSC-NGSC           | Rural          |
| 1422    | BANYENA PIMPINIO ROAD | 1140           | 1520         | 380        | RL1            | Sealed             | Jul-04                      | Northern Grampians | 00 at Banyena Silo Road -                              | O5/O9             | YSC-NGSC           | Rural          |
| 1422    | BANYENA PIMPINIO ROAD | 1520           | 2290         | 770        | RL1            | Sealed             | Jul-04                      | Northern Grampians | 00 at Banyena Silo Road -                              | O5/O9             | YSC-NGSC           | Rural          |
| 1422    | BANYENA PIMPINIO ROAD | 2290           | 2790         | 500        | RL1            | Sealed             | Jul-04                      | Northern Grampians | 00 at Banyena Silo Road -                              | O5/O9             | YSC-NGSC           | Rural          |
| 1422    | BANYENA PIMPINIO ROAD | 2790           | 3320         | 530        | RL1            | Sealed             | Jul-04                      | Northern Grampians | 00 at Banyena Silo Road -                              | O5/O9             | YSC-NGSC           | Rural          |
| 1422    | BANYENA PIMPINIO ROAD | 3320           | 4670         | 1350       | RL1            | Sealed             | Jul-04                      | Northern Grampians | 00 at Banyena Silo Road -                              | O5/O9             | YSC-NGSC           | Rural          |
| 1422    | BANYENA PIMPINIO ROAD | 4670           | 4760         | 90         | RL1            | Sealed             | Jul-04                      | Northern Grampians | 00 at Banyena Silo Road -                              | O5/O9             | YSC-NGSC           | Rural          |
| 1422    | BANYENA PIMPINIO ROAD | 4760           | 4850         | 90         | RC1            | Sealed             | Jul-04                      | Northern Grampians | 00 at Banyena Silo Road -                              | O5/O9             | YSC-NGSC           | Rural          |
| 1422    | BANYENA PIMPINIO ROAD | 4850           | 5040         | 190        | RC1            | Sealed             | Jul-04                      | Northern Grampians | 00 at Banyena Silo Road -                              | O5/O9             | YSC-NGSC           | Rural          |
| 1422    | BANYENA PIMPINIO ROAD | 5040           | 6080         | 1040       | RC1            | Sealed             | Jul-04                      | Northern Grampians | 00 at Banyena Silo Road -                              | O5/O9             | YSC-NGSC           | Rural          |
| 1422    | BANYENA PIMPINIO ROAD | 6080           | 6570         | 490        | RC1            | Sealed             | Jul-04                      | Northern Grampians | 00 at Banyena Silo Road -                              | O5/O9             | YSC-NGSC           | Rural          |
| 1422    | BANYENA PIMPINIO ROAD | 6570           | 8230         | 1660       | RC1            | Sealed             | Jul-04                      | Northern Grampians | 00 at Banyena Silo Road -                              | O5/O9             | YSC-NGSC           | Rural          |
| 1422    | BANYENA PIMPINIO ROAD | 8230           | 11700        | 3470       | RC1            | Sealed             | Jul-04                      | Council            | 00 at Banyena Silo Road -                              | O5/O9             |                    | Rural          |
| 1422    | BANYENA PIMPINIO ROAD | 11700          | 13315        | 1615       | RC1            | Sealed             | Jul-04                      | Council            | 00 at Banyena Silo Road -                              | O5/O9             |                    | Rural          |
| 1422    | BANYENA PIMPINIO ROAD | 13315          | 13595        | 280        | RC1            | Sealed             | Jul-04                      | Council            | 00 at Banyena Silo Road -                              | O5/O9             |                    | Rural          |
| 1422    | BANYENA PIMPINIO ROAD | 13595          | 13850        | 255        | RC1            | Sealed             | Jul-04                      | Council            | 00 at Banyena Silo Road -                              | O5/O9             |                    | Rural          |
| 1422    | BANYENA PIMPINIO ROAD | 13850          | 13996        | 146        | RC1            | Sealed             | Jul-04                      | Council            | 00 at Banyena Silo Road -                              | O5/O9             |                    | Rural          |
| 1422    | BANYENA PIMPINIO ROAD | 13996          | 15147        | 1151       | RC1            | Sealed             | Jul-04                      | Council            | 00 at Banyena Silo Road -                              | O5/O9             |                    | Rural          |



YARRIAMBIACK SHIRE COUNCIL

ROAD REGISTER

SCHEDULE 1

VERSION - 10

| Road Id | Road Name             | Start Distance | End Distance | Length (m) | Road Hierarchy | Sealed or Unsealed | Date Proclaimed Public Road | Asset Owner | From - To Segment Detail                      | District Location | Boundaries of Road | Urban or Rural |
|---------|-----------------------|----------------|--------------|------------|----------------|--------------------|-----------------------------|-------------|---|-------------------|--------------------|----------------|
| 1422    | BANYENA PIMPINIO ROAD | 15147          | 15465        | 318        | RC1            | Sealed             | Jul-04                      | Council     | 00 at Banyena Silo Road -                     | O5/O9             |                    | Rural          |
| 1422    | BANYENA PIMPINIO ROAD | 15465          | 17370        | 1905       | RC1            | Sealed             | Jul-04                      | Council     | 00 at Banyena Silo Road - Stawell W'beal Road | O5/O9             |                    | Rural          |
| 1422    | BANYENA PIMPINIO ROAD | 17370          | 17513        | 143        | RC1            | Sealed             | Jul-04                      | Council     | 00 at Banyena Silo Road -                     | O5/O9             |                    | Rural          |
| 1422    | BANYENA PIMPINIO ROAD | 17513          | 18372        | 859        | RC1            | Sealed             | Jul-04                      | Council     | 00 at Banyena Silo Road -                     | O5/O9             |                    | Rural          |
| 1422    | BANYENA PIMPINIO ROAD | 18372          | 18924        | 552        | RC1            | Sealed             | Jul-04                      | Council     | 00 at Banyena Silo Road -                     | O5/O9             |                    | Rural          |
| 1422    | BANYENA PIMPINIO ROAD | 18924          | 20099        | 1175       | RC1            | Sealed             | Jul-04                      | Council     | 00 at Banyena Silo Road -                     | O5/O9             |                    | Rural          |
| 1422    | BANYENA PIMPINIO ROAD | 20099          | 20725        | 626        | RC1            | Sealed             | Jul-04                      | Council     | 00 at Banyena Silo Road -                     | O5/O9             |                    | Rural          |
| 1422    | BANYENA PIMPINIO ROAD | 20725          | 20921        | 196        | RC1            | Sealed             | Jul-04                      | Council     | 00 at Banyena Silo Road -                     | O5/O9             |                    | Rural          |
| 1422    | BANYENA PIMPINIO ROAD | 20921          | 21125        | 204        | RC1            | Sealed             | Jul-04                      | Council     | 00 at Banyena Silo Road -                     | O5/O9             |                    | Rural          |
| 1422    | BANYENA PIMPINIO ROAD | 21125          | 21391        | 266        | RC1            | Sealed             | Jul-04                      | Council     | 00 at Banyena Silo Road -                     | O5/O9             |                    | Rural          |
| 1422    | BANYENA PIMPINIO ROAD | 21391          | 22159        | 768        | RC1            | Sealed             | Jul-04                      | Council     | 00 at Banyena Silo Road -                     | O5/O9             |                    | Rural          |
| 1422    | BANYENA PIMPINIO ROAD | 22159          | 22286        | 127        | RC1            | Sealed             | Jul-04                      | Council     | 00 at Banyena Silo Road -                     | O5/O9             |                    | Rural          |
| 1422    | BANYENA PIMPINIO ROAD | 22286          | 22597        | 311        | RC1            | Sealed             | Jul-04                      | Council     | 00 at Banyena Silo Road -                     | O5/O9             |                    | Rural          |
| 1422    | BANYENA PIMPINIO ROAD | 22597          | 22985        | 388        | RC1            | Sealed             | Jul-04                      | Council     | 00 at Banyena Silo Road -                     | O5/O9             |                    | Rural          |
| 1422    | BANYENA PIMPINIO ROAD | 22985          | 23364        | 379        | RC1            | Sealed             | Jul-04                      | Council     | 00 at Banyena Silo Road -                     | O5/O9             |                    | Rural          |
| 1422    | BANYENA PIMPINIO ROAD | 23364          | 23716        | 352        | RC1            | Sealed             | Jul-04                      | Council     | 00 at Banyena Silo Road -                     | O5/O9             |                    | Rural          |
| 1422    | BANYENA PIMPINIO ROAD | 23716          | 24380        | 664        | RC1            | Sealed             | Jul-04                      | Council     | 00 at Banyena Silo Road -                     | O5/O9             |                    | Rural          |
| 1422    | BANYENA PIMPINIO ROAD | 24380          | 25249        | 869        | RC1            | Sealed             | Jul-04                      | Council     | 00 at Banyena Silo Road -                     | O5/O9             |                    | Rural          |
| 1422    | BANYENA PIMPINIO ROAD | 25249          | 25690        | 441        | RC1            | Sealed             | Jul-04                      | Council     | 00 at Banyena Silo Road -                     | O5/O9             |                    | Rural          |
| 1422    | BANYENA PIMPINIO ROAD | 25690          | 26389        | 699        | RC1            | Sealed             | Jul-04                      | Council     | 00 at Banyena Silo Road -                     | O5/O9             |                    | Rural          |
| 1422    | BANYENA PIMPINIO ROAD | 26389          | 26710        | 321        | RC1            | Sealed             | Jul-04                      | Council     | 00 at Banyena Silo Road -                     | O5/O9             |                    | Rural          |
| 1422    | BANYENA PIMPINIO ROAD | 26710          | 26834        | 124        | RC1            | Sealed             | Jul-04                      | Council     | 00 at Banyena Silo Road -                     | O5/O9             |                    | Rural          |
| 1422    | BANYENA PIMPINIO ROAD | 26834          | 27242        | 408        | RC1            | Sealed             | Jul-04                      | Council     | 00 at Banyena Silo Road -                     | O5/O9             |                    | Rural          |
| 1422    | BANYENA PIMPINIO ROAD | 27242          | 27423        | 181        | RC1            | Sealed             | Jul-04                      | Council     | 00 at Banyena Silo Road -                     | O5/O9             |                    | Rural          |
| 1422    | BANYENA PIMPINIO ROAD | 27423          | 28192        | 769        | RC1            | Sealed             | Jul-04                      | Council     | 00 at Banyena Silo Road -                     | O5/O9             |                    | Rural          |
| 1422    | BANYENA PIMPINIO ROAD | 28192          | 29006        | 814        | RC1            | Sealed             | Jul-04                      | Council     | 00 at Banyena Silo Road -                     | O5/O9             |                    | Rural          |
| 1422    | BANYENA PIMPINIO ROAD | 29006          | 30159        | 1153       | RC1            | Sealed             | Jul-04                      | Council     | 00 at Banyena Silo Road -                     | O5/O9             |                    | Rural          |
| 1422    | BANYENA PIMPINIO ROAD | 30159          | 32144        | 1985       | RC1            | Sealed             | Jul-04                      | Council     | 00 at Banyena Silo Road -                     | O5/O9             |                    | Rural          |
| 1422    | BANYENA PIMPINIO ROAD | 32144          | 32473        | 329        | RC1            | Sealed             | Jul-04                      | Council     | 00 at Banyena Silo Road - Donald Murtoa Road  | O5/O9             |                    | Rural          |
| 1422    | BANYENA PIMPINIO ROAD | 32473          | 34095        | 1622       | RC1            | Sealed             | Jul-04                      | Council     | 00 at Banyena Silo Road -                     | O5/O9             |                    | Rural          |
| 1422    | BANYENA PIMPINIO ROAD | 34095          | 34557        | 462        | RC1            | Sealed             | Jul-04                      | Council     | 00 at Banyena Silo Road -                     | O5/O9             |                    | Rural          |
| 1422    | BANYENA PIMPINIO ROAD | 34557          | 35226        | 669        | RC1            | Sealed             | Jul-04                      | Council     | 00 at Banyena Silo Road -                     | O5/O9             |                    | Rural          |
| 1422    | BANYENA PIMPINIO ROAD | 35226          | 35905        | 679        | RC1            | Sealed             | Jul-04                      | Council     | 00 at Banyena Silo Road -                     | O5/O9             |                    | Rural          |

| YARRIAMBIACK SHIRE COUNCIL |                       |                |              |            |                |                    |                             |                    |   |                   |                    |                |
|----------------------------|-----------------------|----------------|--------------|------------|----------------|--------------------|-----------------------------|--------------------|---|-------------------|--------------------|----------------|
| ROAD REGISTER              |                       |                |              |            |                |                    |                             |                    |   |                   |                    |                |
| SCHEDULE 1                 |                       |                |              |            |                |                    |                             |                    |   |                   |                    |                |
| VERSION - 10               |                       |                |              |            |                |                    |                             |                    |   |                   |                    |                |
| Road Id                    | Road Name             | Start Distance | End Distance | Length (m) | Road Hierarchy | Sealed or Unsealed | Date Proclaimed Public Road | Asset Owner        | From - To Segment Detail                          | District Location | Boundaries of Road | Urban or Rural |
| 1422                       | BANYENA PIMPINIO ROAD | 35905          | 36593        | 688        | RC1            | Sealed             | Jul-04                      | Council            | 00 at Banyena Silo Road -                         | O5/O9             |                    | Rural          |
| 1422                       | BANYENA PIMPINIO ROAD | 36593          | 36876        | 283        | RC1            | Sealed             | Jul-04                      | Council            | 00 at Banyena Silo Road -                         | O5/O9             |                    | Rural          |
| 1422                       | BANYENA PIMPINIO ROAD | 36876          | 37042        | 166        | RC1            | Sealed             | Jul-04                      | Council            | 00 at Banyena Silo Road -                         | O5/O9             |                    | Rural          |
| 1422                       | BANYENA PIMPINIO ROAD | 37042          | 37439        | 397        | RC1            | Sealed             | Jul-04                      | Council            | 00 at Banyena Silo Road -                         | O5/O9             |                    | Rural          |
| 1422                       | BANYENA PIMPINIO ROAD | 37439          | 38776        | 1337       | RC1            | Sealed             | Jul-04                      | Council            | 00 at Banyena Silo Road - Longerenong W'beal Road | O5/O9             |                    | Rural          |
| 1422                       | BANYENA PIMPINIO ROAD | 38776          | 39109        | 333        | RC1            | Sealed             | Jul-04                      | Council            | 00 at Banyena Silo Road - Curve                   | O5/O9             |                    | Rural          |
| 1422                       | BANYENA PIMPINIO ROAD | 39109          | 39601        | 492        | RC1            | Sealed             | Jul-04                      | Council            | 00 at Banyena Silo Road - Yarriambiack Creek      | O5/O9             |                    | Rural          |
| 2057                       | BANYENA SILO ROAD     | 0              | 65           | 65         | RC1            | Sealed             | Jul-04                      | Council            | 00 at Wimmera Highway -                           | O9/P9             | YSC-NGSC           | Rural          |
| 2057                       | BANYENA SILO ROAD     | 65             | 1360         | 1295       | RC1            | Sealed             | Jul-04                      | Council            | 00 at Wimmera Highway -                           | O9/P9             | YSC-NGSC           | Rural          |
| 2057                       | BANYENA SILO ROAD     | 1360           | 1825         | 465        | RC1            | Sealed             | Jul-04                      | Council            | 00 at Wimmera Highway -                           | O9/P9             | YSC-NGSC           | Rural          |
| 2057                       | BANYENA SILO ROAD     | 1825           | 2335         | 510        | RC1            | Sealed             | Jul-04                      | Council            | 00 at Wimmera Highway -                           | O9/P9             | YSC-NGSC           | Rural          |
| 2057                       | BANYENA SILO ROAD     | 2335           | 2785         | 450        | RC1            | Sealed             | Jul-04                      | Council            | 00 at Wimmera Highway -                           | O9/P9             | YSC-NGSC           | Rural          |
| 2057                       | BANYENA SILO ROAD     | 2785           | 2835         | 50         | RC1            | Sealed             | Jul-04                      | Council            | 00 at Wimmera Highway - Burrum Banyena Road       | O9/P9             | YSC-NGSC           | Rural          |
| 2057                       | BANYENA SILO ROAD     | 2835           | 3380         | 545        | RC1            | Sealed             | Jul-04                      | Northern Grampians | 00 at Wimmera Highway -                           | O9/P9             | YSC-NGSC           | Rural          |
| 2057                       | BANYENA SILO ROAD     | 3380           | 3875         | 495        | RC1            | Sealed             | Jul-04                      | Northern Grampians | 00 at Wimmera Highway -                           | O9/P9             | YSC-NGSC           | Rural          |
| 2057                       | BANYENA SILO ROAD     | 3875           | 4015         | 140        | RC1            | Sealed             | Jul-04                      | Northern Grampians | 00 at Wimmera Highway -                           | O9/P9             | YSC-NGSC           | Rural          |
| 2057                       | BANYENA SILO ROAD     | 4015           | 4190         | 175        | RC1            | Sealed             | Jul-04                      | Northern Grampians | 00 at Wimmera Highway -                           | O9/P9             | YSC-NGSC           | Rural          |
| 2057                       | BANYENA SILO ROAD     | 4190           | 4340         | 150        | RC1            | Sealed             | Jul-04                      | Northern Grampians | 00 at Wimmera Highway -                           | O9/P9             | YSC-NGSC           | Rural          |
| 2057                       | BANYENA SILO ROAD     | 4340           | 5375         | 1035       | RC1            | Sealed             | Jul-04                      | Northern Grampians | 00 at Wimmera Highway -                           | O9/P9             | YSC-NGSC           | Rural          |
| 2057                       | BANYENA SILO ROAD     | 5375           | 5735         | 360        | RC1            | Sealed             | Jul-04                      | Northern Grampians | 00 at Wimmera Highway -                           | O9/P9             | YSC-NGSC           | Rural          |
| 2057                       | BANYENA SILO ROAD     | 5735           | 6495         | 760        | RC1            | Sealed             | Jul-04                      | Northern Grampians | 00 at Wimmera Highway -                           | O9/P9             | YSC-NGSC           | Rural          |
| 2057                       | BANYENA SILO ROAD     | 6495           | 7807         | 1312       | RC1            | Sealed             | Jul-04                      | Northern Grampians | 00 at Wimmera Highway -                           | O9/P9             | YSC-NGSC           | Rural          |
| 2057                       | BANYENA SILO ROAD     | 7807           | 8030         | 223        | RC1            | Sealed             | Jul-04                      | Northern Grampians | 00 at Wimmera Highway - Banyena Pimpinio Road     | O9/P9             | YSC-NGSC           | Rural          |
| 1177                       | BARBARY ROAD          | 0              | 3560         | 3560       | RA6            | Unsealed           | Jul-04                      | Council            | 00 at Sunraysia Highway - Hopetoun Sea Lake Road  | E7                |                    | Rural          |
| 9401                       | BARBARY STREET        | 0              | 71           | 71         | UA1            | Sealed             | Jul-04                      | Council            | Brook St - Proctor St                             | Woomelang         |                    | Urban          |
| 1982                       | BARBER ROAD           | 0              | 1800         | 1800       | RA6            | Unsealed           | Jul-04                      | Council            | 00 at Minyip Rich Avon Road - Laen School Road    | N8                |                    | Rural          |
| 1956                       | BARBETTI ROAD         | 0              | 3840         | 3840       | RA6            | Unsealed           | Jul-04                      | Buloke             | 00 at Thompsons Road - Massey Road                | K8                | YSC-BSC            | Rural          |
| 1106                       | BARING ROAD           | 0              | 480          | 480        | RC1            | Sealed             | Jul-04                      | Council            | 00 at centreline Yenolom Street -                 | B3                |                    | Rural          |
| 1106                       | BARING ROAD           | 480            | 785          | 305        | RC1            | Sealed             | Jul-04                      | Council            | 00 at centreline Yenolom Street -                 | B3                |                    | Rural          |
| 1106                       | BARING ROAD           | 785            | 940          | 155        | RC1            | Sealed             | Jul-04                      | Council            | 00 at centreline Yenolom Street - Frankel Road    | B3                |                    | Rural          |
| 1453                       | BARKERS ROAD          | 0              | 1200         | 1200       | RA5            | Unsealed           | Jul-04                      | Council            | 00 at Stawell W'beal Road -                       | O7/O8             |                    | Rural          |
| 1453                       | BARKERS ROAD          | 1200           | 2730         | 1530       | RA6            | Unsealed           | Jul-04                      | Council            | 00 at Stawell W'beal Road - Dunmunkle Creek Road  | O7/O8             |                    | Rural          |
| 9602                       | BARLEY STREET         | 0              | 66           | 66         | UA2            | Unsealed           | Jul-04                      | Council            | Yenolom Street - Change                           | Patchewollock     |                    | Urban          |



**YARRIAMBIACK SHIRE COUNCIL**  
**ROAD REGISTER**  
**SCHEDULE 1**

VERSION - 10

| Road Id | Road Name          | Start Distance | End Distance | Length (m) | Road Hierarchy | Sealed or Unsealed | Date Proclaimed Public Road | Asset Owner | From - To Segment Detail                         | District Location | Boundaries of Road | Urban or Rural |
|---------|--------------------|----------------|--------------|------------|----------------|--------------------|-----------------------------|-------------|--|-------------------|--------------------|----------------|
| 9602    | BARLEY STREET      | 66             | 166          | 100        | UA5            | Unsealed           | Jul-04                      | Council     | Change - Barnes Street                           | Patchewollock     |                    | Urban          |
| 9602    | BARLEY STREET      | 166            | 196          | 30         | UA5            | Unsealed           | Jul-04                      | Council     | Barnes Street - Barnes Street                    | Patchewollock     |                    | Urban          |
| 9602    | BARLEY STREET      | 196            | 362          | 166        | UA5            | Unsealed           | Jul-04                      | Council     | Barnes Street - Kernot Street                    | Patchewollock     |                    | Urban          |
| 2017    | BARN ROAD          | 0              | 4840         | 4840       | RA6            | Unsealed           | Jul-04                      | Council     | 00 at Loeligers Road -                           | P7                |                    | Rural          |
| 2017    | BARN ROAD          | 4840           | 6460         | 1620       | NULL PAV       | Unsealed           | Jul-04                      | Council     | 00 at Loeligers Road - L Matthews Road           | P7                |                    | Rural          |
| 9603    | BARNES STREET      | 0              | 10           | 10         | UA1            | Sealed             | Jul-04                      | Council     | Federation St - Change                           | Patchewollock     |                    | Urban          |
| 9603    | BARNES STREET      | 10             | 106          | 96         | UA1            | Sealed             | Jul-04                      | Council     | Change - Currawa St                              | Patchewollock     |                    | Urban          |
| 9603    | BARNES STREET      | 106            | 136          | 30         | UA1            | Sealed             | Jul-04                      | Council     | Currawa St - Currawa St                          | Patchewollock     |                    | Urban          |
| 9603    | BARNES STREET      | 136            | 243          | 107        | UA1            | Sealed             | Jul-04                      | Council     | Currawa St - Algerian St                         | Patchewollock     |                    | Urban          |
| 9603    | BARNES STREET      | 243            | 273          | 30         | UA1            | Sealed             | Jul-04                      | Council     | Algerian St - Algerian St                        | Patchewollock     |                    | Urban          |
| 9603    | BARNES STREET      | 273            | 373          | 100        | UA2            | Unsealed           | Jul-04                      | Council     | Algerian St - Barley Street                      | Patchewollock     |                    | Urban          |
| 1501    | BARRABOOL ROAD     | 0              | 8820         | 8820       | RA6            | Unsealed           | Jul-04                      | Council     | 00 at Burnt Clay Road - Murtoa Glenorchy Road    | P6/Q6             |                    | Rural          |
| 1358    | BARRAT QUARRY ROAD | 0              | 690          | 690        | RA6            | Unsealed           | Jul-04                      | Council     | 00 at Dimboola Minyip Rd -                       | M4                |                    | Rural          |
| 1358    | BARRAT QUARRY ROAD | 690            | 3190         | 2500       | NULL PAV       | Unsealed           | Jul-04                      | Council     | 00 at Dimboola Minyip Rd -                       | M4                |                    | Rural          |
| 1358    | BARRAT QUARRY ROAD | 3190           | 3770         | 580        | RA7            | Unsealed           | Jul-04                      | Council     | 00 at Dimboola Minyip Rd - Ailsa Wheat Road      | M4                |                    | Rural          |
| 1352    | BARRAT ROAD        | 0              | 5220         | 5220       | RC1            | Sealed             | Jul-04                      | Council     | 00 at Henty Highway -                            | M3/M5             |                    | Rural          |
| 1352    | BARRAT ROAD        | 5220           | 7210         | 1990       | RC1            | Sealed             | Jul-04                      | Council     | 00 at Henty Highway - Pullens Road               | M3/M5             |                    | Rural          |
| 1352    | BARRAT ROAD        | 7210           | 9435         | 2225       | RC1            | Sealed             | Jul-04                      | Council     | 00 at Henty Highway - Dogwood Road               | M3/M5             |                    | Rural          |
| 1352    | BARRAT ROAD        | 9435           | 10425        | 990        | RC1            | Sealed             | Jul-04                      | Council     | 00 at Henty Highway - Blue Ribbon Road           | M3/M5             |                    | Rural          |
| 1352    | BARRAT ROAD        | 10425          | 15280        | 4855       | RC1            | Sealed             | Jul-04                      | Council     | 00 at Henty Highway - Blue Ribbon Road           | M3/M5             |                    | Rural          |
| 1352    | BARRAT ROAD        | 15280          | 16660        | 1380       | RA6            | Unsealed           | Jul-04                      | Council     | 00 at Henty Highway - Wards Road                 | M3/M5             |                    | Rural          |
| 1955    | BATCHICA LANE      | 0              | 890          | 890        | RA7            | Unsealed           | Jul-04                      | Council     | 00 at Henty Highway - Yarriambiack Creek         | K5                |                    | Rural          |
| 1321    | BATCHICA WEST ROAD | 0              | 1660         | 1660       | RA5(S)         | Unsealed           | Jul-04                      | Council     | 00 at Henty Highway -                            | K4/K5             |                    | Rural          |
| 1321    | BATCHICA WEST ROAD | 1660           | 5300         | 3640       | RA6            | Unsealed           | Jul-04                      | Council     | 00 at Henty Highway - Brennans Road              | K4/K5             |                    | Rural          |
| 1321    | BATCHICA WEST ROAD | 5300           | 6260         | 960        | RA2            | Unsealed           | Jul-04                      | Council     | 00 at Henty Highway - Averys Road                | K4/K5             |                    | Rural          |
| 1321    | BATCHICA WEST ROAD | 6260           | 11380        | 5120       | RA6            | Unsealed           | Jul-04                      | Council     | 00 at Henty Highway - Jeparit W;beal Road        | K4/K5             |                    | Rural          |
| 1321    | BATCHICA WEST ROAD | 11380          | 11610        | 230        | RA5(C)         | Unsealed           | Jul-04                      | Council     | 00 at Henty Highway - Hein lane                  | K4/K5             |                    | Rural          |
| 1488    | BATES ROAD         | 0              | 5870         | 5870       | RA6            | Unsealed           | Jul-04                      | Council     | 00 at Wimmera Highway - Webbs Road               | P6                |                    | Rural          |
| 2051    | BATHGATE LANE      | 0              | 210          | 210        | RA3            | Unsealed           | Jul-04                      | Council     | 00 at Hopetoun Walpeup Road - End                | C3                |                    | Rural          |
| 1299    | BAUMS ROAD         | 0              | 400          | 400        | RA5            | Unsealed           | Jul-04                      | Council     | 00 at Henty Highway -                            | I5/I6             |                    | Rural          |
| 1299    | BAUMS ROAD         | 400            | 1130         | 730        | RA5            | Unsealed           | Jul-04                      | Council     | 00 at Henty Highway -                            | I5/I6             |                    | Rural          |
| 1299    | BAUMS ROAD         | 1130           | 6560         | 5430       | RA6            | Unsealed           | Jul-04                      | Council     | 00 at Henty Highway -                            | I5/I6             |                    | Rural          |
| 1299    | BAUMS ROAD         | 6560           | 11040        | 4480       | RA6            | Unsealed           | Jul-04                      | Council     | 00 at Henty Highway - Sheep Hills Bangerang Road | I5/I6             |                    | Rural          |

| YARRIAMBIA CK SHIRE COUNCIL |                             |                |              |            |                |                    |                             |             |   |                   |                    |                |
|-----------------------------|-----------------------------|----------------|--------------|------------|----------------|--------------------|-----------------------------|-------------|---|-------------------|--------------------|----------------|
| ROAD REGISTER               |                             |                |              |            |                |                    |                             |             |   |                   |                    |                |
| SCHEDULE 1                  |                             |                |              |            |                |                    |                             |             |   |                   |                    |                |
| VERSION - 10                |                             |                |              |            |                |                    |                             |             |   |                   |                    |                |
| Road Id                     | Road Name                   | Start Distance | End Distance | Length (m) | Road Hierarchy | Sealed or Unsealed | Date Proclaimed Public Road | Asset Owner | From - To Segment Detail                        | District Location | Boundaries of Road | Urban or Rural |
| 8107                        | BEGGS STREET                | 0              | 72           | 72         | UA1            | Sealed             | Jul-04                      | Council     | Werrigar St - O'Brien St                        | Warracknabeal     |                    | Urban          |
| 8107                        | BEGGS STREET                | 72             | 91           | 19         | UA1            | Sealed             | Jul-04                      | Council     | O'Brien St - O'Brien St                         | Warracknabeal     |                    | Urban          |
| 8107                        | BEGGS STREET                | 91             | 231          | 140        | UA1            | Sealed             | Jul-04                      | Council     | O'Brien St - King Street                        | Warracknabeal     |                    | Urban          |
| 8107                        | BEGGS STREET                | 231            | 240          | 9          | UA1            | Sealed             | Jul-04                      | Council     | King Street - King Street                       | Warracknabeal     |                    | Urban          |
| 8107                        | BEGGS STREET                | 240            | 434          | 194        | UA1            | Sealed             | Jul-04                      | Council     | King Street - Lyle Street                       | Warracknabeal     |                    | Urban          |
| 1933                        | BEILBY ROAD                 | 0              | 2080         | 2080       | RA6            | Unsealed           | Jul-04                      | Council     | 00 at Hausler Road -                            | L6/K7             |                    | Rural          |
| 1933                        | BEILBY ROAD                 | 2080           | 4050         | 1970       | RA7            | Unsealed           | Jul-04                      | Council     | 00 at Hausler Road - Sheep Hills Bangerang Road | L6/K7             |                    | Rural          |
| 1921                        | BELL ROAD                   | 0              | 2720         | 2720       | RA7            | Unsealed           | Jul-04                      | Council     | 00 at Henty Highway - Gaulkes Road              | L5                |                    | Rural          |
| 9201                        | BELL STREET (Beulah)        | 0              | 100          | 100        | UA1            | Sealed             | Jul-04                      | VicRoads    | Henty Hwy - Phillips St                         | Beulah            | VicRoads           | Urban          |
| 9201                        | BELL STREET (Beulah)        | 100            | 120          | 20         | UA1            | Sealed             | Jul-04                      | VicRoads    | Phillips St - Phillips St                       | Beulah            | VicRoads           | Urban          |
| 9201                        | BELL STREET (Beulah)        | 120            | 282          | 162        | UA1            | Sealed             | Jul-04                      | VicRoads    | Phillips St - Dingwell St                       | Beulah            | VicRoads           | Urban          |
| 9201                        | BELL STREET (Beulah)        | 282            | 302          | 20         | UA1            | Sealed             | Jul-04                      | VicRoads    | Dingwell St - Dingwell St                       | Beulah            | VicRoads           | Urban          |
| 9201                        | BELL STREET (Beulah)        | 302            | 466          | 164        | UA1            | Sealed             | Jul-04                      | VicRoads    | Dingwell St - Moy St                            | Beulah            | VicRoads           | Urban          |
| 8108                        | BELL STREET (Warracknabeal) | 0              | 121          | 121        | UA1            | Sealed             | Jul-04                      | Council     | Scott St - Hewitt St                            | Warracknabeal     |                    | Urban          |
| 1211                        | BELLS ROAD                  | 0              | 1630         | 1630       | RA2            | Unsealed           | Jul-04                      | Council     | 00 at Blue Ribbon Road -                        | K3                |                    | Rural          |
| 1211                        | BELLS ROAD                  | 1630           | 4630         | 3000       | RA6            | Unsealed           | Jul-04                      | Council     | 00 at Blue Ribbon Road - Geodetic Road          | K3                |                    | Rural          |
| 1322                        | BELLS ROAD 2                | 0              | 3570         | 3570       | RC1            | Sealed             | Jul-04                      | Council     | 00 at Galaquil East Road -                      | H7                | YSC-BSC            | Rural          |
| 1322                        | BELLS ROAD 2                | 3570           | 3770         | 200        | RC1            | Sealed             | Jul-04                      | Council     | 00 at Galaquil East Road -                      | H7                | YSC-BSC            | Rural          |
| 1322                        | BELLS ROAD 2                | 3770           | 4090         | 320        | RC2            | Unsealed           | Jul-04                      | Council     | 00 at Galaquil East Road - Birchip Rainbow Road | H7                | YSC-BSC            | Rural          |
| 1974                        | BERGIN ROAD                 | 0              | 1320         | 1320       | RA7            | Unsealed           | Jul-04                      | Council     | 00 at Heintze Road - Hemphills Road             | M7                |                    | Rural          |
| 1578                        | BERRIWILLOCK WOOMELANG ROAD | 0              | 3213         | 3213       | RC1            | Sealed             | Jul-04                      | Council     | 00 at Hopetoun Sea Lake Road -                  | E7/E8             |                    | Rural          |
| 1578                        | BERRIWILLOCK WOOMELANG ROAD | 3213           | 4650         | 1437       | RC1            | Sealed             | Jul-04                      | Council     | 00 at Hopetoun Sea Lake Road - Shire Boundary   | E7/E8             |                    | Rural          |
| 8201                        | BERYL STREET                | 0              | 6            | 6          | UA2            | Unsealed           | Jul-04                      | Council     | Stewart St - Stewart St                         | Rupanyup          |                    | Urban          |
| 8201                        | BERYL STREET                | 6              | 86           | 80         | UA2            | Unsealed           | Jul-04                      | Council     | Stewart St - End                                | Rupanyup          |                    | Urban          |
| 2036                        | BETTS ROAD                  | 0              | 180          | 180        | RA5            | Unsealed           | Jul-04                      | Council     | 00 at Sea Lake Lascelles Road - North end       | D7                |                    | Rural          |
| 1822                        | BEULAH EAST ROAD            | 0              | 330          | 330        | RA1            | Sealed             | Jul-04                      | Council     | 00 at Birchip Rainbow Road - Warren Road        | H7                |                    | Rural          |
| 9221                        | BEULAH Lane 01              | 0              | 215          | 215        | UA4            | Unsealed           | Jul-04                      | Council     | Lalor Street - Gladstone Street                 | Beulah            |                    | Urban          |
| 9222                        | BEULAH Lane 02              | 0              | 161          | 161        | UA4            | Unsealed           | Jul-04                      | Council     | Higginbotham Street - Lalor Street              | Beulah            |                    | Urban          |
| 9222                        | BEULAH Lane 02              | 161            | 181          | 20         | NULL PAV       | Unsealed           | Jul-04                      | Council     | Lalor Street - Lalor Street                     | Beulah            |                    | Rural          |
| 9222                        | BEULAH Lane 02              | 181            | 342          | 161        | UA4            | Unsealed           | Jul-04                      | Council     | Lalor Street - Tavernor Street                  | Beulah            |                    | Urban          |
| 9222                        | BEULAH Lane 02              | 342            | 362          | 20         | NULL PAV       | Unsealed           | Jul-04                      | Council     | Tavernor Street - Tavernor Street               | Beulah            |                    | Rural          |
| 9222                        | BEULAH Lane 02              | 362            | 436          | 74         | UA4            | Unsealed           | Jul-04                      | Council     | Tavernor Street - Gladstone Street              | Beulah            |                    | Urban          |
| 9223                        | BEULAH Lane 03              | 0              | 101          | 101        | UA4            | Unsealed           | Jul-04                      | Council     | School Street - Higginbotham Street             | Beulah            |                    | Urban          |



**YARRIAMBIACK SHIRE COUNCIL**  
**ROAD REGISTER**  
**SCHEDULE 1**

VERSION - 10

| Road Id | Road Name                  | Start Distance | End Distance | Length (m) | Road Hierarchy | Sealed or Unsealed | Date Proclaimed Public Road | Asset Owner | From - To Segment Detail  | District Location | Boundaries of Road | Urban or Rural |
|---------|----------------------------|----------------|--------------|------------|----------------|--------------------|-----------------------------|-------------|---|-------------------|--------------------|----------------|
| 9223    | BEULAH Lane 03             | 101            | 121          | 20         | NULL PAV       | Unsealed           | Jul-04                      | Council     | Higginbotham Street - Higginbotham Street   | Beulah            |                    | Rural          |
| 9223    | BEULAH Lane 03             | 121            | 282          | 161        | UA4            | Unsealed           | Jul-04                      | Council     | Higginbotham Street - Lalor Street  | Beulah            |                    | Urban          |
| 9223    | BEULAH Lane 03             | 282            | 302          | 20         | NULL PAV       | Unsealed           | Jul-04                      | Council     | Lalor Street - Lalor Street   | Beulah            |                    | Rural          |
| 9223    | BEULAH Lane 03             | 302            | 464          | 162        | UA4            | Unsealed           | Jul-04                      | Council     | Lalor Street - Tavernor Street  | Beulah            |                    | Urban          |
| 9223    | BEULAH Lane 03             | 464            | 484          | 20         | NULL PAV       | Unsealed           | Jul-04                      | Council     | Tavernor Street - Tavernor Street   | Beulah            |                    | Rural          |
| 9223    | BEULAH Lane 03             | 484            | 626          | 142        | UA4            | Unsealed           | Jul-04                      | Council     | Tavernor Street - Gladstone Street  | Beulah            |                    | Urban          |
| 9224    | BEULAH Lane 04             | 0              | 162          | 162        | UA4            | Unsealed           | Jul-04                      | Council     | Phillips Street - Dingwell Street   | Beulah            |                    | Urban          |
| 9224    | BEULAH Lane 04             | 162            | 182          | 20         | NULL PAV       | Unsealed           | Jul-04                      | Council     | Dingwell Street - Dingwell Street   | Beulah            |                    | Rural          |
| 9224    | BEULAH Lane 04             | 182            | 302          | 120        | UA4            | Unsealed           | Jul-04                      | Council     | Dingwell Street - End   | Beulah            |                    | Urban          |
| 1648    | BEULAH SLAUGHTERHOUSE ROAD | 0              | 1330         | 1330       | RA6            | Unsealed           | Jul-04                      | Council     | 00 at Henty Highway - Beulah Tip Road   | H5                |                    | Rural          |
| 1713    | BEULAH TIP ROAD            | 0              | 380          | 380        | RA2            | Unsealed           | Jul-04                      | Council     | 00 at Birchip Rainbow Road - End  | H5                |                    | Rural          |
| 1714    | BEYAL NORTH ROAD           | 0              | 1680         | 1680       | RC3(PM)        | Unsealed           | Jul-04                      | Council     | 00 at edge of seal on curve, Beyal Road 0 12 at Appledores Road -                     | I7/K7             | YSC-BSC            | Rural          |
| 1714    | BEYAL NORTH ROAD           | 1680           | 4200         | 2520       | RC2(PM)        | Unsealed           | Jul-04                      | Council     | 00 at edge of seal on curve, Beyal Road 0 12 at Appledores Road -                     | I7/K7             | YSC-BSC            | Rural          |
| 1714    | BEYAL NORTH ROAD           | 4200           | 5660         | 1460       | RC2(PM)        | Unsealed           | Jul-04                      | Council     | 00 at edge of seal on curve, Beyal Road 0 12 at Appledores Road - Galaquil East Road  | I7/K7             | YSC-BSC            | Rural          |
| 1317    | BEYAL ROAD                 | 0              | 2200         | 2200       | RA6            | Unsealed           | Jul-04                      | Council     | 00 at Borung Highway -  | I7/K7             |                    | Rural          |
| 1317    | BEYAL ROAD                 | 2200           | 4200         | 2000       | RA6            | Unsealed           | Jul-04                      | Council     | 00 at Borung Highway -  | I7/K7             |                    | Rural          |
| 1317    | BEYAL ROAD                 | 4200           | 6990         | 2790       | RA5            | Unsealed           | Jul-04                      | Council     | 00 at Borung Highway - 7,030 = Watchem Warracknabeal Road                             | I7/K7             |                    | Rural          |
| 1317    | BEYAL ROAD                 | 6990           | 11596        | 4606       | RA6            | Unsealed           | Jul-04                      | Council     | 00 at Borung Highway - 11,620 = W'beal Birchip Road                                   | I7/K7             |                    | Rural          |
| 1317    | BEYAL ROAD                 | 11596          | 11940        | 344        | RC1            | Sealed             | Jul-04                      | Council     | 00 at Borung Highway - 11,620 = W'beal Birchip Road, 11,635 = W'beal Birchip Road res | I7/K7             |                    | Rural          |
| 1317    | BEYAL ROAD                 | 11940          | 13213        | 1273       | RC1            | Sealed             | Jul-04                      | Council     | 00 at Borung Highway -  | I7/K7             |                    | Rural          |
| 1317    | BEYAL ROAD                 | 13213          | 13912        | 699        | RC1            | Sealed             | Jul-04                      | Council     | 00 at Borung Highway - 13,927 = Taylor Road   | I7/K7             |                    | Rural          |
| 1317    | BEYAL ROAD                 | 13912          | 14150        | 238        | RC1            | Sealed             | Jul-04                      | Council     | 00 at Borung Highway -  | I7/K7             | YSC-BSC            | Rural          |
| 1317    | BEYAL ROAD                 | 14150          | 15539        | 1389       | RC1            | Sealed             | Jul-04                      | Council     | 00 at Borung Highway -  | I7/K7             | YSC-BSC            | Rural          |
| 1317    | BEYAL ROAD                 | 15539          | 15803        | 264        | RC1            | Sealed             | Jul-04                      | Council     | 00 at Borung Highway -  | I7/K7             | YSC-BSC            | Rural          |
| 1317    | BEYAL ROAD                 | 15803          | 17163        | 1360       | RC1            | Sealed             | Jul-04                      | Council     | 00 at Borung Highway - 16,472 = Brim East School Road                                 | I7/K7             | YSC-BSC            | Rural          |
| 1317    | BEYAL ROAD                 | 17163          | 19559        | 2396       | RC1            | Sealed             | Jul-04                      | Council     | 00 at Borung Highway -  | I7/K7             | YSC-BSC            | Rural          |
| 1317    | BEYAL ROAD                 | 19559          | 19970        | 411        | RC1            | Sealed             | Jul-04                      | Buloke      | 00 at Borung Highway - 19,791 = Woodward's Road                                       | I7/K7             | YSC-BSC            | Rural          |
| 1317    | BEYAL ROAD                 | 19970          | 21845        | 1875       | RC1            | Sealed             | Jul-04                      | Buloke      | 00 at Borung Highway - 21,992 = Appledores Road                                       | I7/K7             | YSC-BSC            | Rural          |
| 1328    | BIBBY ROAD                 | 0              | 1680         | 1680       | RA2            | Unsealed           | Jul-04                      | Council     | 00 at Aubrey Road - Lamont Road   | K4                |                    | Rural          |
| 1961    | BIG WAN ROAD               | 0              | 2430         | 2430       | RA7            | Unsealed           | Jul-04                      | Council     | 00 at Geodetic Road - Feerys Road   | M3                |                    | Rural          |
| 1961    | BIG WAN ROAD               | 2430           | 4010         | 1580       | RA6            | Unsealed           | Jul-04                      | Council     | 00 at Geodetic Road - Wards Road  | M3                |                    | Rural          |
| 1847    | BINDERS ROAD               | 0              | 1530         | 1530       | RA2            | Unsealed           | Jul-04                      | Council     | 00 at Centre Hill Road - Centre Hill Road   | D7                |                    | Rural          |
| 1847    | BINDERS ROAD               | 1530           | 3130         | 1600       | RA6            | Unsealed           | Jul-04                      | Council     | 00 at Centre Hill Road - Pearce Barbary Road  | D7                |                    | Rural          |

YARRIAMBIACK SHIRE COUNCIL  
ROAD REGISTER  
SCHEDULE 1

VERSION - 10

| Road Id | Road Name                | Start Distance | End Distance | Length (m) | Road Hierarchy | Sealed or Unsealed | Date Proclaimed Public Road | Asset Owner | From - To Segment Detail   | District Location | Boundaries of Road | Urban or Rural |
|---------|--------------------------|----------------|--------------|------------|----------------|--------------------|-----------------------------|-------------|--|-------------------|--------------------|----------------|
| 2048    | BISMARK-LUBECK ROAD      | 0              | 12600        | 12600      | RA7            | Unsealed           | Jul-04                      | Council     | 00 at Yarriambiack Creek - Old Rupanyup Road                                 | Q6/Q7             | YSC-NGSC           | Rural          |
| 1614    | BISMARK-LUBECK ROAD 2    | 0              | 1540         | 1540       | RA6            | Unsealed           | Jul-04                      | Council     | 00 at Stawell W'beal Road -  | Q8                | YSC-NGSC           | Rural          |
| 1614    | BISMARK-LUBECK ROAD 2    | 1540           | 4820         | 3280       | RA7            | Unsealed           | Jul-04                      | Council     | 00 at Stawell W'beal Road - End  | Q8                | YSC-NGSC           | Rural          |
| 1910    | BLACKSMITH ROAD          | 0              | 2700         | 2700       | RA6            | Unsealed           | Jul-04                      | Council     | 00 at Antwerp Road - Sleeps Road   | L3                |                    | Rural          |
| 1967    | BLIND ROAD               | 0              | 1630         | 1630       | RA6            | Unsealed           | Jul-04                      | Council     | 00 at Krause Lane - Tarkedia Road  | M6                |                    | Rural          |
| 1313    | BLUE RIBBON ROAD         | 0              | 1930         | 1930       | RC1            | Sealed             | Jul-04                      | Council     | 00 at Borung Highway - 35m = Borung Hwy Road Reserve, 1,723 = Pine Hill Road | J3/L4             |                    | Rural          |
| 1313    | BLUE RIBBON ROAD         | 1930           | 3285         | 1355       | RC1            | Sealed             | Jul-04                      | Council     | 00 at Borung Highway - 3,284 = Sleeps Rd & Boundary Road                     | J3/L4             |                    | Rural          |
| 1313    | BLUE RIBBON ROAD         | 3285           | 4890         | 1605       | RC1            | Sealed             | Jul-04                      | Council     | 00 at Borung Highway - 4,596 = Keam Road                                     | J3/L4             |                    | Rural          |
| 1313    | BLUE RIBBON ROAD         | 4890           | 5450         | 560        | RC1            | Sealed             | Jul-04                      | Council     | 00 at Borung Highway -   | J3/L4             |                    | Rural          |
| 1313    | BLUE RIBBON ROAD         | 5450           | 5580         | 130        | RC1            | Sealed             | Jul-04                      | Council     | 00 at Borung Highway -   | J3/L4             |                    | Rural          |
| 1313    | BLUE RIBBON ROAD         | 5580           | 6530         | 950        | RC1            | Sealed             | Jul-04                      | Council     | 00 at Borung Highway - 6,303 = Crow Road                                     | J3/L4             |                    | Rural          |
| 1313    | BLUE RIBBON ROAD         | 6530           | 8065         | 1535       | RC1            | Sealed             | Jul-04                      | Council     | 00 at Borung Highway - 7,178 = Cannum 5 Chain Rd, 7,901 = Antwerp Road       | J3/L4             |                    | Rural          |
| 1313    | BLUE RIBBON ROAD         | 8065           | 9580         | 1515       | RC1            | Sealed             | Jul-04                      | Council     | 00 at Borung Highway -   | J3/L4             |                    | Rural          |
| 1313    | BLUE RIBBON ROAD         | 9580           | 11145        | 1565       | RC1            | Sealed             | Jul-04                      | Council     | 00 at Borung Highway - 9,605 = Lamont Road                                   | J3/L4             |                    | Rural          |
| 1313    | BLUE RIBBON ROAD         | 11145          | 12810        | 1665       | RC1            | Sealed             | Jul-04                      | Council     | 00 at Borung Highway - 11,295 = Aubrey Road                                  | J3/L4             |                    | Rural          |
| 1313    | BLUE RIBBON ROAD         | 12810          | 14385        | 1575       | RC1            | Sealed             | Jul-04                      | Council     | 00 at Borung Highway - 13,319 = Bells Rd & Angle Road                        | J3/L4             |                    | Rural          |
| 1313    | BLUE RIBBON ROAD         | 14385          | 16065        | 1680       | RC1            | Sealed             | Jul-04                      | Council     | 00 at Borung Highway -   | J3/L4             |                    | Rural          |
| 1313    | BLUE RIBBON ROAD         | 16065          | 18435        | 2370       | RC1            | Sealed             | Jul-04                      | Council     | 00 at Borung Highway - 16,656 = King Road                                    | J3/L4             |                    | Rural          |
| 1313    | BLUE RIBBON ROAD         | 18435          | 19945        | 1510       | RC1            | Sealed             | Jul-04                      | Council     | 00 at Borung Highway - 19,990 = Jeparit W'beal Road                          | J3/L4             |                    | Rural          |
| 1313    | BLUE RIBBON ROAD         | 19945          | 21490        | 1545       | RC2            | Unsealed           | Jul-04                      | Council     | 00 at Borung Highway -   | J3/L4             |                    | Rural          |
| 1313    | BLUE RIBBON ROAD         | 21490          | 22830        | 1340       | RC2            | Unsealed           | Jul-04                      | Council     | 00 at Borung Highway -   | J3/L4             |                    | Rural          |
| 1313    | BLUE RIBBON ROAD         | 22830          | 24660        | 1830       | RC2            | Unsealed           | Jul-04                      | Council     | 00 at Borung Highway - Johns Road  | J3/L4             |                    | Rural          |
| 1313    | BLUE RIBBON ROAD         | 24660          | 26360        | 1700       | RC2            | Unsealed           | Jul-04                      | Council     | 00 at Borung Highway - Fryatt Road   | J3/L4             |                    | Rural          |
| 1407    | BOAKS ROAD               | 0              | 2710         | 2710       | RA6            | Unsealed           | Jul-04                      | Council     | 00 at Burrum Lawler Road - Back Road   | M8                |                    | Rural          |
| 1354    | BOLWELLS ROAD            | 0              | 1070         | 1070       | RA6            | Unsealed           | Jul-04                      | Council     | 00 at Dogwood Road -   | M4                |                    | Rural          |
| 1354    | BOLWELLS ROAD            | 1070           | 4420         | 3350       | RA6            | Unsealed           | Jul-04                      | Council     | 00 at Dogwood Road - Ailsa Wheat Road  | M4                |                    | Rural          |
| 1715    | BOOLITE DONALD ROAD      | 0              | 1400         | 1400       | RC2            | Unsealed           | Jul-04                      | Council     | 00 at Lawler Road -  | L8                |                    | Rural          |
| 1715    | BOOLITE DONALD ROAD      | 1400           | 2260         | 860        | RC2            | Unsealed           | Jul-04                      | Council     | 00 at Lawler Road -  | L8                |                    | Rural          |
| 1715    | BOOLITE DONALD ROAD      | 2260           | 3370         | 1110       | RC2            | Unsealed           | Jul-04                      | Council     | 00 at Lawler Road - East Lawler Rd   | L8                |                    | Rural          |
| 1715    | BOOLITE DONALD ROAD      | 3370           | 4370         | 1000       | RC2            | Unsealed           | Jul-04                      | Council     | 00 at Lawler Road - Shire Boundary   | L8                |                    | Rural          |
| 1716    | BOOLITE HALL ROAD        | 0              | 170          | 170        | RA2            | Unsealed           | Jul-04                      | Council     | 00 at Boolite Sheep Hills Road -   | L8                |                    | Rural          |
| 1716    | BOOLITE HALL ROAD        | 170            | 500          | 330        | RA2            | Unsealed           | Jul-04                      | Council     | 00 at Boolite Sheep Hills Road - End   | L8                |                    | Rural          |
| 1371    | BOOLITE SHEEP HILLS ROAD | 0              | 110          | 110        | RC1            | Sealed             | Jul-04                      | Council     | 00 at Sheep Hills Minyip -   | L6/L7             |                    | Rural          |



YARRIAMBIA CK SHIRE COUNCIL  
ROAD REGISTER  
SCHEDULE 1

VERSION - 10

| Road Id | Road Name                | Start Distance | End Distance | Length (m) | Road Hierarchy | Sealed or Unsealed | Date Proclaimed Public Road | Asset Owner        | From - To Segment Detail  | District Location | Boundaries of Road | Urban or Rural |
|---------|--------------------------|----------------|--------------|------------|----------------|--------------------|-----------------------------|--------------------|---|-------------------|--------------------|----------------|
| 1371    | BOOLITE SHEEP HILLS ROAD | 110            | 1880         | 1770       | RC1            | Sealed             | Jul-04                      | Council            | 00 at Sheep Hills Minyip - 1,670 = Cemetery Road  | L6/L7             |                    | Rural          |
| 1371    | BOOLITE SHEEP HILLS ROAD | 1880           | 3310         | 1430       | RC1            | Sealed             | Jul-04                      | Council            | 00 at Sheep Hills Minyip -  | L6/L7             |                    | Rural          |
| 1371    | BOOLITE SHEEP HILLS ROAD | 3310           | 5690         | 2380       | RC1            | Sealed             | Jul-04                      | Council            | 00 at Sheep Hills Minyip - 3,990 = Hausler Road, 4,098 = Wrights Road                                 | L6/L7             |                    | Rural          |
| 1371    | BOOLITE SHEEP HILLS ROAD | 5690           | 7620         | 1930       | RC1            | Sealed             | Jul-04                      | Council            | 00 at Sheep Hills Minyip - 5,803 = Mt Pleasant Road, 6,967 = Clonan Road, 7,571 = East Mt Pleasant Rd | L6/L7             |                    | Rural          |
| 1371    | BOOLITE SHEEP HILLS ROAD | 7620           | 7860         | 240        | RC1            | Sealed             | Jul-04                      | Council            | 00 at Sheep Hills Minyip -  | L6/L7             |                    | Rural          |
| 1371    | BOOLITE SHEEP HILLS ROAD | 7860           | 8089         | 229        | RC1            | Sealed             | Jul-04                      | Council            | 00 at Sheep Hills Minyip -  | L6/L7             |                    | Rural          |
| 1371    | BOOLITE SHEEP HILLS ROAD | 8089           | 9390         | 1301       | RC1            | Sealed             | Jul-04                      | Council            | 00 at Sheep Hills Minyip - 9,150 = Rupanyup Road  | L6/L7             |                    | Rural          |
| 1371    | BOOLITE SHEEP HILLS ROAD | 9390           | 11267        | 1877       | RC1            | Sealed             | Jul-04                      | Council            | 00 at Sheep Hills Minyip -  | L6/L7             |                    | Rural          |
| 1371    | BOOLITE SHEEP HILLS ROAD | 11267          | 12730        | 1463       | RC1            | Sealed             | Jul-04                      | Council            | 00 at Sheep Hills Minyip - 12,730 = End Seal, 11,468 = Carron Road                                    | L6/L7             |                    | Rural          |
| 1866    | BOOTS LANE               | 0              | 4420         | 4420       | RA7            | Unsealed           | Jul-04                      | Council            | 00 at Stone Church Road - Collins Road  | H4/H5             |                    | Rural          |
| 9804    | BOREE STREET             | 0              | 42           | 42         | UA1            | Sealed             | Jul-04                      | Council            | Wychunga st - Change  | Lascelles         |                    | Urban          |
| 9804    | BOREE STREET             | 42             | 187          | 145        | UA1            | Sealed             | Jul-04                      | Council            | Change - Quandong St  | Lascelles         |                    | Urban          |
| 9805    | BOROOPKA LANE            | 0              | 185          | 185        | NULL PAV       | Unsealed           | Jul-04                      | Council            | Wychunga Street - Quandong Street   | Lascelles         |                    | Urban          |
| 9805    | BOROOPKA LANE            | 185            | 370          | 185        | UA5            | Unsealed           | Jul-04                      | Council            | Quandong Street - Mahrong Street  | Lascelles         |                    | Urban          |
| 1512    | BOSCHENS ROAD            | 0              | 6690         | 6690       | RA6            | Unsealed           | Jul-04                      | Council            | 00 at Coffeys Road - Krauses Road   | M6                |                    | Rural          |
| 9501    | BOSCHERT STREET          | 0              | 175          | 175        | UA1            | Sealed             | Jul-04                      | Council            | Station St - Dalton St  | Tempy             |                    | Urban          |
| 9501    | BOSCHERT STREET          | 175            | 195          | 20         | NULL PAV       | Unsealed           | Jul-04                      | Council            | Dalton St - Dalton St   | Tempy             |                    | Urban          |
| 9501    | BOSCHERT STREET          | 195            | 255          | 60         | UA4            | Unsealed           | Jul-04                      | Council            | Dalton Street - Martin Lane   | Tempy             |                    | Urban          |
| 9502    | BOUCHER LANE             | 0              | 110          | 110        | NULL PAV       | Unsealed           | Jul-04                      | Council            | Scotts Lane - Dalton Street   | Tempy             |                    | Urban          |
| 1971    | BOUCHIER LANE            | 0              | 1660         | 1660       | RA6            | Unsealed           | Jul-04                      | Council            | 00 at Kewell School Road - Hills Road   | N6                |                    | Rural          |
| 1971    | BOUCHIER LANE            | 1660           | 3720         | 2060       | NULL PAV       | Unsealed           | Jul-04                      | Council            | 00 at Kewell School Road - L Schultzs Road  | N6                |                    | Rural          |
| 1363    | BOUCHIERS ROAD           | 0              | 2070         | 2070       | RA6            | Unsealed           | Jul-04                      | Council            | 00 at Barrat Road - Mayberrys Road  | M5                |                    | Rural          |
| 1983    | BOUNDARY LANE            | 0              | 1620         | 1620       | RA7            | Unsealed           | Jul-04                      | Northern Grampians | 00 at Donald Laen Road - East End   | N9                | YSC-NGSC           | Rural          |
| 1335    | BOUNDARY ROAD            | 0              | 1650         | 1650       | RA6            | Unsealed           | Jul-04                      | Council            | 00 Blue Ribbon Road -   | L4/L5             |                    | Rural          |
| 1335    | BOUNDARY ROAD            | 1650           | 5100         | 3450       | RA6            | Unsealed           | Jul-04                      | Council            | 00 Blue Ribbon Road -   | L4/L5             |                    | Rural          |
| 1335    | BOUNDARY ROAD            | 5100           | 5600         | 500        | RA6            | Unsealed           | Jul-04                      | Council            | 00 Blue Ribbon Road - Borung Highway  | L4/L5             |                    | Rural          |
| 1335    | BOUNDARY ROAD            | 5600           | 19130        | 13530      | RA6            | Unsealed           | Jul-04                      | Council            | 00 Blue Ribbon Road - Morcoms Road  | L4/L5             |                    | Rural          |
| 1232    | BOUNDARY ROAD 2          | 0              | 450          | 450        | RC2            | Unsealed           | Jul-04                      | Council            | 00 at Galaquil West Road -  | G3/I3             | YSC-HSC            | Rural          |
| 1232    | BOUNDARY ROAD 2          | 450            | 2710         | 2260       | RC2            | Unsealed           | Jul-04                      | Council            | 00 at Galaquil West Road -  | G3/I3             | YSC-HSC            | Rural          |
| 1232    | BOUNDARY ROAD 2          | 2710           | 3620         | 910        | RC2            | Unsealed           | Jul-04                      | Council            | 00 at Galaquil West Road -  | G3/I3             | YSC-HSC            | Rural          |
| 1232    | BOUNDARY ROAD 2          | 3620           | 4850         | 1230       | RC2            | Unsealed           | Jul-04                      | Council            | 00 at Galaquil West Road -  | G3/I3             | YSC-HSC            | Rural          |
| 1232    | BOUNDARY ROAD 2          | 4850           | 6250         | 1400       | RC2            | Unsealed           | Jul-04                      | Council            | 00 at Galaquil West Road -  | G3/I3             | YSC-HSC            | Rural          |

YARRIAMBIACK SHIRE COUNCIL  
ROAD REGISTER  
SCHEDULE 1

VERSION - 10

| Road Id | Road Name       | Start Distance | End Distance | Length (m) | Road Hierarchy | Sealed or Unsealed | Date Proclaimed Public Road | Asset Owner | From - To Segment Detail                         | District Location | Boundaries of Road | Urban or Rural |
|---------|-----------------|----------------|--------------|------------|----------------|--------------------|-----------------------------|-------------|--|-------------------|--------------------|----------------|
| 1232    | BOUNDARY ROAD 2 | 6250           | 7400         | 1150       | RC2            | Unsealed           | Jul-04                      | Council     | 00 at Galaquil West Road - Birchip Rainbow Road  | G3/I3             | YSC-HSC            | Rural          |
| 1232    | BOUNDARY ROAD 2 | 7400           | 8760         | 1360       | RC2            | Unsealed           | Jul-04                      | Council     | 00 at Galaquil West Road - Golf Hill Road        | G3/I3             | YSC-HSC            | Rural          |
| 1232    | BOUNDARY ROAD 2 | 8760           | 12200        | 3440       | RC2            | Unsealed           | Jul-04                      | Council     | 00 at Galaquil West Road - Kemp's Road           | G3/I3             | YSC-HSC            | Rural          |
| 1232    | BOUNDARY ROAD 2 | 12200          | 13100        | 900        | RC2            | Unsealed           | Jul-04                      | Council     | 00 at Galaquil West Road -                       | G3/I3             |                    | Rural          |
| 1232    | BOUNDARY ROAD 2 | 13100          | 14100        | 1000       | RC2            | Unsealed           | Jul-04                      | Council     | 00 at Galaquil West Road - Rosebery Rainbow Road | G3/I3             |                    | Rural          |
| 1232    | BOUNDARY ROAD 2 | 14100          | 17070        | 2970       | RA6            | Unsealed           | Jul-04                      | Council     | 00 at Galaquil West Road -                       | G3/I3             |                    | Rural          |
| 1232    | BOUNDARY ROAD 2 | 17070          | 17320        | 250        | RA6            | Unsealed           | Jul-04                      | Council     | 00 at Galaquil West Road - Hopetoun Rainbow Road | G3/I3             |                    | Rural          |
| 8110    | BOWMAN STREET   | 0              | 101          | 101        | UA1            | Sealed             | Jul-04                      | Council     | Rainbow Rd - Clifford St                         | Warracknabeal     |                    | Urban          |
| 8110    | BOWMAN STREET   | 101            | 121          | 20         | UA1            | Sealed             | Jul-04                      | Council     | Clifford St - Clifford St                        | Warracknabeal     |                    | Urban          |
| 8110    | BOWMAN STREET   | 121            | 148          | 27         | UA1            | Sealed             | Jul-04                      | Council     | Clifford St - Devereux St                        | Warracknabeal     |                    | Urban          |
| 8110    | BOWMAN STREET   | 148            | 168          | 20         | UA1            | Sealed             | Jul-04                      | Council     | Devereux St - Devereux St                        | Warracknabeal     |                    | Urban          |
| 8110    | BOWMAN STREET   | 168            | 230          | 62         | UA1            | Sealed             | Jul-04                      | Council     | Devereux St - Railway St                         | Warracknabeal     |                    | Urban          |
| 8110    | BOWMAN STREET   | 230            | 261          | 31         | UA1            | Sealed             | Jul-04                      | Council     | Railway St - Railway Line                        | Warracknabeal     |                    | Urban          |
| 8110    | BOWMAN STREET   | 261            | 568          | 307        | UA1            | Sealed             | Jul-04                      | Council     | Railway Line - Henty Hwy                         | Warracknabeal     |                    | Urban          |
| 1462    | BOYDS ROAD      | 510            | 1390         | 880        | RC1            | Sealed             | Jul-04                      | Council     | 00 at Wimmera Highway -                          | O7/O8             |                    | Rural          |
| 1462    | BOYDS ROAD      | 1390           | 2000         | 610        | RC1            | Sealed             | Jul-04                      | Council     | 00 at Wimmera Highway -                          | O7/O8             |                    | Rural          |
| 1462    | BOYDS ROAD      | 2000           | 2318         | 318        | RC1            | Sealed             | Jul-04                      | Council     | 00 at Wimmera Highway -                          | O7/O8             |                    | Rural          |
| 1462    | BOYDS ROAD      | 2318           | 2842         | 524        | RC1            | Sealed             | Jul-04                      | Council     | 00 at Wimmera Highway -                          | O7/O8             |                    | Rural          |
| 1462    | BOYDS ROAD      | 2842           | 3860         | 1018       | RC1            | Sealed             | Jul-04                      | Council     | 00 at Wimmera Highway -                          | O7/O8             |                    | Rural          |
| 1462    | BOYDS ROAD      | 3860           | 5490         | 1630       | RA2            | Unsealed           | Jul-04                      | Council     | 00 at Wimmera Highway - Morgans Road             | O7/O8             |                    | Rural          |
| 1601    | BRAIN LANE      | 0              | 3660         | 3660       | RA6            | Unsealed           | Jul-04                      | Council     | 00 at Rosebery East Road - Goyura East Road      | F6/G6             |                    | Rural          |
| 1219    | BRAINS ROAD     | 0              | 1930         | 1930       | RA2            | Unsealed           | Jul-04                      | Council     | 00 at Birchip Rainbow Road -                     | H6                |                    | Rural          |
| 1219    | BRAINS ROAD     | 1930           | 2000         | 70         | RA5            | Unsealed           | Jul-04                      | Council     | 00 at Birchip Rainbow Road -                     | H6                |                    | Rural          |
| 1219    | BRAINS ROAD     | 2000           | 3600         | 1600       | RA6            | Unsealed           | Jul-04                      | Council     | 00 at Birchip Rainbow Road - McPhersons Road     | H6                |                    | Rural          |
| 8401    | BREEN STREET    | 0              | 34           | 34         | UA1            | Sealed             | Jul-04                      | Council     | Soldiers Ave - Miller Street                     | Murtoa            |                    | Urban          |
| 8401    | BREEN STREET    | 34             | 54           | 20         | UA1            | Sealed             | Jul-04                      | Council     | Miller Street - Miller Street                    | Murtoa            |                    | Urban          |
| 8401    | BREEN STREET    | 54             | 175          | 121        | UA1            | Sealed             | Jul-04                      | Council     | Miller Street - Hamilton St                      | Murtoa            |                    | Urban          |
| 8401    | BREEN STREET    | 175            | 296          | 121        | UC1            | Sealed             | Jul-04                      | Council     | Hamilton St - McDonald St                        | Murtoa            |                    | Urban          |
| 8401    | BREEN STREET    | 296            | 374          | 78         | UC1            | Sealed             | Jul-04                      | Council     | McDonald St - Cromie Street                      | Murtoa            |                    | Urban          |
| 8401    | BREEN STREET    | 374            | 395          | 21         | UC1            | Sealed             | Jul-04                      | Council     | Cromie Street - Cromie Street                    | Murtoa            |                    | Urban          |
| 8401    | BREEN STREET    | 395            | 495          | 100        | UC1            | Sealed             | Jul-04                      | Council     | Cromie Street - Duncan St                        | Murtoa            |                    | Urban          |
| 8401    | BREEN STREET    | 495            | 525          | 30         | UC1            | Sealed             | Jul-04                      | Council     | Duncan St - Duncan St                            | Murtoa            |                    | Urban          |
| 8401    | BREEN STREET    | 525            | 657          | 132        | UC1            | Sealed             | Jul-04                      | Council     | Duncan St - Lake Street                          | Murtoa            |                    | Urban          |



YARRIAMBIACK SHIRE COUNCIL  
ROAD REGISTER  
SCHEDULE 1

VERSION - 10

| Road Id | Road Name           | Start Distance | End Distance | Length (m) | Road Hierarchy | Sealed or Unsealed | Date Proclaimed Public Road | Asset Owner | From - To Segment Detail  | District Location | Boundaries of Road | Urban or Rural |
|---------|---------------------|----------------|--------------|------------|----------------|--------------------|-----------------------------|-------------|---|-------------------|--------------------|----------------|
| 8401    | BREEN STREET        | 657            | 955          | 298        | UC1            | Sealed             | Jul-04                      | Council     | Lake Street - Hatchett St   | Murtoa            |                    | Urban          |
| 8401    | BREEN STREET        | 955            | 985          | 30         | UC1            | Sealed             | Jul-04                      | Council     | Hatchett St - Hatchett St   | Murtoa            |                    | Urban          |
| 8401    | BREEN STREET        | 985            | 1087         | 102        | UC1            | Sealed             | Jul-04                      | Council     | Hatchett St - McClintock St                                       | Murtoa            |                    | Urban          |
| 8401    | BREEN STREET        | 1087           | 1117         | 30         | UC1            | Sealed             | Jul-04                      | Council     | McClintock St - McClintock St                                     | Murtoa            |                    | Urban          |
| 8401    | BREEN STREET        | 1117           | 1163         | 46         | UC1            | Sealed             | Jul-04                      | Council     | McClintock St - Change  | Murtoa            |                    | Urban          |
| 8401    | BREEN STREET        | 1163           | 1220         | 57         | UC1            | Sealed             | Jul-04                      | Council     | Change - Tobin Street   | Murtoa            |                    | Urban          |
| 8401    | BREEN STREET        | 1220           | 1250         | 30         | UC1            | Sealed             | Jul-04                      | Council     | Tobin Street - Tobin Street                                       | Murtoa            |                    | Urban          |
| 8401    | BREEN STREET        | 1250           | 1340         | 90         | UA1            | Sealed             | Jul-04                      | Council     | Tobin Street - Change   | Murtoa            |                    | Urban          |
| 8401    | BREEN STREET        | 1340           | 1440         | 100        | UA1            | Sealed             | Jul-04                      | Council     | Change - Gulbin Road  | Murtoa            |                    | Urban          |
| 1717    | BRENNANS ROAD       | 0              | 2190         | 2190       | RA2            | Unsealed           | Jul-04                      | Council     | 00 at Brim West Road -  | J5                |                    | Rural          |
| 1717    | BRENNANS ROAD       | 2190           | 5230         | 3040       | RA6            | Unsealed           | Jul-04                      | Council     | 00 at Brim West Road - Lah West Road                              | J5                |                    | Rural          |
| 1717    | BRENNANS ROAD       | 5230           | 8310         | 3080       | RA6            | Unsealed           | Jul-04                      | Council     | 00 at Brim West Road -  | J5                |                    | Rural          |
| 1717    | BRENNANS ROAD       | 8310           | 9640         | 1330       | RA6            | Unsealed           | Jul-04                      | Council     | 00 at Brim West Road -  | J5                |                    | Rural          |
| 1717    | BRENNANS ROAD       | 9640           | 10510        | 870        | RA2            | Unsealed           | Jul-04                      | Council     | 00 at Brim West Road - Batchica West Road                         | J5                |                    | Rural          |
| 1228    | BRENTWOOD WEST ROAD | 0              | 2180         | 2180       | RA5            | Unsealed           | Jul-04                      | Council     | 00 at Henty Highway -   | H4/H5             |                    | Rural          |
| 1228    | BRENTWOOD WEST ROAD | 2180           | 7040         | 4860       | RA6            | Unsealed           | Jul-04                      | Council     | 00 at Henty Highway - Shannons Road                               | H4/H5             |                    | Rural          |
| 1228    | BRENTWOOD WEST ROAD | 7040           | 8660         | 1620       | RA2            | Unsealed           | Jul-04                      | Council     | 00 at Henty Highway -   | H4/H5             |                    | Rural          |
| 1228    | BRENTWOOD WEST ROAD | 8660           | 15630        | 6970       | RA6            | Unsealed           | Jul-04                      | Council     | 00 at Henty Highway - Boundary Road                               | H4/H5             |                    | Rural          |
| 1312    | BRIKKLE ROAD        | 0              | 5310         | 5310       | RA6            | Unsealed           | Jul-04                      | Council     | 00 at Jeparit W'beal - Lah West Road                              | I4/K4             |                    | Rural          |
| 1312    | BRIKKLE ROAD        | 5310           | 7150         | 1840       | RA6            | Unsealed           | Jul-04                      | Council     | 00 at Jeparit W'beal -  | I4/K4             |                    | Rural          |
| 1312    | BRIKKLE ROAD        | 7150           | 9180         | 2030       | RA5            | Unsealed           | Jul-04                      | Council     | 00 at Jeparit W'beal -  | I4/K4             |                    | Rural          |
| 1312    | BRIKKLE ROAD        | 9180           | 9510         | 330        | RA2            | Unsealed           | Jul-04                      | Council     | 00 at Jeparit W'beal -  | I4/K4             |                    | Rural          |
| 1312    | BRIKKLE ROAD        | 9510           | 10310        | 800        | RA3            | Unsealed           | Jul-04                      | Council     | 00 at Jeparit W'beal - Brim West Road                             | I4/K4             |                    | Rural          |
| 1312    | BRIKKLE ROAD        | 10310          | 12800        | 2490       | RC2            | Unsealed           | Jul-04                      | Council     | 00 at Jeparit W'beal -  | I4/K4             |                    | Rural          |
| 1312    | BRIKKLE ROAD        | 12800          | 14200        | 1400       | RC2            | Unsealed           | Jul-04                      | Council     | 00 at Jeparit W'beal -  | I4/K4             |                    | Rural          |
| 1312    | BRIKKLE ROAD        | 14200          | 14750        | 550        | RC2            | Unsealed           | Jul-04                      | Council     | 00 at Jeparit W'beal -  | I4/K4             |                    | Rural          |
| 1312    | BRIKKLE ROAD        | 14750          | 15880        | 1130       | RC2            | Unsealed           | Jul-04                      | Council     | 00 at Jeparit W'beal -  | I4/K4             |                    | Rural          |
| 1312    | BRIKKLE ROAD        | 15880          | 16360        | 480        | RC2            | Unsealed           | Jul-04                      | Council     | 00 at Jeparit W'beal -  | I4/K4             |                    | Rural          |
| 1312    | BRIKKLE ROAD        | 16360          | 16790        | 430        | RC2            | Unsealed           | Jul-04                      | Council     | 00 at Jeparit W'beal -  | I4/K4             |                    | Rural          |
| 1312    | BRIKKLE ROAD        | 16790          | 18160        | 1370       | RC2            | Unsealed           | Jul-04                      | Council     | 00 at Jeparit W'beal -  | I4/K4             |                    | Rural          |
| 1312    | BRIKKLE ROAD        | 18160          | 19250        | 1090       | RC2            | Unsealed           | Jul-04                      | Council     | 00 at Jeparit W'beal - Galaquil West Road                         | I4/K4             |                    | Rural          |
| 1300    | BRIM EAST ROAD      | 0              | 1650         | 1650       | RC1            | Sealed             | Jul-04                      | Council     | 00 at Henty Highway - 15m = Road Res Boundary, 28 = Rail Crossing | I5/I6             |                    | Rural          |
| 1300    | BRIM EAST ROAD      | 1650           | 3963         | 2313       | RC1            | Sealed             | Jul-04                      | Council     | 00 at Henty Highway -   | I5/I6             |                    | Rural          |

YARRIAMBIA CK SHIRE COUNCIL  
ROAD REGISTER  
SCHEDULE 1

VERSION - 10

| Road Id | Road Name             | Start Distance | End Distance | Length (m) | Road Hierarchy | Sealed or Unsealed | Date Proclaimed Public Road | Asset Owner | From - To Segment Detail  | District Location | Boundaries of Road | Urban or Rural |
|---------|-----------------------|----------------|--------------|------------|----------------|--------------------|-----------------------------|-------------|---|-------------------|--------------------|----------------|
| 1300    | BRIM EAST ROAD        | 3963           | 5434         | 1471       | RC1            | Sealed             | Jul-04                      | Council     | 00 at Henty Highway - 5,126 = Martins Road (North)                        | I5/I6             |                    | Rural          |
| 1300    | BRIM EAST ROAD        | 5434           | 8450         | 3016       | RC1            | Sealed             | Jul-04                      | Council     | 00 at Henty Highway -   | I5/I6             |                    | Rural          |
| 1300    | BRIM EAST ROAD        | 8450           | 8950         | 500        | RC1            | Sealed             | Jul-04                      | Council     | 00 at Henty Highway -   | I5/I6             |                    | Rural          |
| 1300    | BRIM EAST ROAD        | 8950           | 9960         | 1010       | RC1            | Sealed             | Jul-04                      | Council     | 00 at Henty Highway - 9,960 = Sheep Hills Bangerang Road                  | I5/I6             |                    | Rural          |
| 1309    | BRIM EAST SCHOOL ROAD | 0              | 1450         | 1450       | RC1            | Sealed             | Jul-04                      | Council     | 00 at Sheep Hills Bangerang -   | J6/J7             |                    | Rural          |
| 1309    | BRIM EAST SCHOOL ROAD | 1450           | 2330         | 880        | RC1            | Sealed             | Jul-04                      | Council     | 00 at Sheep Hills Bangerang - 1,549 = Hewitt Road                         | J6/J7             |                    | Rural          |
| 1309    | BRIM EAST SCHOOL ROAD | 2330           | 2400         | 70         | RC1            | Sealed             | Jul-04                      | Council     | 00 at Sheep Hills Bangerang -   | J6/J7             |                    | Rural          |
| 1309    | BRIM EAST SCHOOL ROAD | 2400           | 3050         | 650        | RC1            | Sealed             | Jul-04                      | Council     | 00 at Sheep Hills Bangerang -   | J6/J7             |                    | Rural          |
| 1309    | BRIM EAST SCHOOL ROAD | 3050           | 3790         | 740        | RC1            | Sealed             | Jul-04                      | Council     | 00 at Sheep Hills Bangerang - 3,786 = Addinsall Road                      | J6/J7             |                    | Rural          |
| 1309    | BRIM EAST SCHOOL ROAD | 3790           | 4070         | 280        | RC1            | Sealed             | Jul-04                      | Council     | 00 at Sheep Hills Bangerang -   | J6/J7             |                    | Rural          |
| 1309    | BRIM EAST SCHOOL ROAD | 4070           | 6520         | 2450       | RC1            | Sealed             | Jul-04                      | Council     | 00 at Sheep Hills Bangerang - 6,520 = Beyal Road                          | J6/J7             |                    | Rural          |
| 9015    | BRIM Lane No 01       | 0              | 201          | 201        | UA6            | Unsealed           | Jul-04                      | Council     | Kendall Street - Dixon Street   | Brim              |                    | Urban          |
| 9015    | BRIM Lane No 01       | 201            | 402          | 201        | UA6            | Unsealed           | Jul-04                      | Council     | Dixon Street - Smith Street   | Brim              |                    | Urban          |
| 9012    | BRIM Lane No 02       | 0              | 207          | 207        | NULL PAV       | Unsealed           | Jul-04                      | Council     | Lehmann Street - Kendall Street   | Brim              |                    | Urban          |
| 9012    | BRIM Lane No 02       | 207            | 427          | 220        | UA6            | Unsealed           | Jul-04                      | Council     | Kendall Street - Dixon Street   | Brim              |                    | Urban          |
| 9012    | BRIM Lane No 02       | 427            | 648          | 221        | UA4            | Unsealed           | Jul-04                      | Council     | Dixon Street - Smith Street   | Brim              |                    | Urban          |
| 9012    | BRIM Lane No 02       | 648            | 778          | 130        | UA5            | Unsealed           | Jul-04                      | Council     | Smith Street - Change   | Brim              |                    | Urban          |
| 9013    | BRIM Lane No 03       | 0              | 135          | 135        | UA6            | Unsealed           | Jul-04                      | Council     | Henty Highway - Un-named Street   | Brim              |                    | Urban          |
| 1302    | BRIM WEST ROAD        | 0              | 310          | 310        | RC1            | Sealed             | Jul-04                      | Council     | 00 at Henty Highway - 15m = Henty Hwy Road Res                            | Brim              |                    | Rural          |
| 1302    | BRIM WEST ROAD        | 310            | 410          | 100        | RC1            | Sealed             | Jul-04                      | Council     | 00 at Henty Highway -   | Brim              |                    | Rural          |
| 1302    | BRIM WEST ROAD        | 410            | 620          | 210        | RC1            | Sealed             | Jul-04                      | Council     | 00 at Henty Highway -   | Brim              |                    | Rural          |
| 1302    | BRIM WEST ROAD        | 620            | 1630         | 1010       | RC1            | Sealed             | Jul-04                      | Council     | 00 at Henty Highway -   | J3/J5             |                    | Rural          |
| 1302    | BRIM WEST ROAD        | 1630           | 2280         | 650        | RC1            | Sealed             | Jul-04                      | Council     | 00 at Henty Highway -   | J3/J5             |                    | Rural          |
| 1302    | BRIM WEST ROAD        | 2280           | 2980         | 700        | RC1            | Sealed             | Jul-04                      | Council     | 00 at Henty Highway -   | J3/J5             |                    | Rural          |
| 1302    | BRIM WEST ROAD        | 2980           | 4830         | 1850       | RC1            | Sealed             | Jul-04                      | Council     | 00 at Henty Highway - 3,345 = Witneys Road, 3,665 = Goad Lane             | J3/J5             |                    | Rural          |
| 1302    | BRIM WEST ROAD        | 4830           | 6400         | 1570       | RC1            | Sealed             | Jul-04                      | Council     | 00 at Henty Highway - 5,089 = Hood Lane                                   | J3/J5             |                    | Rural          |
| 1302    | BRIM WEST ROAD        | 6400           | 7410         | 1010       | RC1            | Sealed             | Jul-04                      | Council     | 00 at Henty Highway - 6,995 = Quicks Rd & Brennans Road                   | J3/J5             |                    | Rural          |
| 1302    | BRIM WEST ROAD        | 7410           | 9675         | 2265       | RC1            | Sealed             | Jul-04                      | Council     | 00 at Henty Highway -   | J3/J5             |                    | Rural          |
| 1302    | BRIM WEST ROAD        | 9675           | 11950        | 2275       | RC1            | Sealed             | Jul-04                      | Council     | 00 at Henty Highway - 9,904 = Golder Lane, 10,200 = Bushy Road            | J3/J5             |                    | Rural          |
| 1302    | BRIM WEST ROAD        | 11950          | 12620        | 670        | RC1            | Sealed             | Jul-04                      | Council     | 00 at Henty Highway -   | J3/J5             |                    | Rural          |
| 1302    | BRIM WEST ROAD        | 12620          | 12825        | 205        | RC1            | Sealed             | Jul-04                      | Council     | 00 at Henty Highway - 12,825 = Brikkle Road (S)                           | J3/J5             |                    | Rural          |
| 1302    | BRIM WEST ROAD        | 12825          | 13755        | 930        | RC1            | Sealed             | Jul-04                      | Council     | 00 at Henty Highway - 12,825 = Brikkle Road (S), 13755 = Brikkle Road (N) | J3/J5             |                    | Rural          |
| 1302    | BRIM WEST ROAD        | 13755          | 14854        | 1099       | RC1            | Sealed             | Jul-04                      | Council     | 00 at Henty Highway -   | J3/J5             |                    | Rural          |



YARRIAMBIA CK SHIRE COUNCIL  
ROAD REGISTER  
SCHEDULE 1

VERSION - 10

| Road Id | Road Name        | Start Distance | End Distance | Length (m) | Road Hierarchy | Sealed or Unsealed | Date Proclaimed Public Road | Asset Owner | From - To Segment Detail   | District Location | Boundaries of Road | Urban or Rural |
|---------|------------------|----------------|--------------|------------|----------------|--------------------|-----------------------------|-------------|--|-------------------|--------------------|----------------|
| 1302    | BRIM WEST ROAD   | 14854          | 16340        | 1486       | RC1            | Sealed             | Jul-04                      | Council     | 00 at Henty Highway -  | J3/J5             |                    | Rural          |
| 1302    | BRIM WEST ROAD   | 16340          | 17600        | 1260       | RC1            | Sealed             | Jul-04                      | Council     | 00 at Henty Highway - 17,959 = Fishers Road                              | J3/J5             |                    | Rural          |
| 1302    | BRIM WEST ROAD   | 17600          | 17980        | 380        | RC1            | Sealed             | Jul-04                      | Council     | 00 at Henty Highway -  | J3/J5             |                    | Rural          |
| 1302    | BRIM WEST ROAD   | 17980          | 19610        | 1630       | RC1            | Sealed             | Jul-04                      | Council     | 00 at Henty Highway - 19,609 = W'beal Rainbow Road, 18,407 = O'Neil Road | J3/J5             |                    | Rural          |
| 1718    | BRINA NORTH ROAD | 0              | 1300         | 1300       | RA2            | Unsealed           | Jul-04                      | Council     | 00 at W'beal Rainbow Road -  | I3                |                    | Rural          |
| 1718    | BRINA NORTH ROAD | 1300           | 3220         | 1920       | RA2            | Unsealed           | Jul-04                      | Council     | 00 at W'beal Rainbow Road -  | I3                |                    | Rural          |
| 1718    | BRINA NORTH ROAD | 3220           | 4490         | 1270       | RA6            | Unsealed           | Jul-04                      | Council     | 00 at W'beal Rainbow Road - Geodetic Road                                | I3                |                    | Rural          |
| 1824    | BROADS ROAD      | 0              | 3460         | 3460       | RA6            | Unsealed           | Jul-04                      | Council     | 00 at Berriwillock Woomelang - Hopetoun Sea Lake Rd                      | E8                | YSC-BSC            | Rural          |
| 9402    | BROCK STREET     | 0              | 86           | 86         | UA6            | Unsealed           | Jul-04                      | Council     | Church St - East end   | Woomelang         |                    | Urban          |
| 9402    | BROCK STREET     | 0              | 133          | 133        | UA1            | Sealed             | Jul-04                      | Council     | Church - Change  | Woomelang         |                    | Urban          |
| 9402    | BROCK STREET     | 133            | 175          | 42         | UA1            | Sealed             | Jul-04                      | Council     | Change - Change  | Woomelang         |                    | Urban          |
| 9402    | BROCK STREET     | 175            | 350          | 175        | UA1            | Sealed             | Jul-04                      | Council     | Change - Roberts St  | Woomelang         |                    | Urban          |
| 9402    | BROCK STREET     | 350            | 509          | 159        | UA1            | Sealed             | Jul-04                      | Council     | Roberts St - Gloucester St   | Woomelang         |                    | Urban          |
| 9403    | BROOK STREET     | 0              | 321          | 321        | RL1            | Sealed             | Jul-04                      | VicRoads    | Church St - Roberts St   | Woomelang         | VicRoads           | Urban          |
| 9403    | BROOK STREET     | 0              | 310          | 310        | PB             | Sealed             | Jul-04                      | Council     | Carr Street - Railway Cres   | Woomelang         | VicRoads           | Urban          |
| 9403    | BROOK STREET     | 0              | 266          | 266        | PB             | Sealed             | Jul-04                      | Council     | Proctor Street - Gloucester Street                                       | Woomelang         | VicRoads           | Urban          |
| 9403    | BROOK STREET     | 321            | 351          | 30         | RL1            | Sealed             | Jul-04                      | VicRoads    | Roberts St - Roberts St  | Woomelang         | VicRoads           | Urban          |
| 9403    | BROOK STREET     | 351            | 364          | 13         | RL1            | Sealed             | Jul-04                      | VicRoads    | Roberts St - Proctor St  | Woomelang         | VicRoads           | Urban          |
| 9403    | BROOK STREET     | 364            | 397          | 33         | RL1            | Sealed             | Jul-04                      | VicRoads    | Proctor St - Proctor St  | Woomelang         | VicRoads           | Urban          |
| 9403    | BROOK STREET     | 397            | 402          | 5          | RL1            | Sealed             | Jul-04                      | VicRoads    | Proctor St - Carr St   | Woomelang         | VicRoads           | Urban          |
| 9403    | BROOK STREET     | 402            | 432          | 30         | RL1            | Sealed             | Jul-04                      | VicRoads    | Carr Street - Carr Street  | Woomelang         | VicRoads           | Rural          |
| 9403    | BROOK STREET     | 432            | 505          | 73         | RL1            | Sealed             | Jul-04                      | VicRoads    | Carr Street - Barbary St   | Woomelang         | VicRoads           | Rural          |
| 9403    | BROOK STREET     | 505            | 525          | 20         | RL1            | Sealed             | Jul-04                      | VicRoads    | Barbary St - Barbary St  | Woomelang         | VicRoads           | Rural          |
| 9403    | BROOK STREET     | 525            | 624          | 99         | RL1            | Sealed             | Jul-04                      | VicRoads    | Barbary St - Myall St  | Woomelang         | VicRoads           | Rural          |
| 9403    | BROOK STREET     | 624            | 644          | 20         | RL1            | Sealed             | Jul-04                      | VicRoads    | Myall St - Myall St  | Woomelang         | VicRoads           | Rural          |
| 9403    | BROOK STREET     | 644            | 686          | 42         | RL1            | Sealed             | Jul-04                      | VicRoads    | Myall St - Gloucester St   | Woomelang         | VicRoads           | Rural          |
| 9403    | BROOK STREET     | 686            | 710          | 24         | RL1            | Sealed             | Jul-04                      | VicRoads    | Gloucester St - Gloucester St  | Woomelang         | VicRoads           | Rural          |
| 9403    | BROOK STREET     | 710            | 736          | 26         | RL1            | Sealed             | Jul-04                      | VicRoads    | Gloucester St - Railway Cres   | Woomelang         | VicRoads           | Rural          |
| 9403    | BROOK STREET     | 736            | 759          | 23         | RL1            | Sealed             | Jul-04                      | VicRoads    | Railway Cres - Railway Cres  | Woomelang         | VicRoads           | Rural          |
| 9551    | BROOKES STREET   | 0              | 105          | 105        | UA5            | Unsealed           | Jul-04                      | Council     | Sunraysia Highway - Collins Road   | Turriff           |                    | Urban          |
| 1976    | BROWN ROAD       | 0              | 800          | 800        | RA7            | Unsealed           | Jul-04                      | Council     | 00 at Donald Murtoa Road -   | M7/M8             |                    | Rural          |
| 1976    | BROWN ROAD       | 800            | 2910         | 2110       | RA7            | Unsealed           | Jul-04                      | Council     | 00 at Donald Murtoa Road - Dunmunkle Estate Road                         | M7/M8             |                    | Rural          |
| 1540    | BROWNS LANE      | 0              | 930          | 930        | RA5            | Unsealed           | Jul-04                      | Council     | 00 at Sheep Hills Bangerang Road -                                       | K6                |                    | Rural          |

YARRIAMBIA CK SHIRE COUNCIL  
ROAD REGISTER  
SCHEDULE 1

VERSION - 10

| Road Id | Road Name       | Start Distance | End Distance | Length (m) | Road Hierarchy | Sealed or Unsealed | Date Proclaimed Public Road | Asset Owner | From - To Segment Detail                         | District Location | Boundaries of Road | Urban or Rural |
|---------|-----------------|----------------|--------------|------------|----------------|--------------------|-----------------------------|-------------|--|-------------------|--------------------|----------------|
| 1540    | BROWNS LANE     | 930            | 3230         | 2300       | RA6            | Unsealed           | Jul-04                      | Council     | 00 at Sheep Hills Bangerang Road - Paynes Road   | K6                |                    | Rural          |
| 1291    | BROWNS ROAD     | 0              | 2440         | 2440       | RL1            | Sealed             | Jul-04                      | Council     | 00 at Hopetoun West - Talbots Road West          | E3                |                    | Rural          |
| 9103    | BRUCE STREET    | 0              | 125          | 125        | UA1            | Sealed             | Jul-04                      | Council     | Garrard St - Ford Street (W)                     | Hopetoun          |                    | Urban          |
| 9103    | BRUCE STREET    | 125            | 175          | 50         | UA1            | Sealed             | Jul-04                      | Council     | Ford Street (W) - West end                       | Hopetoun          |                    | Urban          |
| 8202    | BRUNTON AVENUE  | 0              | 50           | 50         | UA4            | Unsealed           | Jul-04                      | Council     | Dyer Street - End                                | Rupanyup          |                    | Urban          |
| 1408    | BRYANS ROAD     | 0              | 1630         | 1630       | RA5            | Unsealed           | Jul-04                      | Council     | 00 at Burrum Lawler Road -                       | M8                |                    | Rural          |
| 1408    | BRYANS ROAD     | 1630           | 2710         | 1080       | RA6            | Unsealed           | Jul-04                      | Council     | 00 at Burrum Lawler Road - Back Road             | M8                |                    | Rural          |
| 1621    | BRYANS ROAD 2   | 0              | 5920         | 5920       | RA7            | Unsealed           | Jul-04                      | Council     | 00 at Fred Frankels Road - Torney Road           | A3                |                    | Rural          |
| 1507    | BRYNTIRION ROAD | 0              | 350          | 350        | RA2(PM)        | Unsealed           | Jul-04                      | Council     | 00 at Stawell W'beal Road -                      | P7/Q7             |                    | Rural          |
| 1507    | BRYNTIRION ROAD | 350            | 1630         | 1280       | RA2(PM)        | Unsealed           | Jul-04                      | Council     | 00 at Stawell W'beal Road - Jendes Road          | P7/Q7             |                    | Rural          |
| 1507    | BRYNTIRION ROAD | 1630           | 4870         | 3240       | RA6(PM)        | Unsealed           | Jul-04                      | Council     | 00 at Stawell W'beal Road - Gawith's House       | P7/Q7             |                    | Rural          |
| 1507    | BRYNTIRION ROAD | 4870           | 6460         | 1590       | RA2(PM)        | Unsealed           | Jul-04                      | Council     | 00 at Stawell W'beal Road - Horsham Lubeck Road  | P7/Q7             |                    | Rural          |
| 1838    | BUNGE ROAD      | 0              | 5460         | 5460       | RA6            | Unsealed           | Jul-04                      | Council     | 00 at Sheep Hills Bangerang Road - Mellis Road   | L6                |                    | Rural          |
| 1292    | BURDETTS ROAD   | 0              | 1600         | 1600       | RC2            | Unsealed           | Jul-04                      | Council     | 00 at Hopetoun Yaapect Road -                    | E4/F4             |                    | Rural          |
| 1292    | BURDETTS ROAD   | 1600           | 2450         | 850        | RC2            | Unsealed           | Jul-04                      | Council     | 00 at Hopetoun Yaapect Road - Navvy Dam Road     | E4/F4             |                    | Rural          |
| 1292    | BURDETTS ROAD   | 2450           | 2750         | 300        | RC2            | Unsealed           | Jul-04                      | Council     | 00 at Hopetoun Yaapect Road - Change             | E4/F4             |                    | Rural          |
| 1292    | BURDETTS ROAD   | 2750           | 3670         | 920        | RC2            | Unsealed           | Jul-04                      | Council     | 00 at Hopetoun Yaapect Road - Change             | E4/F4             |                    | Rural          |
| 1292    | BURDETTS ROAD   | 3670           | 4890         | 1220       | RC2            | Unsealed           | Jul-04                      | Council     | 00 at Hopetoun Yaapect Road - Hopetoun West Road | E4/F4             |                    | Rural          |
| 1292    | BURDETTS ROAD   | 4890           | 6720         | 1830       | RA6            | Unsealed           | Jul-04                      | Council     | 00 at Hopetoun Yaapect Road - Cambacanya Road    | E4/F4             |                    | Rural          |
| 1292    | BURDETTS ROAD   | 6720           | 7320         | 600        | RA7            | Unsealed           | Jul-04                      | Council     | 00 at Hopetoun Yaapect Road - North end          | E4/F4             |                    | Rural          |
| 2060    | BURKE ROAD      | 0              | 6520         | 6520       | RA6            | Unsealed           | Jul-04                      | Council     | 00 at Sheep Hills Bangerang Road - Beyal Road    | J6/J7             |                    | Rural          |
| 8111    | BURMA AVENUE    | 0              | 157          | 157        | UA1            | Sealed             | Jul-04                      | Council     | Tobruk Ave - Menin Ave                           | Warracknabeal     |                    | Urban          |
| 1107    | BURNS ROAD      | 0              | 1370         | 1370       | RA6            | Unsealed           | Jul-04                      | Council     | 00 at Sunraysia Highway - Dalton Lane            | A5                |                    | Rural          |
| 1485    | BURNT CLAY ROAD | 0              | 1410         | 1410       | RA2            | Unsealed           | Jul-04                      | Council     | 00 at Horsham Lubeck Road -                      | P5/Q6             |                    | Rural          |
| 1485    | BURNT CLAY ROAD | 1410           | 3100         | 1690       | RA6            | Unsealed           | Jul-04                      | Council     | 00 at Horsham Lubeck Road -                      | P5/Q6             |                    | Rural          |
| 1485    | BURNT CLAY ROAD | 3100           | 7440         | 4340       | RA6            | Unsealed           | Jul-04                      | Council     | 00 at Horsham Lubeck Road -                      | P5/Q6             |                    | Rural          |
| 1485    | BURNT CLAY ROAD | 7440           | 8960         | 1520       | RA5            | Unsealed           | Jul-04                      | Council     | 00 at Horsham Lubeck Road -                      | P5/Q6             |                    | Rural          |
| 1485    | BURNT CLAY ROAD | 8960           | 9500         | 540        | RA2            | Unsealed           | Jul-04                      | Council     | 00 at Horsham Lubeck Road - Longerenong Road     | P5/Q6             |                    | Rural          |
| 2038    | BURREREO ROAD   | 0              | 180          | 180        | RA6            | Unsealed           | Jul-04                      | Council     | 00 at Minyip Banyena Road - Jacksons Road        | N8                |                    | Rural          |
| 1166    | BURROIN ROAD    | 0              | 1810         | 1810       | RA2            | Unsealed           | Jul-04                      | Council     | 00 at Hopetoun West Road -                       | D4/E4             |                    | Rural          |
| 1166    | BURROIN ROAD    | 1810           | 4200         | 2390       | RA2            | Unsealed           | Jul-04                      | Council     | 00 at Hopetoun West Road -                       | D4/E4             |                    | Rural          |
| 1166    | BURROIN ROAD    | 4200           | 6100         | 1900       | RA2            | Unsealed           | Jul-04                      | Council     | 00 at Hopetoun West Road - Talbots Road          | D4/E4             |                    | Rural          |
| 1166    | BURROIN ROAD    | 6100           | 6610         | 510        | RA2            | Unsealed           | Jul-04                      | Council     | 00 at Hopetoun West Road -                       | D4/E4             |                    | Rural          |



YARRIAMBIACK SHIRE COUNCIL  
ROAD REGISTER  
SCHEDULE 1

VERSION - 10

| Road Id | Road Name           | Start Distance | End Distance | Length (m) | Road Hierarchy | Sealed or Unsealed | Date Proclaimed Public Road | Asset Owner        | From - To Segment Detail                         | District Location | Boundaries of Road | Urban or Rural |
|---------|---------------------|----------------|--------------|------------|----------------|--------------------|-----------------------------|--------------------|--|-------------------|--------------------|----------------|
| 1166    | BURROIN ROAD        | 6610           | 9200         | 2590       | RA2            | Unsealed           | Jul-04                      | Council            | 00 at Hopetoun West Road -                       | D4/E4             |                    | Rural          |
| 1166    | BURROIN ROAD        | 9200           | 9917         | 717        | RA2            | Unsealed           | Jul-04                      | Council            | 00 at Hopetoun West Road - Change                | D4/E4             |                    | Rural          |
| 1166    | BURROIN ROAD        | 9917           | 11000        | 1083       | RA2            | Unsealed           | Jul-04                      | Council            | 00 at Hopetoun West Road - Change                | D4/E4             |                    | Rural          |
| 1166    | BURROIN ROAD        | 11000          | 11680        | 680        | RA2            | Unsealed           | Jul-04                      | Council            | 00 at Hopetoun West Road -                       | D4/E4             |                    | Rural          |
| 1166    | BURROIN ROAD        | 11680          | 12720        | 1040       | RA7            | Unsealed           | Jul-04                      | Council            | 00 at Hopetoun West Road - End                   | D4/E4             |                    | Rural          |
| 1610    | BURRUM BANYENA ROAD | 0              | 5700         | 5700       | RA6            | Unsealed           | Jul-04                      | Council            | 00 at Burrum North Road - Whites Road            | O8/O9             |                    | Rural          |
| 1610    | BURRUM BANYENA ROAD | 5700           | 6660         | 960        | RA2            | Unsealed           | Jul-04                      | Council            | 00 at Burrum North Road - Banyena Silo Road      | O8/O9             |                    | Rural          |
| 1995    | BURRUM LANE         | 0              | 3210         | 3210       | RA7            | Unsealed           | Jul-04                      | Council            | 00 at Burrum North Road - Chapmans Road          | O8                |                    | Rural          |
| 1396    | BURRUM LAWLER ROAD  | 0              | 850          | 850        | RC2            | Unsealed           | Jul-04                      | Council            | 00 at Donald Murtoa Road -                       | M8/O8             | YSC-BSC            | Rural          |
| 1396    | BURRUM LAWLER ROAD  | 850            | 2720         | 1870       | RC2            | Unsealed           | Jul-04                      | Council            | 00 at Donald Murtoa Road -                       | M8/O8             |                    | Rural          |
| 1396    | BURRUM LAWLER ROAD  | 2720           | 4670         | 1950       | RC2            | Unsealed           | Jul-04                      | Council            | 00 at Donald Murtoa Road - Dunmunkle Estate Road | M8/O8             |                    | Rural          |
| 1396    | BURRUM LAWLER ROAD  | 4670           | 6280         | 1610       | RC2            | Unsealed           | Jul-04                      | Council            | 00 at Donald Murtoa Road - Switchback Road       | M8/O8             |                    | Rural          |
| 1396    | BURRUM LAWLER ROAD  | 6280           | 7220         | 940        | RC2            | Unsealed           | Jul-04                      | Council            | 00 at Donald Murtoa Road - Change                | M8/O8             |                    | Rural          |
| 1396    | BURRUM LAWLER ROAD  | 7220           | 7870         | 650        | RC2            | Unsealed           | Jul-04                      | Council            | 00 at Donald Murtoa Road - Minyip Rich Avon Road | M8/O8             |                    | Rural          |
| 1396    | BURRUM LAWLER ROAD  | 7870           | 11120        | 3250       | RC2            | Unsealed           | Jul-04                      | Council            | 00 at Donald Murtoa Road - Gun Club Road         | M8/O8             |                    | Rural          |
| 1396    | BURRUM LAWLER ROAD  | 11120          | 13660        | 2540       | RC2            | Unsealed           | Jul-04                      | Northern Grampians | 00 at Donald Murtoa Road - Minyip Banyena Road   | M8/O8             | YSC-NGSC           | Rural          |
| 1396    | BURRUM LAWLER ROAD  | 13660          | 16867        | 3207       | RA6            | Unsealed           | Jul-04                      | Northern Grampians | 00 at Donald Murtoa Road - School Lane           | M8/O8             | YSC-NGSC           | Rural          |
| 1396    | BURRUM LAWLER ROAD  | 16867          | 17004        | 137        | RA4            | Sealed             | Jul-04                      | Northern Grampians | 00 at Donald Murtoa Road - Banyena Pimpinio Road | M8/O8             | YSC-NGSC           | Rural          |
| 1579    | BURRUM NORTH ROAD   | 0              | 1000         | 1000       | RC1            | Sealed             | Jul-04                      | Council            | 00 at Wimmera Highway -                          | O8/P8             |                    | Rural          |
| 1579    | BURRUM NORTH ROAD   | 1000           | 2660         | 1660       | RC1            | Sealed             | Jul-04                      | Council            | 00 at Wimmera Highway -                          | O8/P8             |                    | Rural          |
| 1579    | BURRUM NORTH ROAD   | 2660           | 3685         | 1025       | RC1            | Sealed             | Jul-04                      | Council            | 00 at Wimmera Highway -                          | O8/P8             |                    | Rural          |
| 1579    | BURRUM NORTH ROAD   | 3685           | 4415         | 730        | RC1            | Sealed             | Jul-04                      | Council            | 00 at Wimmera Highway -                          | O8/P8             |                    | Rural          |
| 1579    | BURRUM NORTH ROAD   | 4415           | 4630         | 215        | RC1            | Sealed             | Jul-04                      | Council            | 00 at Wimmera Highway -                          | O8/P8             |                    | Rural          |
| 1579    | BURRUM NORTH ROAD   | 4630           | 4980         | 350        | RC1            | Sealed             | Jul-04                      | Council            | 00 at Wimmera Highway -                          | O8/P8             |                    | Rural          |
| 1579    | BURRUM NORTH ROAD   | 4980           | 6300         | 1320       | RC1            | Sealed             | Jul-04                      | Council            | 00 at Wimmera Highway -                          | O8/P8             |                    | Rural          |
| 1579    | BURRUM NORTH ROAD   | 6300           | 6630         | 330        | RC1            | Sealed             | Jul-04                      | Council            | 00 at Wimmera Highway -                          | O8/P8             |                    | Rural          |
| 1579    | BURRUM NORTH ROAD   | 6630           | 7345         | 715        | RC1            | Sealed             | Jul-04                      | Council            | 00 at Wimmera Highway -                          | O8/P8             |                    | Rural          |
| 1579    | BURRUM NORTH ROAD   | 7345           | 7830         | 485        | RC1            | Sealed             | Jul-04                      | Council            | 00 at Wimmera Highway -                          | O8/P8             |                    | Rural          |
| 1579    | BURRUM NORTH ROAD   | 7830           | 8200         | 370        | RC1            | Sealed             | Jul-04                      | Council            | 00 at Wimmera Highway -                          | O8/P8             |                    | Rural          |
| 1579    | BURRUM NORTH ROAD   | 8200           | 8355         | 155        | RC1            | Sealed             | Jul-04                      | Council            | 00 at Wimmera Highway -                          | O8/P8             |                    | Rural          |
| 1579    | BURRUM NORTH ROAD   | 8355           | 8730         | 375        | RC1            | Sealed             | Jul-04                      | Council            | 00 at Wimmera Highway -                          | O8/P8             |                    | Rural          |
| 1579    | BURRUM NORTH ROAD   | 8730           | 9271         | 541        | RC1            | Sealed             | Jul-04                      | Council            | 00 at Wimmera Highway -                          | O8/P8             |                    | Rural          |
| 1579    | BURRUM NORTH ROAD   | 9271           | 9830         | 559        | RC1            | Sealed             | Jul-04                      | Council            | 00 at Wimmera Highway - Banyena Pimpinio Road    | O8/P8             |                    | Rural          |

YARRIAMBIA CK SHIRE COUNCIL  
ROAD REGISTER  
SCHEDULE 1

VERSION - 10

| Road Id | Road Name              | Start Distance | End Distance | Length (m) | Road Hierarchy | Sealed or Unsealed | Date Proclaimed Public Road | Asset Owner | From - To Segment Detail                          | District Location | Boundaries of Road | Urban or Rural |
|---------|------------------------|----------------|--------------|------------|----------------|--------------------|-----------------------------|-------------|---|-------------------|--------------------|----------------|
| 1221    | BURTONS ROAD           | 0              | 3520         | 3520       | RA6            | Unsealed           | Jul-04                      | Council     | 00 at McPhersons Road - Maroskis Road             | G7                |                    | Rural          |
| 2033    | BUSHY ROAD             | 0              | 2830         | 2830       | RA6            | Unsealed           | Jul-04                      | Council     | 00 at Gouin RoadRoad - Brim West Road             | J4                |                    | Rural          |
| 9313    | BYRNE STREET           | 0              | 112          | 112        | RL1            | Sealed             | Jul-04                      | Council     | Germaine - Change                                 | Yaapeet           |                    | Urban          |
| 9313    | BYRNE STREET           | 112            | 262          | 150        | RL1            | Sealed             | Jul-04                      | Council     | Change - Cowan                                    | Yaapeet           |                    | Urban          |
| 9313    | BYRNE STREET           | 262            | 281          | 19         | RL1            | Sealed             | Jul-04                      | Council     | Cowan - Cowan                                     | Yaapeet           |                    | Urban          |
| 9313    | BYRNE STREET           | 281            | 377          | 96         | RL1            | Sealed             | Jul-04                      | Council     | Cowan - End                                       | Yaapeet           |                    | Urban          |
| 1553    | BYRNES ROAD            | 0              | 1210         | 1210       | RA2            | Unsealed           | Jul-04                      | Council     | 00 at Banyena Pimpinio Road -                     | O9                |                    | Rural          |
| 1553    | BYRNES ROAD            | 1210           | 3990         | 2780       | RA6            | Unsealed           | Jul-04                      | Council     | 00 at Banyena Pimpinio Road - Lallat Banyena Road | O9                |                    | Rural          |
| 1267    | C LEACH ROAD           | 0              | 650          | 650        | UA5            | Unsealed           | Jul-04                      | Council     | 00 at Donald Murtoa Road - Railway Line           | Minyip            |                    | Urban          |
| 1500    | C READINGS ROAD        | 0              | 1400         | 1400       | RA2            | Unsealed           | Jul-04                      | Council     | 00 at Stawell W' beal Road -                      | P7                |                    | Rural          |
| 1500    | C READINGS ROAD        | 1400           | 2450         | 1050       | RA2            | Unsealed           | Jul-04                      | Council     | 00 at Stawell W' beal Road -                      | P7                |                    | Rural          |
| 1500    | C READINGS ROAD        | 2450           | 6600         | 4150       | RA6            | Unsealed           | Jul-04                      | Council     | 00 at Stawell W' beal Road - 3LK Road             | P7                |                    | Rural          |
| 1721    | C. LOATS ROAD          | 0              | 1330         | 1330       | RA1            | Sealed             | Jul-04                      | Council     | 00 at Stawell W'beal Road - Mount Pleasant Road   | N7                |                    | Rural          |
| 1295    | CAMBACANYA ROAD        | 0              | 70           | 70         | RL1            | Sealed             | Jul-04                      | Council     | 00 at Hopetoun West Road -                        | E4                |                    | Rural          |
| 1295    | CAMBACANYA ROAD        | 70             | 940          | 870        | RL2            | Unsealed           | Jul-04                      | Council     | 00 at Hopetoun West Road - Wirrbibial Road        | E4                |                    | Rural          |
| 1295    | CAMBACANYA ROAD        | 940            | 3960         | 3020       | RA2            | Unsealed           | Jul-04                      | Council     | 00 at Hopetoun West Road - Talbots Road           | E4                |                    | Rural          |
| 2024    | CAMP ROAD              | 0              | 1910         | 1910       | RA6            | Unsealed           | Jul-04                      | Council     | 00 at Moores Road - Riding Boundary Road          | O7                |                    | Rural          |
| 1877    | CAMPBELL ROAD          | 0              | 2340         | 2340       | RA6            | Unsealed           | Jul-04                      | Council     | 00 at Golders Road - Sturrocks Road               | I4                |                    | Rural          |
| 1819    | CAMPBELL ST (Hopetoun) | 0              | 25           | 25         | RC1            | Sealed             | Jul-04                      | Council     | 00 at Henty Hwy - Change End of Hotmix            | Hopetoun          |                    | Rural          |
| 1819    | CAMPBELL ST (Hopetoun) | 25             | 440          | 415        | RC1            | Sealed             | Jul-04                      | Council     | Change End of Hotmix - Change                     | Hopetoun          |                    | Rural          |
| 1819    | CAMPBELL ST (Hopetoun) | 440            | 853          | 413        | RC1            | Sealed             | Jul-04                      | Council     | Change - Change                                   | Hopetoun          |                    | Rural          |
| 1819    | CAMPBELL ST (Hopetoun) | 853            | 910          | 57         | RC1            | Sealed             | Jul-04                      | Council     | Change - Hotmix                                   | Hopetoun          |                    | Rural          |
| 1819    | CAMPBELL ST (Hopetoun) | 910            | 975          | 65         | RC1            | Sealed             | Jul-04                      | Council     | Hotmix - End of Hotmix                            | Hopetoun          |                    | Rural          |
| 1819    | CAMPBELL ST (Hopetoun) | 975            | 1010         | 35         | RC1            | Sealed             | Jul-04                      | Council     | End of Hotmix - Hopetoun West Rd                  | Hopetoun          |                    | Rural          |
| 8112    | CAMPBELL STREET        | 0              | 71           | 71         | UA1            | Sealed             | Jul-04                      | Council     | Werrigar St - O'Brien St                          | Warracknabeal     |                    | Urban          |
| 8112    | CAMPBELL STREET        | 71             | 91           | 20         | UA1            | Sealed             | Jul-04                      | Council     | O'Brien St - O'Brien St                           | Warracknabeal     |                    | Urban          |
| 8112    | CAMPBELL STREET        | 91             | 231          | 140        | UA1            | Sealed             | Jul-04                      | Council     | O'Brien St - King Street                          | Warracknabeal     |                    | Urban          |
| 8112    | CAMPBELL STREET        | 231            | 241          | 10         | UA1            | Sealed             | Jul-04                      | Council     | King Street - King Street                         | Warracknabeal     |                    | Urban          |
| 8112    | CAMPBELL STREET        | 241            | 368          | 127        | UA1            | Sealed             | Jul-04                      | Council     | King Street - Change                              | Warracknabeal     |                    | Urban          |
| 8112    | CAMPBELL STREET        | 368            | 434          | 66         | UA1            | Sealed             | Jul-04                      | Council     | Change - Lyle Street                              | Warracknabeal     |                    | Urban          |
| 1666    | CANNUM 5 CHAIN ROAD    | 0              | 2500         | 2500       | RC2            | Unsealed           | Jul-04                      | Council     | 00 at Blue Ribbon Road -                          | L4/L5             |                    | Rural          |
| 1666    | CANNUM 5 CHAIN ROAD    | 2500           | 3160         | 660        | RA2            | Unsealed           | Jul-04                      | Council     | 00 at Blue Ribbon Road -                          | L4/L5             |                    | Rural          |
| 1666    | CANNUM 5 CHAIN ROAD    | 3160           | 3950         | 790        | RC2            | Unsealed           | Jul-04                      | Council     | 00 at Blue Ribbon Road -                          | L4/L5             |                    | Rural          |



**YARRIAMBIA CK SHIRE COUNCIL**  
**ROAD REGISTER**  
**SCHEDULE 1**

VERSION - 10

| Road Id | Road Name               | Start Distance | End Distance | Length (m) | Road Hierarchy | Sealed or Unsealed | Date Proclaimed Public Road | Asset Owner | From - To Segment Detail  | District Location | Boundaries of Road | Urban or Rural |
|---------|-------------------------|----------------|--------------|------------|----------------|--------------------|-----------------------------|-------------|---|-------------------|--------------------|----------------|
| 1666    | CANNUM 5 CHAIN ROAD     | 3950           | 4470         | 520        | RC2            | Unsealed           | Jul-04                      | Council     | 00 at Blue Ribbon Road - Perris Road                                | L4/L5             |                    | Rural          |
| 1666    | CANNUM 5 CHAIN ROAD     | 4470           | 5720         | 1250       | RC2            | Unsealed           | Jul-04                      | Council     | 00 at Blue Ribbon Road - Change                                     | L4/L5             |                    | Rural          |
| 1666    | CANNUM 5 CHAIN ROAD     | 5720           | 8720         | 3000       | RC2            | Unsealed           | Jul-04                      | Council     | 00 at Blue Ribbon Road - Change                                     | L4/L5             |                    | Rural          |
| 1666    | CANNUM 5 CHAIN ROAD     | 8720           | 9380         | 660        | RC2            | Unsealed           | Jul-04                      | Council     | 00 at Blue Ribbon Road - Borung Highway                             | L4/L5             |                    | Rural          |
| 1666    | CANNUM 5 CHAIN ROAD     | 9380           | 10130        | 750        | RA2            | Unsealed           | Jul-04                      | Council     | 00 at Blue Ribbon Road -  | L4/L5             |                    | Rural          |
| 1666    | CANNUM 5 CHAIN ROAD     | 10130          | 13180        | 3050       | RA6            | Unsealed           | Jul-04                      | Council     | 00 at Blue Ribbon Road -  | L4/L5             |                    | Rural          |
| 1666    | CANNUM 5 CHAIN ROAD     | 13180          | 15010        | 1830       | RA2            | Unsealed           | Jul-04                      | Council     | 00 at Blue Ribbon Road - Dumbuoy Road                               | L4/L5             |                    | Rural          |
| 1332    | CANNUM SCHOOL ROAD      | 0              | 2060         | 2060       | RA6            | Unsealed           | Jul-04                      | Council     | 00 at Borung Highway - Boundary Road                                | L4                |                    | Rural          |
| 2000    | CAREY ROAD              | 0              | 1430         | 1430       | RA6            | Unsealed           | Jul-04                      | Council     | 00 at Lierschs Reserve Road - Lierschs Pit Road                     | O6                |                    | Rural          |
| 2000    | CAREY ROAD              | 1430           | 3030         | 1600       | RA6            | Unsealed           | Jul-04                      | Council     | 00 at Lierschs Reserve Road - Teppers Road                          | O6                |                    | Rural          |
| 9404    | CARR STREET             | 0              | 79           | 79         | UA1            | Sealed             | Jul-04                      | Council     | Brook St - Change   | Woomelang         |                    | Urban          |
| 9404    | CARR STREET             | 79             | 191          | 112        | UA1            | Sealed             | Jul-04                      | Council     | Change - End  | Woomelang         |                    | Urban          |
| 1852    | CARRA LANE              | 0              | 1100         | 1100       | RA6            | Unsealed           | Jul-04                      | Council     | 00 at 1 10 West of Wirrbibial Road -                                | E4                |                    | Rural          |
| 1852    | CARRA LANE              | 1100           | 2020         | 920        | RA7            | Unsealed           | Jul-04                      | Council     | 00 at 1 10 West of Wirrbibial Road - At 920 east of Wirrbibial Road | E4                |                    | Rural          |
| 8301    | CARROLL STREET          | 0              | 139          | 139        | UA4            | Unsealed           | Jul-04                      | Council     | Lane - Mill   | Minyip            |                    | Urban          |
| 8301    | CARROLL STREET          | 139            | 370          | 231        | UA1            | Sealed             | Jul-04                      | Council     | Mill - Church   | Minyip            |                    | Urban          |
| 8301    | CARROLL STREET          | 370            | 572          | 202        | UA1            | Sealed             | Jul-04                      | Council     | Church - Foundry  | Minyip            |                    | Urban          |
| 1375    | CARRON LAWLER ROAD      | 0              | 8560         | 8560       | RC2            | Unsealed           | Jul-04                      | Buloke      | 00 at Lawler Road - North end                                       | L8/M8             | YSC-BSC            | Rural          |
| 1369    | CARRON ROAD             | 0              | 3030         | 3030       | RA6            | Unsealed           | Jul-04                      | Council     | 00 at Rupanyup Road - Boolite Sheep Hills Road                      | L7/L8             |                    | Rural          |
| 1369    | CARRON ROAD             | 3030           | 4910         | 1880       | RA2            | Unsealed           | Jul-04                      | Council     | 00 at Rupanyup Road - Habels Road                                   | L7/L8             |                    | Rural          |
| 1369    | CARRON ROAD             | 4910           | 6850         | 1940       | RA2            | Unsealed           | Jul-04                      | Council     | 00 at Rupanyup Road -Change   | L7/L8             |                    | Rural          |
| 1369    | CARRON ROAD             | 6850           | 7010         | 160        | RA2            | Unsealed           | Jul-04                      | Council     | 00 at Rupanyup Road -   | L7/L8             |                    | Rural          |
| 1369    | CARRON ROAD             | 7010           | 8850         | 1840       | RA2            | Unsealed           | Jul-04                      | Council     | 00 at Rupanyup Road -   | L7/L8             |                    | Rural          |
| 1369    | CARRON ROAD             | 8850           | 10570        | 1720       | RA2            | Unsealed           | Jul-04                      | Council     | 00 at Rupanyup Road -   | L7/L8             |                    | Rural          |
| 1369    | CARRON ROAD             | 10570          | 11480        | 910        | RA2            | Unsealed           | Jul-04                      | Council     | 00 at Rupanyup Road - Borung Highway                                | L7/L8             |                    | Rural          |
| 9701    | CARTER STREET           | 0              | 180          | 180        | UA1            | Sealed             | Jul-04                      | Council     | Chamberlain St - Goudie St  | Speed             |                    | Urban          |
| 2061    | CARTERS & EMONSONS ROAD | 0              | 700          | 700        | RA2            | Unsealed           | Jul-04                      | Council     | 00 at Turriff East Road -   | B6/C6             | YSC-BSC            | Rural          |
| 2061    | CARTERS & EMONSONS ROAD | 700            | 1430         | 730        | RA2            | Unsealed           | Jul-04                      | Council     | 00 at Turriff East Road -   | B6/C6             | YSC-BSC            | Rural          |
| 2061    | CARTERS & EMONSONS ROAD | 1430           | 1740         | 310        | RA2            | Unsealed           | Jul-04                      | Council     | 00 at Turriff East Road - End                                       | B6/C6             | YSC-BSC            | Rural          |
| 1452    | CARTERS ROAD            | 0              | 1020         | 1020       | RA6            | Unsealed           | Jul-04                      | Council     | 00 at Stawell W'beal Road -   | O7/O8             |                    | Rural          |
| 1452    | CARTERS ROAD            | 1020           | 1920         | 900        | RA6            | Unsealed           | Jul-04                      | Council     | 00 at Stawell W'beal Road -   | O7/O8             |                    | Rural          |
| 1452    | CARTERS ROAD            | 1920           | 3400         | 1480       | RA7            | Unsealed           | Jul-04                      | Council     | 00 at Stawell W'beal Road - Dunmunkle Creek Road                    | O7/O8             |                    | Rural          |
| 1632    | CASEYS ROAD             | 0              | 1970         | 1970       | RA6            | Unsealed           | Jul-04                      | Council     | 00 at Torpeys Road - Turriff West Road                              | C5                |                    | Rural          |

**YARRIAMBIA CK SHIRE COUNCIL**  
**ROAD REGISTER**  
**SCHEDULE 1**

VERSION - 10

| Road Id | Road Name          | Start Distance | End Distance | Length (m) | Road Hierarchy | Sealed or Unsealed | Date Proclaimed Public Road | Asset Owner | From - To Segment Detail                          | District Location | Boundaries of Road | Urban or Rural |
|---------|--------------------|----------------|--------------|------------|----------------|--------------------|-----------------------------|-------------|---|-------------------|--------------------|----------------|
| 1940    | CASS LANE          | 0              | 1230         | 1230       | RA7            | Unsealed           | Jul-04                      | Council     | 00 at Hepworth Road - Penny Road                  | L8                |                    | Rural          |
| 8113    | CEMETERY ROAD      | 0              | 240          | 240        | PB             | Sealed             | Jul-04                      | Council     | Scott Street - Anderson Street                    | Warracknabeal     |                    | Urban          |
| 8113    | CEMETERY ROAD      | 0              | 820          | 820        | RA1            | Sealed             | Jul-04                      | Council     | Henty Highway - Scott Street                      | Warracknabeal     |                    | Rural          |
| 8113    | CEMETERY ROAD      | 0              | 240          | 240        | PB             | Sealed             | Jul-04                      | Council     | Scott Street - Anderson Street                    | Warracknabeal     |                    | Urban          |
| 8113    | CEMETERY ROAD      | 820            | 1110         | 290        | UA1            | Sealed             | Jul-04                      | Council     | Scott Street - Anderson Street                    | Warracknabeal     |                    | Urban          |
| 8113    | CEMETERY ROAD      | 1110           | 1350         | 240        | UA1            | Sealed             | Jul-04                      | Council     | Anderson Street - West end                        | Warracknabeal     |                    | Urban          |
| 1934    | CEMETERY ROAD 2    | 0              | 810          | 810        | RA2            | Unsealed           | Jul-04                      | Council     | 00 at Huebner Lane -                              | L6/M6             |                    | Rural          |
| 1934    | CEMETERY ROAD 2    | 810            | 7000         | 6190       | RA6            | Unsealed           | Jul-04                      | Council     | 00 at Huebner Lane - Childs Road                  | L6/M6             |                    | Rural          |
| 1161    | CENTRE HILL ROAD   | 0              | 1600         | 1600       | RC1            | Sealed             | Jul-04                      | Council     | 00 at Hopetoun Sea Lake (Edge of seal) -          | C7/E7             |                    | Rural          |
| 1161    | CENTRE HILL ROAD   | 1600           | 4840         | 3240       | RC1            | Sealed             | Jul-04                      | Council     | 00 at Hopetoun Sea Lake -                         | C7/E7             |                    | Rural          |
| 1161    | CENTRE HILL ROAD   | 4840           | 6440         | 1600       | RC1            | Sealed             | Jul-04                      | Council     | 00 at Hopetoun Sea Lake -                         | C7/E7             |                    | Rural          |
| 1161    | CENTRE HILL ROAD   | 6440           | 8060         | 1620       | RC1            | Sealed             | Jul-04                      | Council     | 00 at Hopetoun Sea Lake -                         | C7/E7             |                    | Rural          |
| 1161    | CENTRE HILL ROAD   | 8060           | 9780         | 1720       | RC2            | Unsealed           | Jul-04                      | Council     | 00 at Hopetoun Sea Lake -                         | C7/E7             |                    | Rural          |
| 1161    | CENTRE HILL ROAD   | 9780           | 11060        | 1280       | RA5(S)         | Unsealed           | Jul-04                      | Council     | 00 at Hopetoun Sea Lake - Change                  | C7/E7             |                    | Rural          |
| 1161    | CENTRE HILL ROAD   | 11060          | 11480        | 420        | RA5(S)         | Unsealed           | Jul-04                      | Council     | 00 at Hopetoun Sea Lake - 9 85=Hollands Road      | C7/E7             |                    | Rural          |
| 1161    | CENTRE HILL ROAD   | 11480          | 14600        | 3120       | RA6            | Unsealed           | Jul-04                      | Council     | 00 at Hopetoun Sea Lake - Sea Lake Lascelles Road | C7/E7             |                    | Rural          |
| 1758    | CHALLAMBRA ROAD    | 0              | 520          | 520        | RA2            | Unsealed           | Jul-04                      | Council     | 00 at Borung Highway - South End                  | K6                |                    | Rural          |
| 9702    | CHAMBERLAIN STREET | 0              | 120          | 120        | UC1            | Sealed             | Jul-04                      | VicRoads    | Goudie St - Carter St                             | Speed             | VicRoads           | Urban          |
| 9702    | CHAMBERLAIN STREET | 120            | 225          | 105        | UC1            | Sealed             | Jul-04                      | VicRoads    | Carter St - Main Street                           | Speed             | VicRoads           | Urban          |
| 1456    | CHAPMANS ROAD      | 0              | 2280         | 2280       | RA6            | Unsealed           | Jul-04                      | Council     | 00 at Lallat North Road - Dunlops Road            | O8                |                    | Rural          |
| 1456    | CHAPMANS ROAD      | 2280           | 2490         | 210        | RA5            | Unsealed           | Jul-04                      | Council     | 00 at Lallat North Road -                         | O8                |                    | Rural          |
| 1456    | CHAPMANS ROAD      | 2490           | 5700         | 3210       | RA6            | Unsealed           | Jul-04                      | Council     | 00 at Lallat North Road - Burrum North Road       | O8                |                    | Rural          |
| 2031    | CHATFIELD ROAD     | 0              | 1350         | 1350       | RA6            | Unsealed           | Jul-04                      | Council     | 00 at Banyena Pimpinio Road - Tickners Road       | O8                |                    | Rural          |
| 1722    | CHILDS ROAD        | 0              | 720          | 720        | RA5(S)         | Unsealed           | Jul-04                      | Council     | 00 at Sheep Hills Minyip Road -                   | M6/M7             |                    | Rural          |
| 1722    | CHILDS ROAD        | 720            | 2480         | 1760       | RA5(S)         | Unsealed           | Jul-04                      | Council     | 00 at Sheep Hills Minyip Road -                   | M6/M7             |                    | Rural          |
| 1722    | CHILDS ROAD        | 2480           | 3260         | 780        | RA6            | Unsealed           | Jul-04                      | Council     | 00 at Sheep Hills Minyip Road - Kanes Road        | M6/M7             |                    | Rural          |
| 9105    | CHIPRICK LANE      | 0              | 484          | 484        | UA4            | Unsealed           | Jul-04                      | Council     | South End - Strachan Street                       | Hopetoun          |                    | Urban          |
| 9105    | CHIPRICK LANE      | 484            | 751          | 267        | UA4            | Unsealed           | Jul-04                      | Council     | Strachan Street - Dennys Street                   | Hopetoun          |                    | Urban          |
| 9105    | CHIPRICK LANE      | 751            | 932          | 181        | UA3            | Sealed             | Jul-04                      | Council     | Dennys Street - Austin St                         | Hopetoun          |                    | Urban          |
| 9105    | CHIPRICK LANE      | 932            | 1113         | 181        | UA1            | Sealed             | Jul-04                      | Council     | Austin St - Murdoch St                            | Hopetoun          |                    | Urban          |
| 9105    | CHIPRICK LANE      | 1113           | 1191         | 78         | UA1            | Sealed             | Jul-04                      | Council     | Murdoch St - Change                               | Hopetoun          |                    | Urban          |
| 9105    | CHIPRICK LANE      | 1191           | 1275         | 84         | UA4            | Unsealed           | Jul-04                      | Council     | Change - Conran St                                | Hopetoun          |                    | Urban          |
| 1584    | CHIVELL ROAD       | 0              | 1690         | 1690       | RC1            | Sealed             | Jul-04                      | Council     | 00 at Hopetoun Rainbow Road -                     | F4/G5             |                    | Rural          |



YARRIAMBIAICK SHIRE COUNCIL  
ROAD REGISTER  
SCHEDULE 1

VERSION - 10

| Road Id | Road Name                 | Start Distance | End Distance | Length (m) | Road Hierarchy | Sealed or Unsealed | Date Proclaimed Public Road | Asset Owner | From - To Segment Detail                       | District Location | Boundaries of Road | Urban or Rural |
|---------|---------------------------|----------------|--------------|------------|----------------|--------------------|-----------------------------|-------------|--|-------------------|--------------------|----------------|
| 1584    | CHIVELL ROAD              | 1690           | 2500         | 810        | RC1            | Sealed             | Jul-04                      | Council     | 00 at Hopetoun Rainbow Road -                  | F4/G5             |                    | Rural          |
| 1584    | CHIVELL ROAD              | 2500           | 4900         | 2400       | RC1            | Sealed             | Jul-04                      | Council     | 00 at Hopetoun Rainbow Road -                  | F4/G5             |                    | Rural          |
| 1584    | CHIVELL ROAD              | 4900           | 6800         | 1900       | RC1            | Sealed             | Jul-04                      | Council     | 00 at Hopetoun Rainbow Road -                  | F4/G5             |                    | Rural          |
| 1584    | CHIVELL ROAD              | 6800           | 10610        | 3810       | RC2            | Unsealed           | Jul-04                      | Council     | 00 at Hopetoun Rainbow Road - Windy Ridge Road | F4/G5             |                    | Rural          |
| 9611    | CHRISTIES LANE            | 0              | 196          | 196        | NULL PAV       | Unsealed           | Jul-04                      | Council     | West End - Yenolom Street                      | Patchewollock     |                    | Urban          |
| 9611    | CHRISTIES LANE            | 196            | 392          | 196        | UA5            | Unsealed           | Jul-04                      | Council     | Yenolom Street - Barnes Street                 | Patchewollock     |                    | Urban          |
| 9611    | CHRISTIES LANE            | 392            | 558          | 166        | UA5            | Unsealed           | Jul-04                      | Council     | Barnes Street - Kernot Street                  | Patchewollock     |                    | Urban          |
| 8194    | CHURCH LANE               | 0              | 80           | 80         | UA4            | Unsealed           | Jul-04                      | Council     | Campbell Street - Beggs Street                 | Warracknabeal     |                    | Urban          |
| 1474    | CHURCH ROAD               | 0              | 5800         | 5800       | RA6            | Unsealed           | Jul-04                      | Council     | 00 at Banyena Pimpinio Road -                  | N6/O6             |                    | Rural          |
| 1474    | CHURCH ROAD               | 5800           | 7010         | 1210       | RA2            | Unsealed           | Jul-04                      | Council     | 00 at Banyena Pimpinio Road - Niewands Road    | N6/O6             |                    | Rural          |
| 8302    | CHURCH STREET (MINYIP)    | 0              | 106          | 106        | UC1            | Sealed             | Jul-04                      | VicRoads    | Phillips St - Morris St                        | Minyip            | VicRoads           | Urban          |
| 8302    | CHURCH STREET (MINYIP)    | 106            | 138          | 32         | UC1            | Sealed             | Jul-04                      | VicRoads    | Morris St - Morris St                          | Minyip            | VicRoads           | Urban          |
| 8302    | CHURCH STREET (MINYIP)    | 138            | 238          | 100        | UC1            | Sealed             | Jul-04                      | VicRoads    | Morris St - Carroll St                         | Minyip            | VicRoads           | Urban          |
| 8302    | CHURCH STREET (MINYIP)    | 238            | 268          | 30         | UC1            | Sealed             | Jul-04                      | VicRoads    | Carroll St - Carroll St                        | Minyip            | VicRoads           | Urban          |
| 8302    | CHURCH STREET (MINYIP)    | 268            | 364          | 96         | UC1            | Sealed             | Jul-04                      | VicRoads    | Carroll St - South St                          | Minyip            | VicRoads           | Urban          |
| 8302    | CHURCH STREET (MINYIP)    | 364            | 394          | 30         | UC1            | Sealed             | Jul-04                      | VicRoads    | South St - South St                            | Minyip            | VicRoads           | Urban          |
| 8302    | CHURCH STREET (MINYIP)    | 394            | 490          | 96         | UC1            | Sealed             | Jul-04                      | VicRoads    | South St - Wimmera St                          | Minyip            | VicRoads           | Urban          |
| 8302    | CHURCH STREET (MINYIP)    | 490            | 520          | 30         | UC1            | Sealed             | Jul-04                      | VicRoads    | Wimmera St - Wimmera St                        | Minyip            | VicRoads           | Urban          |
| 8302    | CHURCH STREET (MINYIP)    | 520            | 621          | 101        | UC1            | Sealed             | Jul-04                      | VicRoads    | Wimmera St - Main St                           | Minyip            | VicRoads           | Urban          |
| 8302    | CHURCH STREET (MINYIP)    | 621            | 652          | 31         | UC1            | Sealed             | Jul-04                      | VicRoads    | Main St - Main St                              | Minyip            | VicRoads           | Urban          |
| 8302    | CHURCH STREET (MINYIP)    | 652            | 753          | 101        | UC1            | Sealed             | Jul-04                      | VicRoads    | Main St - Market St                            | Minyip            | VicRoads           | Urban          |
| 8302    | CHURCH STREET (MINYIP)    | 753            | 783          | 30         | UC1            | Sealed             | Jul-04                      | VicRoads    | Market St - Market St                          | Minyip            | VicRoads           | Urban          |
| 8302    | CHURCH STREET (MINYIP)    | 783            | 889          | 106        | UC1            | Sealed             | Jul-04                      | VicRoads    | Market St - Petering St                        | Minyip            | VicRoads           | Urban          |
| 8302    | CHURCH STREET (MINYIP)    | 889            | 920          | 31         | UC1            | Sealed             | Jul-04                      | VicRoads    | Petering St - Petering St                      | Minyip            | VicRoads           | Urban          |
| 8302    | CHURCH STREET (MINYIP)    | 920            | 1026         | 106        | UC1            | Sealed             | Jul-04                      | VicRoads    | Petering St - Flett St                         | Minyip            | VicRoads           | Urban          |
| 9509    | CHURCH STREET (TEMPY)     | 0              | 80           | 80         | UA4            | Unsealed           | Jul-04                      | Council     | Currys Lane - Dalton Street                    | Tempy             |                    | Urban          |
| 9405    | CHURCH STREET (WOOMELANG) | 0              | 100          | 100        | UA1            | Sealed             | Jul-04                      | Council     | Brook St - Change                              | Woomelang         |                    | Urban          |
| 9405    | CHURCH STREET (WOOMELANG) | 100            | 188          | 88         | UA1            | Sealed             | Jul-04                      | Council     | Change - Brock St                              | Woomelang         |                    | Urban          |
| 9405    | CHURCH STREET (WOOMELANG) | 188            | 218          | 30         | UA1            | Sealed             | Jul-04                      | Council     | Brock St - Brock St                            | Woomelang         |                    | Urban          |
| 9405    | CHURCH STREET (WOOMELANG) | 218            | 574          | 356        | UA1            | Sealed             | Jul-04                      | Council     | Brock St - Change                              | Woomelang         |                    | Urban          |
| 9405    | CHURCH STREET (WOOMELANG) | 574            | 690          | 116        | UA1            | Sealed             | Jul-04                      | Council     | Change - Cook St                               | Woomelang         |                    | Urban          |
| 9405    | CHURCH STREET (WOOMELANG) | 690            | 1210         | 520        | RA1            | Sealed             | Jul-04                      | Council     | Cook St - Duthies Rd                           | Woomelang         |                    | Rural          |
| 9806    | CICELY STREET             | 0              | 187          | 187        | UA2            | Unsealed           | Jul-04                      | Council     | Henty Highway - Sweetapple Cres                | Lascelles         |                    | Urban          |

YARRIAMBIAICK SHIRE COUNCIL  
ROAD REGISTER  
SCHEDULE 1

VERSION - 10

| Road Id | Road Name              | Start Distance | End Distance | Length (m) | Road Hierarchy | Sealed or Unsealed | Date Proclaimed Public Road | Asset Owner        | From - To Segment Detail                             | District Location | Boundaries of Road | Urban or Rural |
|---------|------------------------|----------------|--------------|------------|----------------|--------------------|-----------------------------|--------------------|--|-------------------|--------------------|----------------|
| 1264    | CLANCY ROAD            | 0              | 1240         | 1240       | RA2            | Unsealed           | Jul-04                      | Council            | 00 at Chivell Road -                                 | F5                |                    | Rural          |
| 1264    | CLANCY ROAD            | 1240           | 1840         | 600        | RA6            | Unsealed           | Jul-04                      | Council            | 00 at Chivell Road - Angle Road                      | F5                |                    | Rural          |
| 8276    | CLARENDON AVENUE       | 0              | 49           | 49         | UA1            | Sealed             | Jul-04                      | Council            | 00 at Craig Ave - End of Seal                        | Warracknabeal     |                    | Urban          |
| 1917    | CLARKE ROAD            | 0              | 4610         | 4610       | RA6            | Unsealed           | Jul-04                      | Council            | 00 at Borung Highway - Antwep Road                   | L4                |                    | Rural          |
| 8115    | CLIFFORD STREEET       | 0              | 160          | 160        | UA1            | Sealed             | Jul-04                      | Council            | Bowman St - Change                                   | Warracknabeal     |                    | Urban          |
| 8115    | CLIFFORD STREEET       | 160            | 280          | 120        | UA1            | Sealed             | Jul-04                      | Council            | Change - Ross St                                     | Warracknabeal     |                    | Urban          |
| 1935    | CLONAN ROAD            | 0              | 4330         | 4330       | RA6            | Unsealed           | Jul-04                      | Council            | 00 at Boolite Sheep Hills Road - Mellis Road         | L7                |                    | Rural          |
| 1723    | CLYNE ROAD             | 0              | 1540         | 1540       | RA2            | Unsealed           | Jul-04                      | Council            | 00 at Antwerp Road -                                 | K4                |                    | Rural          |
| 1723    | CLYNE ROAD             | 1540           | 2340         | 800        | RA2            | Unsealed           | Jul-04                      | Council            | 00 at Antwerp Road -Change                           | K4                |                    | Rural          |
| 1723    | CLYNE ROAD             | 2340           | 2560         | 220        | RA2            | Unsealed           | Jul-04                      | Council            | 00 at Antwerp Road -Change                           | K4                |                    | Rural          |
| 1723    | CLYNE ROAD             | 2560           | 6130         | 3570       | RA6            | Unsealed           | Jul-04                      | Council            | 00 at Antwerp Road - Zanker Road                     | K4                |                    | Rural          |
| 2059    | CLYNE ROAD (Extension) | 0              | 440          | 440        | RA2            | Unsealed           | Jul-04                      | Council            | 00 at Antwerp Road - Clyne's Entrance)               | K4                |                    | Rural          |
| 1783    | COATES ROAD            | 0              | 4980         | 4980       | RA6            | Unsealed           | Jul-04                      | Council            | 00 at Longerenong W'beal Road - McFarlanes Road      | M5/M6             |                    | Rural          |
| 1379    | COFFEYS ROAD           | 0              | 670          | 670        | RA6            | Unsealed           | Jul-04                      | Council            | 00 at Yarriambiack Drive -                           | M6                |                    | Rural          |
| 1379    | COFFEYS ROAD           | 670            | 6910         | 6240       | RA6            | Unsealed           | Jul-04                      | Council            | 00 at Yarriambiack Drive - Sheep Hills Kellalac Road | M6                |                    | Rural          |
| 1841    | COLLINS LANE           | 0              | 1880         | 1880       | RA7            | Unsealed           | Jul-04                      | Council            | 00 at Yarto Speed Road - South end                   | B4                |                    | Rural          |
| 1770    | COLLINS ROAD           | 0              | 200          | 200        | RA3            | Unsealed           | Jul-04                      | Mildura Rural City | 00 at Sunraysia Highway -                            | A5                | YSC-MRCC           | Rural          |
| 1770    | COLLINS ROAD           | 200            | 600          | 400        | RA6            | Unsealed           | Jul-04                      | Mildura Rural City | 00 at Sunraysia Highway -                            | A5                | YSC-MRCC           | Rural          |
| 1770    | COLLINS ROAD           | 600            | 1600         | 1000       | RA7            | Unsealed           | Jul-04                      | Mildura Rural City | 00 at Sunraysia Highway - End                        | A5                | YSC-MRCC           | Rural          |
| 9556    | COLLINS ROAD (TURRIFF) | 0              | 660          | 660        | UA5            | Unsealed           | Jul-04                      | Council            | Sunraysia Highway - Un-named Street 2                | Turriff           |                    | Urban          |
| 1237    | COLLINS ROAD 2         | 0              | 3630         | 3630       | RA6            | Unsealed           | Jul-04                      | Council            | 00 at Galaquil West Road - Brentwood West Road       | H5/I5             |                    | Rural          |
| 8402    | COLLINS STREET         | 0              | 150          | 150        | UA1            | Sealed             | Jul-04                      | Council            | Danslow Street - Change                              | Murtoa            |                    | Urban          |
| 8402    | COLLINS STREET         | 150            | 270          | 120        | UA1            | Sealed             | Jul-04                      | Council            | Change - Munro Street                                | Murtoa            |                    | Urban          |
| 8403    | COMYN STREET           | 0              | 100          | 100        | UA1            | Sealed             | Jul-04                      | Council            | Wimmera Hwy - Duncan Street                          | Murtoa            |                    | Urban          |
| 8403    | COMYN STREET           | 100            | 130          | 30         | UA1            | Sealed             | Jul-04                      | Council            | Duncan Street - Duncan Street                        | Murtoa            |                    | Urban          |
| 8403    | COMYN STREET           | 130            | 231          | 101        | UA1            | Sealed             | Jul-04                      | Council            | Duncan Street - Cromie Street                        | Murtoa            |                    | Urban          |
| 8403    | COMYN STREET           | 231            | 251          | 20         | UA1            | Sealed             | Jul-04                      | Council            | Cromie Street - Cromie Street                        | Murtoa            |                    | Urban          |
| 8403    | COMYN STREET           | 251            | 329          | 78         | UA1            | Sealed             | Jul-04                      | Council            | Cromie Street - McDonald St                          | Murtoa            |                    | Urban          |
| 8403    | COMYN STREET           | 329            | 350          | 21         | UA1            | Sealed             | Jul-04                      | Council            | McDonald St - McDonald St                            | Murtoa            |                    | Urban          |
| 8403    | COMYN STREET           | 350            | 438          | 88         | UA1            | Sealed             | Jul-04                      | Council            | McDonald St - Soldiers Ave                           | Murtoa            |                    | Urban          |
| 1991    | CONNELY ROAD           | 0              | 1600         | 1600       | RA6            | Unsealed           | Jul-04                      | Council            | 00 at Banyena Pimpinio Road - Ryan Lane              | O8                |                    | Rural          |
| 8203    | CONNOLLY PARADE        | 0              | 30           | 30         | UA2            | Unsealed           | Jul-04                      | Council            | Wood St - Wood St                                    | Rupanyup          |                    | Urban          |
| 8203    | CONNOLLY PARADE        | 30             | 200          | 170        | UA2            | Unsealed           | Jul-04                      | Council            | Wood St - Change                                     | Rupanyup          |                    | Urban          |



**YARRIAMBIACK SHIRE COUNCIL**  
**ROAD REGISTER**  
**SCHEDULE 1**

VERSION - 10

| Road Id | Road Name          | Start Distance | End Distance | Length (m) | Road Hierarchy | Sealed or Unsealed | Date Proclaimed Public Road | Asset Owner | From - To Segment Detail                          | District Location | Boundaries of Road | Urban or Rural |
|---------|--------------------|----------------|--------------|------------|----------------|--------------------|-----------------------------|-------------|---|-------------------|--------------------|----------------|
| 8203    | CONNOLLY PARADE    | 200            | 503          | 303        | UA5            | Unsealed           | Jul-04                      | Council     | Change - Change                                   | Rupanyup          |                    | Urban          |
| 8203    | CONNOLLY PARADE    | 503            | 593          | 90         | UA2            | Unsealed           | Jul-04                      | Council     | Change - Dyer St                                  | Rupanyup          |                    | Urban          |
| 8203    | CONNOLLY PARADE    | 593            | 681          | 88         | UA1            | Sealed             | Jul-04                      | Council     | Dyer St - Cromie St                               | Rupanyup          |                    | Urban          |
| 9106    | CONRAN STREET      | 0              | 111          | 111        | UA1            | Sealed             | Jul-04                      | Council     | Mandeville St - Toole St                          | Hopetoun          |                    | Urban          |
| 9106    | CONRAN STREET      | 111            | 131          | 20         | UA1            | Sealed             | Jul-04                      | Council     | Toole St - Toole St                               | Hopetoun          |                    | Urban          |
| 9106    | CONRAN STREET      | 131            | 242          | 111        | UA1            | Sealed             | Jul-04                      | Council     | Toole St - Lascelles St                           | Hopetoun          |                    | Urban          |
| 9106    | CONRAN STREET      | 242            | 373          | 131        | UA1            | Sealed             | Jul-04                      | Council     | Lascelles St - Evelyn St                          | Hopetoun          |                    | Urban          |
| 1889    | CONSTABLE ROAD     | 0              | 6330         | 6330       | RA6            | Unsealed           | Jul-04                      | Council     | 00 at Wardles Road East - Galaquil East Road      | I6                |                    | Rural          |
| 1797    | COOK ROAD          | 0              | 970          | 970        | RA6            | Unsealed           | Jul-04                      | Council     | 00 at Sunraysia Highway -                         | B5                |                    | Rural          |
| 1797    | COOK ROAD          | 970            | 1470         | 500        | RA6            | Unsealed           | Jul-04                      | Council     | 00 at Sunraysia Highway - Singletons Road         | B5                |                    | Rural          |
| 9431    | COOK STREET        | 0              | 55           | 55         | UA1            | Sealed             | Jul-04                      | Council     | Gloucester St - Change                            | Woomelang         |                    | Urban          |
| 9431    | COOK STREET        | 55             | 86           | 31         | UA1            | Sealed             | Jul-04                      | Council     | Change - Change                                   | Woomelang         |                    | Urban          |
| 9431    | COOK STREET        | 86             | 410          | 324        | UA1            | Sealed             | Jul-04                      | Council     | Change - Church St                                | Woomelang         |                    | Urban          |
| 1196    | COOKS ROAD         | 0              | 2480         | 2480       | RA6            | Unsealed           | Jul-04                      | Council     | 00 at Two Mile Road - Nyallo Road                 | E5/F5             |                    | Rural          |
| 1373    | COOPERS ROAD       | 0              | 530          | 530        | RA2            | Unsealed           | Jul-04                      | Council     | 00 at Lawler Road -                               | M8                |                    | Rural          |
| 1373    | COOPERS ROAD       | 530            | 790          | 260        | RA6            | Unsealed           | Jul-04                      | Council     | 00 at Lawler Road - Pyres Road                    | M8                |                    | Rural          |
| 1427    | COORONG SWAMP ROAD | 0              | 1620         | 1620       | RC1            | Sealed             | Jul-04                      | Council     | 00 at Donald Murtoa -                             | O6/O7             |                    | Rural          |
| 1427    | COORONG SWAMP ROAD | 1620           | 1710         | 90         | RC1            | Sealed             | Jul-04                      | Council     | 00 at Donald Murtoa - Murtoa Cemetery Road        | O6/O7             |                    | Rural          |
| 1427    | COORONG SWAMP ROAD | 1710           | 3310         | 1600       | RC1            | Sealed             | Jul-04                      | Council     | 00 at Donald Murtoa - Konigs Road                 | O6/O7             |                    | Rural          |
| 1427    | COORONG SWAMP ROAD | 3310           | 4920         | 1610       | RC1            | Sealed             | Jul-04                      | Council     | 00 at Donald Murtoa - Hudsons Road                | O6/O7             |                    | Rural          |
| 1427    | COORONG SWAMP ROAD | 4920           | 7820         | 2900       | RC2            | Unsealed           | Jul-04                      | Council     | 00 at Donald Murtoa Road - Riding Boundary Road   | O6/O7             |                    | Rural          |
| 8116    | CORAL AVENUE       | 0              | 85           | 85         | UA1            | Sealed             | Jul-04                      | Council     | Craig Ave - Alamein Ave                           | Warracknabeal     |                    | Urban          |
| 8116    | CORAL AVENUE       | 85             | 106          | 21         | UA1            | Sealed             | Jul-04                      | Council     | Alamein Ave - Alamein Ave                         | Warracknabeal     |                    | Urban          |
| 8116    | CORAL AVENUE       | 106            | 218          | 112        | UA1            | Sealed             | Jul-04                      | Council     | Alamein Ave - Menin Ave                           | Warracknabeal     |                    | Urban          |
| 1557    | CORDES ROAD        | 0              | 1630         | 1630       | RA6            | Unsealed           | Jul-04                      | Council     | 00 at Ashens Jackson Road - Hopefields Road       | P7                |                    | Rural          |
| 2019    | CORKERS CREEK ROAD | 0              | 4200         | 4200       | RA7            | Unsealed           | Jul-04                      | Council     | 00 at Delahuntys Road - Webbs Road                | P5/P6             |                    | Rural          |
| 2030    | COROMBY ROAD       | 0              | 560          | 560        | RA6            | Unsealed           | Jul-04                      | Council     | 00 at Banyena Pimpinio Road - Minyip Coromby Road | O6                |                    | Rural          |
| 9142    | CORRONG COURT      | 0              | 34           | 34         | UA1            | Sealed             | Jul-04                      | Council     | Lascelles Street-Henty Highway - Change           | Hopetoun          |                    | Urban          |
| 9142    | CORRONG COURT      | 34             | 119          | 85         | UA1            | Sealed             | Jul-04                      | Council     | Change - End of court                             | Hopetoun          |                    | Urban          |
| 1923    | COTTER ROAD        | 0              | 940          | 940        | RA6            | Unsealed           | Jul-04                      | Council     | 00 at Rattray Road - Schultzs Road                | L6                |                    | Rural          |
| 1724    | COUSINS ROAD       | 0              | 330          | 330        | RA2            | Unsealed           | Jul-04                      | Council     | 00 at Wimmera Highway -                           | P7                |                    | Rural          |
| 1724    | COUSINS ROAD       | 330            | 750          | 420        | RA6            | Unsealed           | Jul-04                      | Council     | 00 at Wimmera Highway - Hateley Road              | P7                |                    | Rural          |
| 1892    | COUTTS LANE        | 0              | 1270         | 1270       | RA7            | Unsealed           | Jul-04                      | Council     | 00 at Jeparit W'beal Road - Yarriambiack Creek    | K5                |                    | Rural          |

YARRIAMBIAICK SHIRE COUNCIL  
ROAD REGISTER  
SCHEDULE 1

VERSION - 10

| Road Id | Road Name              | Start Distance | End Distance | Length (m) | Road Hierarchy | Sealed or Unsealed | Date Proclaimed Public Road | Asset Owner | From - To Segment Detail                | District Location | Boundaries of Road | Urban or Rural |
|---------|------------------------|----------------|--------------|------------|----------------|--------------------|-----------------------------|-------------|---|-------------------|--------------------|----------------|
| 2029    | COUTTS ROAD            | 0              | 1967         | 1967       | RA6            | Unsealed           | Jul-04                      | Council     | 00 at East Mount Pleasant Road -        | N7                |                    | Rural          |
| 2029    | COUTTS ROAD            | 1967           | 1980         | 13         | RA4            | Sealed             | Jul-04                      | Council     | 00 at East Mount Pleasant Road -        | N7                |                    | Rural          |
| 1876    | COUZNER ROAD           | 0              | 4290         | 4290       | RA6            | Unsealed           | Jul-04                      | Council     | 00 at W'beal Rainbow -                  | I3/I4             |                    | Rural          |
| 1876    | COUZNER ROAD           | 4290           | 5830         | 1540       | RA2            | Unsealed           | Jul-04                      | Council     | 00 at W'beal Rainbow - Brikkle Road     | I3/I4             |                    | Rural          |
| 1725    | COUZNERS LANE          | 0              | 3940         | 3940       | RA7            | Unsealed           | Jul-04                      | Council     | Borong Highway - Schultzs Road          | K5/L5             |                    | Rural          |
| 9301    | COWAN STREET           | 0              | 146          | 146        | UA1            | Sealed             | Jul-04                      | Council     | Byrne - Raggatt                         | Yaapeet           |                    | Urban          |
| 9301    | COWAN STREET           | 146            | 177          | 31         | UA1            | Sealed             | Jul-04                      | Council     | Raggatt - Raggatt                       | Yaapeet           |                    | Urban          |
| 9301    | COWAN STREET           | 177            | 247          | 70         | UA4            | Unsealed           | Jul-04                      | Council     | Raggatt - Lane                          | Yaapeet           |                    | Urban          |
| 1519    | COWANS ROAD            | 0              | 1390         | 1390       | RA2            | Unsealed           | Jul-04                      | Council     | 00 at Nullan Road -                     | M7                |                    | Rural          |
| 1519    | COWANS ROAD            | 1390           | 2690         | 1300       | RA6            | Unsealed           | Jul-04                      | Council     | 00 at Nullan Road - Childs Road         | M7                |                    | Rural          |
| 8117    | COX STREET             | 0              | 152          | 152        | UA1            | Sealed             | Jul-04                      | Council     | Noall St - Gould St                     | Warracknabeal     |                    | Urban          |
| 1874    | COZENS LANE            | 0              | 820          | 820        | RA6            | Unsealed           | Jul-04                      | Council     | 00 at Roberts Road - Daldee Road        | I3                |                    | Rural          |
| 8188    | CRAIG AVE SERVICE ROAD | 0              | 206          | 206        | UA1            | Sealed             | Jul-04                      | Council     | Coral Ave - Kokoda Ave                  | Warracknabeal     |                    | Urban          |
| 8118    | CRAIG AVENUE           | 0              | 100          | 100        | UC1            | Sealed             | Jul-04                      | Council     | Dimboola Rd - Noall St                  | Warracknabeal     |                    | Urban          |
| 8118    | CRAIG AVENUE           | 100            | 324          | 224        | UC1            | Sealed             | Jul-04                      | Council     | Noall St - Gould St                     | Warracknabeal     |                    | Urban          |
| 8118    | CRAIG AVENUE           | 324            | 345          | 21         | UC1            | Sealed             | Jul-04                      | Council     | Gould St - Gould St                     | Warracknabeal     |                    | Urban          |
| 8118    | CRAIG AVENUE           | 345            | 462          | 117        | UC1            | Sealed             | Jul-04                      | Council     | Gould St - Elizabeth St                 | Warracknabeal     |                    | Urban          |
| 8118    | CRAIG AVENUE           | 462            | 482          | 20         | UC1            | Sealed             | Jul-04                      | Council     | Elizabeth St - Elizabeth St             | Warracknabeal     |                    | Urban          |
| 8118    | CRAIG AVENUE           | 482            | 610          | 128        | UC1            | Sealed             | Jul-04                      | Council     | Elizabeth St - David Street             | Warracknabeal     |                    | Urban          |
| 8118    | CRAIG AVENUE           | 610            | 630          | 20         | UC1            | Sealed             | Jul-04                      | Council     | David Street - David Street             | Warracknabeal     |                    | Urban          |
| 8118    | CRAIG AVENUE           | 630            | 749          | 119        | UC1            | Sealed             | Jul-04                      | Council     | David Street - Tobruk Ave               | Warracknabeal     |                    | Urban          |
| 8118    | CRAIG AVENUE           | 749            | 964          | 215        | UC1            | Sealed             | Jul-04                      | Council     | Tobruk Ave - Kokoda Ave                 | Warracknabeal     |                    | Urban          |
| 8118    | CRAIG AVENUE           | 964            | 985          | 21         | UC1            | Sealed             | Jul-04                      | Council     | Kokoda Ave - Kokoda Ave                 | Warracknabeal     |                    | Urban          |
| 8118    | CRAIG AVENUE           | 985            | 1124         | 139        | UC1            | Sealed             | Jul-04                      | Council     | Kokoda Ave - Bend at Bridge             | Warracknabeal     |                    | Urban          |
| 8118    | CRAIG AVENUE           | 1124           | 1421         | 297        | UA1            | Sealed             | Jul-04                      | Council     | Bend at Bridge - Menin Ave              | Warracknabeal     |                    | Urban          |
| 8118    | CRAIG AVENUE           | 1421           | 1437         | 16         | UA1            | Sealed             | Jul-04                      | Council     | Menin Ave - Menin Ave                   | Warracknabeal     |                    | Urban          |
| 8118    | CRAIG AVENUE           | 1437           | 1841         | 404        | UA1            | Sealed             | Jul-04                      | Council     | Menin Ave - Symes house                 | Warracknabeal     |                    | Urban          |
| 8118    | CRAIG AVENUE           | 1841           | 1852         | 11         | UA1            | Sealed             | Jul-04                      | Council     | Symes Ave - Symes Ave                   | Warracknabeal     |                    | Urban          |
| 8118    | CRAIG AVENUE           | 1852           | 1883         | 31         | UA1            | Sealed             | Jul-04                      | Council     | Symes Ave - End K&C                     | Warracknabeal     |                    | Urban          |
| 8118    | CRAIG AVENUE           | 1883           | 2167         | 284        | UA1            | Sealed             | Jul-04                      | Council     | End K&C - Change                        | Warracknabeal     |                    | Urban          |
| 8118    | CRAIG AVENUE           | 2167           | 2387         | 220        | UA1            | Sealed             | Jul-04                      | Council     | Change - Jeparit W'beal Rd              | Warracknabeal     |                    | Urban          |
| 1493    | CRAMS ROAD             | 0              | 880          | 880        | RA2            | Unsealed           | Jul-04                      | Council     | 00 at Hopefields Road -                 | P6                |                    | Rural          |
| 1493    | CRAMS ROAD             | 880            | 5920         | 5040       | RA6            | Unsealed           | Jul-04                      | Council     | 00 at Hopefields Road - Wimmera Highway | P6                |                    | Rural          |



**YARRIAMBIA CK SHIRE COUNCIL**  
**ROAD REGISTER**  
**SCHEDULE 1**

VERSION - 10

| Road Id | Road Name                            | Start Distance | End Distance | Length (m) | Road Hierarchy | Sealed or Unsealed | Date Proclaimed Public Road | Asset Owner | From - To Segment Detail  | District Location | Boundaries of Road | Urban or Rural |
|---------|--------------------------------------|----------------|--------------|------------|----------------|--------------------|-----------------------------|-------------|---|-------------------|--------------------|----------------|
| 8404    | CROMIE STREET (MURTOA)               | 0              | 202          | 202        | UA1            | Sealed             | Jul-04                      | Council     | Munro Street - Marma Street   | Murtoa            |                    | Urban          |
| 8404    | CROMIE STREET (MURTOA)               | 202            | 232          | 30         | UA1            | Sealed             | Jul-04                      | Council     | Marma Street - Marma Street   | Murtoa            |                    | Urban          |
| 8404    | CROMIE STREET (MURTOA)               | 232            | 395          | 163        | UA1            | Sealed             | Jul-04                      | Council     | Marma Street - Breen Street   | Murtoa            |                    | Urban          |
| 8404    | CROMIE STREET (MURTOA)               | 395            | 425          | 30         | UA1            | Sealed             | Jul-04                      | Council     | Breen Street - Breen Street   | Murtoa            |                    | Urban          |
| 8404    | CROMIE STREET (MURTOA)               | 425            | 627          | 202        | UA1            | Sealed             | Jul-04                      | Council     | Breen Street - Degenhardt St  | Murtoa            |                    | Urban          |
| 8404    | CROMIE STREET (MURTOA)               | 627            | 657          | 30         | UA1            | Sealed             | Jul-04                      | Council     | Degenhardt St - Degenhardt St   | Murtoa            |                    | Urban          |
| 8404    | CROMIE STREET (MURTOA)               | 657            | 769          | 112        | UA1            | Sealed             | Jul-04                      | Council     | Degenhardt St - Comyn Street  | Murtoa            |                    | Urban          |
| 8223    | CROMIE STREET MEDIAN                 | 0              | 89           | 89         | NULL PAV       | Unsealed           | Jul-04                      | Council     | Gibson St - Start of Grass Area (Opp Post Office) - End of Grass Area           | Rupanyup          |                    | Urban          |
| 8223    | CROMIE STREET MEDIAN                 | 89             | 188          | 99         | NULL PAV       | Sealed             | Jul-04                      | Council     | Start of Parking Area (Opp Emmetts) - End of Parking Area                       | Rupanyup          |                    | Urban          |
| 8223    | CROMIE STREET MEDIAN                 | 188            | 209          | 21         | NULL PAV       | Unsealed           | Jul-04                      | Council     | Start of Grass Area (Opp Cafe) - Walter-End of Grass Area                       | Rupanyup          |                    | Urban          |
| 8223    | CROMIE STREET MEDIAN                 | 209            | 216          | 7          | NULL PAV       | Unsealed           | Jul-04                      | Council     | Walter St - Walter St   | Rupanyup          |                    | Urban          |
| 8223    | CROMIE STREET MEDIAN                 | 216            | 228          | 12         | NULL PAV       | Unsealed           | Jul-04                      | Council     | Walter St -Start of Grass Area (Footbridge) - End of Grass Area.                | Rupanyup          |                    | Urban          |
| 8223    | CROMIE STREET MEDIAN                 | 228            | 252          | 24         | NULL PAV       | Sealed             | Jul-04                      | Council     | Start of Parking Area (Opp Supermarket) - End of Parking Area .                 | Rupanyup          |                    | Urban          |
| 8223    | CROMIE STREET MEDIAN                 | 252            | 277          | 25         | NULL PAV       | Unsealed           | Jul-04                      | Council     | Start of Grass Area (Cust's Store) - End of Grass Area                          | Rupanyup          |                    | Urban          |
| 8223    | CROMIE STREET MEDIAN                 | 277            | 359          | 82         | NULL PAV       | Sealed             | Jul-04                      | Council     | Start of Parking Area (Opp Bank) - End of Parking Area (Opp RSL Club Rooms)     | Rupanyup          |                    | Urban          |
| 8223    | CROMIE STREET MEDIAN                 | 359            | 392          | 33         | NULL PAV       | Unsealed           | Jul-04                      | Council     | Start of Grass Area (Opp Pub) - End of Grass Area                               | Rupanyup          |                    | Urban          |
| 8223    | CROMIE STREET MEDIAN                 | 392            | 411          | 19         | NULL PAV       | Sealed             | Jul-04                      | Council     | Start of Parking Area (Opp Garage) - End of Parking Area                        | Rupanyup          |                    | Urban          |
| 8223    | CROMIE STREET MEDIAN                 | 411            | 455          | 44         | NULL PAV       | Unsealed           | Jul-04                      | Council     | Start of Grass Area (Timber Jinker) - End of Grass Area                         | Rupanyup          |                    | Urban          |
| 8223    | CROMIE STREET MEDIAN                 | 455            | 471          | 16         | NULL PAV       | Unsealed           | Jul-04                      | Council     | Wood St - Wood St   | Rupanyup          |                    | Urban          |
| 8223    | CROMIE STREET MEDIAN                 | 471            | 522          | 51         | NULL PAV       | Sealed             | Jul-04                      | Council     | Parking Area (Opp Shire Office) - End of Parking Area                           | Rupanyup          |                    | Urban          |
| 8223    | CROMIE STREET MEDIAN                 | 522            | 603          | 81         | NULL PAV       | Unsealed           | Jul-04                      | Council     | Start of Grass Area Opp 61) - End of Grass Area                                 | Rupanyup          |                    | Urban          |
| 8223    | CROMIE STREET MEDIAN                 | 603            | 610          | 7          | NULL PAV       | Unsealed           | Jul-04                      | Council     | Sweetman St - Sweetman St   | Rupanyup          |                    | Urban          |
| 8223    | CROMIE STREET MEDIAN                 | 610            | 649          | 39         | NULL PAV       | Unsealed           | Jul-04                      | Council     | Grass Area- Sweetman St - End of Grass Area                                     | Rupanyup          |                    | Urban          |
| 8223    | CROMIE STREET MEDIAN                 | 649            | 693          | 44         | NULL PAV       | Sealed             | Jul-04                      | Council     | Start of Parking Area (Opp 73) - End of Parking Area (Parking Bay on West Side) | Rupanyup          |                    | Urban          |
| 8223    | CROMIE STREET MEDIAN                 | 693            | 771          | 78         | NULL PAV       | Unsealed           | Jul-04                      | Council     | Start of Grass Area (Opp Church) - Montclair e Ave                              | Rupanyup          |                    | Urban          |
| 8223    | CROMIE STREET MEDIAN                 | 771            | 777          | 6          | NULL PAV       | Unsealed           | Jul-04                      | Council     | Montclair e Ave - Montclair e Ave   | Rupanyup          |                    | Urban          |
| 8223    | CROMIE STREET MEDIAN                 | 777            | 871          | 94         | NULL PAV       | Unsealed           | Jul-04                      | Council     | Start of Grass Area Montclair e Ave) - End of Grass Area                        | Rupanyup          |                    | Urban          |
| 8223    | CROMIE STREET MEDIAN                 | 871            | 923          | 52         | NULL PAV       | Sealed             | Jul-04                      | Council     | Start of Parking Area (Opp Hospital) - End of Parking Area                      | Rupanyup          |                    | Urban          |
| 8223    | CROMIE STREET MEDIAN                 | 923            | 1005         | 82         | NULL PAV       | Unsealed           | Jul-04                      | Council     | Start of Garden Area - Garden Area (End of Median Strip)                        | Rupanyup          |                    | Urban          |
| 8204    | CROMIE STREET PARKING BAY ESIDE NO 2 | 0              | 60           | 60         | PB             | Sealed             | Jul-04                      | Council     | Gibson street - Change in Kerb  | Rupanyup          |                    | Urban          |
| 8204    | CROMIE STREET PARKING BAY ESIDE NO 2 | 0              | 38           | 38         | PB             | Sealed             | Jul-04                      | Council     | Change of kerb - Walter Street  | Rupanyup          |                    | Urban          |
| 8204    | CROMIE STREET PARKING BAY ESIDE NO 2 | 0              | 210          | 210        | PB             | Sealed             | Jul-04                      | Council     | Change of kerb near Walter Street - Change of kerb near Wood Street             | Rupanyup          |                    | Urban          |
| 8204    | CROMIE STREET PARKING BAY ESIDE NO 2 | 0              | 29           | 29         | PB             | Sealed             | Jul-04                      | Council     | Wood Street - Change of kerb  | Rupanyup          |                    | Urban          |



**YARRIAMBIA CK SHIRE COUNCIL**  
**ROAD REGISTER**  
**SCHEDULE 1**

VERSION - 10

| Road Id | Road Name                                   | Start Distance | End Distance | Length (m) | Road Hierarchy | Sealed or Unsealed | Date Proclaimed Public Road | Asset Owner | From - To Segment Detail                        | District Location | Boundaries of Road | Urban or Rural |
|---------|---|----------------|--------------|------------|----------------|--------------------|-----------------------------|-------------|---|-------------------|--------------------|----------------|
| 8204    | <b>CROMIE STREET PARKING BAY ESIDE NO 2</b> | 0              | 216          | 216        | UC1            | Sealed             | Jul-04                      | VicRoads    | Gibson St - Walter                              | Rupanyup          | VicRoads           | Urban          |
| 8204    | <b>CROMIE STREET PARKING BAY ESIDE NO 2</b> | 216            | 229          | 13         | UC1            | Sealed             | Jul-04                      | VicRoads    | Walter - Walter St                              | Rupanyup          | VicRoads           | Urban          |
| 8204    | <b>CROMIE STREET PARKING BAY ESIDE NO 2</b> | 229            | 468          | 239        | UC1            | Sealed             | Jul-04                      | VicRoads    | Walter St - Wood St                             | Rupanyup          | VicRoads           | Urban          |
| 8204    | <b>CROMIE STREET PARKING BAY ESIDE NO 2</b> | 468            | 478          | 10         | UC1            | Sealed             | Jul-04                      | VicRoads    | Wood St - Wood St                               | Rupanyup          | VicRoads           | Urban          |
| 8204    | <b>CROMIE STREET PARKING BAY ESIDE NO 2</b> | 478            | 610          | 132        | UC1            | Sealed             | Jul-04                      | VicRoads    | Wood St - Sweetman St                           | Rupanyup          | VicRoads           | Urban          |
| 8204    | <b>CROMIE STREET PARKING BAY ESIDE NO 2</b> | 610            | 620          | 10         | UC1            | Sealed             | Jul-04                      | VicRoads    | Sweetman St - Sweetman St                       | Rupanyup          | VicRoads           | Urban          |
| 8204    | <b>CROMIE STREET PARKING BAY ESIDE NO 2</b> | 620            | 743          | 123        | UC1            | Sealed             | Jul-04                      | VicRoads    | Sweetman St - Wemyss St                         | Rupanyup          | VicRoads           | Urban          |
| 8204    | <b>CROMIE STREET PARKING BAY ESIDE NO 2</b> | 743            | 750          | 7          | UC1            | Sealed             | Jul-04                      | VicRoads    | Wemyss St - Wemyss St                           | Rupanyup          | VicRoads           | Urban          |
| 8204    | <b>CROMIE STREET PARKING BAY ESIDE NO 2</b> | 749            | 771          | 22         | UC1            | Sealed             | Jul-04                      | VicRoads    | Wemyss St - Montclair Ave                       | Rupanyup          | VicRoads           | Urban          |
| 8204    | <b>CROMIE STREET PARKING BAY ESIDE NO 2</b> | 750            | 778          | 28         | UC1            | Sealed             | Jul-04                      | VicRoads    | Wemyss St - Monclair St                         | Rupanyup          | VicRoads           | Urban          |
| 8204    | <b>CROMIE STREET PARKING BAY ESIDE NO 2</b> | 771            | 780          | 9          | UC1            | Sealed             | Jul-04                      | VicRoads    | Montclair Ave - Montclair Ave                   | Rupanyup          | VicRoads           | Urban          |
| 8204    | <b>CROMIE STREET PARKING BAY ESIDE NO 2</b> | 778            | 789          | 11         | UC1            | Sealed             | Jul-04                      | VicRoads    | Montclair St St - Montclair St                  | Rupanyup          | VicRoads           | Urban          |
| 8204    | <b>CROMIE STREET PARKING BAY ESIDE NO 2</b> | 780            | 872          | 92         | UC1            | Sealed             | Jul-04                      | VicRoads    | Montclair Ave - Change                          | Rupanyup          | VicRoads           | Urban          |
| 8204    | <b>CROMIE STREET PARKING BAY ESIDE NO 2</b> | 789            | 894          | 105        | UC1            | Sealed             | Jul-04                      | VicRoads    | Montclair St - Start of Cromie St Service Rd    | Rupanyup          | VicRoads           | Urban          |
| 8204    | <b>CROMIE STREET PARKING BAY ESIDE NO 2</b> | 872            | 987          | 115        | UC1            | Sealed             | Jul-04                      | VicRoads    | Change - Change                                 | Rupanyup          | VicRoads           | Urban          |
| 8204    | <b>CROMIE STREET PARKING BAY ESIDE NO 2</b> | 894            | 1004         | 110        | UA3            | Sealed             | Jul-04                      | Council     | Start of Cromie St Service Rd - End of Seal     | Rupanyup          |                    | Urban          |
| 8204    | <b>CROMIE STREET PARKING BAY ESIDE NO 2</b> | 987            | 1017         | 30         | UC1            | Sealed             | Jul-04                      | VicRoads    | Change - Wimmera Hwy                            | Rupanyup          | VicRoads           | Urban          |
| 9406    | <b>CRONOMBY TANKS ROAD</b>                  | 0              | 90           | 90         | RC1            | Sealed             | Jul-04                      | Council     | 00 at Sunraysia Highway - Change                | E7                |                    | Rural          |
| 9406    | <b>CRONOMBY TANKS ROAD</b>                  | 90             | 410          | 320        | RC1            | Sealed             | Jul-04                      | Council     | Gloucester Ave - Church Street                  | E7                |                    | Rural          |
| 9552    | <b>CROSSING STREET</b>                      | 0              | 96           | 96         | NULL PAV       | Unsealed           | Jul-04                      | Council     | Ouyen Road - Sunraysia Highway                  | Turriff           |                    | Urban          |
| 1912    | <b>CROW ROAD</b>                            | 0              | 3170         | 3170       | RA6            | Unsealed           | Jul-04                      | Council     | Blue Ribbon Road - Gregson Road                 | L4                |                    | Rural          |
| 1282    | <b>CROWS ROAD</b>                           | 0              | 2430         | 2430       | RA6            | Unsealed           | Jul-04                      | Council     | 00 at Echunga Road - Hopetoun Yaapect road      | F3                |                    | Rural          |
| 9107    | <b>CUMMING STREET</b>                       | 0              | 20           | 20         | UA1            | Sealed             | Jul-04                      | Council     | Dodgshun St - Dodgshun St                       | Hopetoun          |                    | Urban          |
| 9107    | <b>CUMMING STREET</b>                       | 20             | 139          | 119        | UA1            | Sealed             | Jul-04                      | Council     | Dodgshun St - Change                            | Hopetoun          |                    | Urban          |
| 9107    | <b>CUMMING STREET</b>                       | 139            | 343          | 204        | UA1            | Sealed             | Jul-04                      | Council     | Change - Strachan St                            | Hopetoun          |                    | Urban          |
| 9107    | <b>CUMMING STREET</b>                       | 343            | 363          | 20         | UA1            | Sealed             | Jul-04                      | Council     | Strachan St - Strachan St                       | Hopetoun          |                    | Urban          |
| 9107    | <b>CUMMING STREET</b>                       | 363            | 525          | 162        | UA1            | Sealed             | Jul-04                      | Council     | Strachan St - Dennys St                         | Hopetoun          |                    | Urban          |
| 9107    | <b>CUMMING STREET</b>                       | 525            | 545          | 20         | UA1            | Sealed             | Jul-04                      | Council     | Dennys St - Dennys St                           | Hopetoun          |                    | Urban          |
| 9107    | <b>CUMMING STREET</b>                       | 545            | 587          | 42         | UA1            | Sealed             | Jul-04                      | Council     | Dennys St - Change                              | Hopetoun          |                    | Urban          |
| 9107    | <b>CUMMING STREET</b>                       | 587            | 706          | 119        | UA1            | Sealed             | Jul-04                      | Council     | Change - Austin St                              | Hopetoun          |                    | Urban          |
| 9612    | <b>CUMMINGS ROAD</b>                        | 0              | 1070         | 1070       | UA2            | Unsealed           | Jul-04                      | Council     | 00 at Patchewollock Sea Lake Road - Baring Road | Patchewollock     |                    | Urban          |
| 9604    | <b>CURRAWA STREET</b>                       | 0              | 195          | 195        | UA1            | Sealed             | Jul-04                      | Council     | Kernot St - Barnes St                           | Patchewollock     |                    | Urban          |
| 9604    | <b>CURRAWA STREET</b>                       | 195            | 393          | 198        | UA1            | Sealed             | Jul-04                      | Council     | Barnes St - Yenolom St                          | Patchewollock     |                    | Urban          |

**YARRIAMBIAK SHIRE COUNCIL**  
**ROAD REGISTER**  
**SCHEDULE 1**

VERSION - 10

| Road Id | Road Name      | Start Distance | End Distance | Length (m) | Road Hierarchy | Sealed or Unsealed | Date Proclaimed Public Road | Asset Owner | From - To Segment Detail                                     | District Location | Boundaries of Road | Urban or Rural |
|---------|----------------|----------------|--------------|------------|----------------|--------------------|-----------------------------|-------------|--|-------------------|--------------------|----------------|
| 9604    | CURRAWA STREET | 393            | 443          | 50         | UA6            | Unsealed           | Jul-04                      | Council     | Yenolom St - Change  | Patchewollock     |                    | Urban          |
| 9604    | CURRAWA STREET | 443            | 559          | 116        | NULL PAV       | Unsealed           | Jul-04                      | Council     | Change - West End  | Patchewollock     |                    | Urban          |
| 9503    | CURRYS LANE    | 0              | 160          | 160        | UA4            | Unsealed           | Jul-04                      | Council     | Boschert Street - Harrison Street                            | Tempy             |                    | Urban          |
| 9108    | CUTYA LANE     | 0              | 110          | 110        | UA4            | Unsealed           | Jul-04                      | Council     | Lascelles Street - Toole Street                              | Hopetoun          |                    | Urban          |
| 1554    | DALCROSS ROAD  | 0              | 6490         | 6490       | RA6            | Unsealed           | Jul-04                      | Council     | 00 at Stawell W'beal Road - Lallat South Road                | P7/P8             |                    | Rural          |
| 1554    | DALCROSS ROAD  | 6490           | 8930         | 2440       | RA7            | Unsealed           | Jul-04                      | Council     | 00 at Stawell W'beal Road - Popes Road                       | P7/P8             |                    | Rural          |
| 1726    | DALDEE ROAD    | 0              | 4070         | 4070       | RA6            | Unsealed           | Jul-04                      | Council     | 00 at Long Road - Warracknabeal Rainbow Road                 | I3/I4             |                    | Rural          |
| 1726    | DALDEE ROAD    | 4070           | 5110         | 1040       | RA2            | Unsealed           | Jul-04                      | Council     | 00 at Long Road -  | I3/I4             |                    | Rural          |
| 1726    | DALDEE ROAD    | 5110           | 5430         | 320        | RA5            | Unsealed           | Jul-04                      | Council     | 00 at Long Road - Cozens Lane                                | I3/I4             |                    | Rural          |
| 8274    | DALLY STREET   | 0              | 130          | 130        | UA6            | Unsealed           | Jul-04                      | Council     | Long Street - End  | Warracknabeal     |                    | Urban          |
| 1826    | DALTON LANE    | 0              | 2800         | 2800       | RA6            | Unsealed           | Jul-04                      | Council     | 00 at Burns Road -   | A5                |                    | Rural          |
| 1826    | DALTON LANE    | 2800           | 3040         | 240        | RA3            | Unsealed           | Jul-04                      | Council     | 00 at Burns Road - Frasers Road                              | A5                |                    | Rural          |
| 9504    | DALTON STREET  | 0              | 173          | 173        | UA1            | Sealed             | Jul-04                      | Council     | Boschert St - Harrison St                                    | Tempy             |                    | Urban          |
| 9504    | DALTON STREET  | 173            | 281          | 108        | NULL PAV       | Unsealed           | Jul-04                      | Council     | Harrison St - Boucher Lane                                   | Tempy             |                    | Urban          |
| 8604    | DANSLOW STREET | 0              | 113          | 113        | UA1            | Sealed             | Jul-04                      | Council     | Webb Street - Collins Street                                 | Murtoa            |                    | Urban          |
| 1115    | DARBS ROAD     | 0              | 4320         | 4320       | RA6            | Unsealed           | Jul-04                      | Council     | 00 at Patchewollock Sea Lake Road -                          | B3                |                    | Rural          |
| 1115    | DARBS ROAD     | 4320           | 4520         | 200        | RA6            | Unsealed           | Jul-04                      | Council     | 00 at Patchewollock Sea Lake Road - Patchewollock Tempy Road | B3                |                    | Rural          |
| 8270    | DARLING STREET | 0              | 180          | 180        | UA5            | Unsealed           | Jul-04                      | Council     | Smith Street - Government Road                               | Warracknabeal     |                    | Urban          |
| 1320    | DARTS ROAD     | 0              | 1120         | 1120       | RA2            | Unsealed           | Jul-04                      | Council     | 00 at Henty Highway -  | K5                |                    | Rural          |
| 1320    | DARTS ROAD     | 1120           | 1480         | 360        | RA2            | Unsealed           | Jul-04                      | Council     | 00 at Henty Highway -  | K5                |                    | Rural          |
| 1320    | DARTS ROAD     | 1480           | 4680         | 3200       | RA6            | Unsealed           | Jul-04                      | Council     | 00 at Henty Highway - Lewis Road                             | K5                |                    | Rural          |
| 1184    | DARTS ROAD 2   | 0              | 2910         | 2910       | RA6            | Unsealed           | Jul-04                      | Council     | 00 at Hopetoun Sea Lake Road -                               | E6                |                    | Rural          |
| 1184    | DARTS ROAD 2   | 2910           | 4710         | 1800       | RA6            | Unsealed           | Jul-04                      | Council     | 00 at Hopetoun Sea Lake Road - Henty Highway                 | E6                |                    | Rural          |
| 1145    | DATTUCK ROAD   | 0              | 2900         | 2900       | RA2            | Unsealed           | Jul-04                      | Council     | 00 at Hopetoun Walpeup Road -                                | D4/D5             |                    | Rural          |
| 1145    | DATTUCK ROAD   | 2900           | 5200         | 2300       | RA2            | Unsealed           | Jul-04                      | Council     | 00 at Hopetoun Walpeup Road -                                | D4/D5             |                    | Rural          |
| 1145    | DATTUCK ROAD   | 5200           | 7160         | 1960       | RA2            | Unsealed           | Jul-04                      | Council     | 00 at Hopetoun Walpeup Road - End                            | D4/D5             |                    | Rural          |
| 1384    | DAVEYS ROAD    | 0              | 3800         | 3800       | RC2            | Unsealed           | Jul-04                      | Council     | 00 at Donald Murtoa Road -                                   | N5/N6             |                    | Rural          |
| 1384    | DAVEYS ROAD    | 3800           | 6430         | 2630       | RC2            | Unsealed           | Jul-04                      | Council     | 00 at Donald Murtoa Road -                                   | N5/N6             |                    | Rural          |
| 1384    | DAVEYS ROAD    | 6430           | 6700         | 270        | RC2            | Unsealed           | Jul-04                      | Council     | 00 at Donald Murtoa Road -                                   | N5/N6             |                    | Rural          |
| 1384    | DAVEYS ROAD    | 6700           | 7700         | 1000       | RC2            | Unsealed           | Jul-04                      | Council     | 00 at Donald Murtoa Road                                     | N5/N6             |                    | Rural          |
| 1384    | DAVEYS ROAD    | 7700           | 8690         | 990        | RC2            | Unsealed           | Jul-04                      | Council     | 00 at Donald Murtoa Road -                                   | N5/N6             |                    | Rural          |
| 1384    | DAVEYS ROAD    | 8690           | 9700         | 1010       | RC2            | Unsealed           | Jul-04                      | Council     | 00 at Donald Murtoa Road - Yarriambiack Creek                | N5/N6             |                    | Rural          |
| 8121    | DAVID STREET   | 0              | 137          | 137        | UA1            | Sealed             | Jul-04                      | Council     | Craig Ave - Woodbine St                                      | Warracknabeal     |                    | Urban          |



**YARRIAMBIACK SHIRE COUNCIL**  
**ROAD REGISTER**  
**SCHEDULE 1**

VERSION - 10

| Road Id | Road Name                | Start Distance | End Distance | Length (m) | Road Hierarchy | Sealed or Unsealed | Date Proclaimed Public Road | Asset Owner | From - To Segment Detail                      | District Location | Boundaries of Road | Urban or Rural |
|---------|--------------------------|----------------|--------------|------------|----------------|--------------------|-----------------------------|-------------|---|-------------------|--------------------|----------------|
| 1836    | DAVIDSON ROAD            | 0              | 3480         | 3480       | RA6            | Unsealed           | Jul-04                      | Council     | 00 at McFarlanes Road - Kewell Tarkedia Road  | M6                |                    | Rural          |
| 1637    | DE FREDRICKS             | 0              | 4490         | 4490       | RA6            | Unsealed           | Jul-04                      | Council     | 00 at Henty Highway - Maidavale Road          | E5                |                    | Rural          |
| 9202    | DEAKIN STREET            | 0              | 128          | 128        | UA1            | Sealed             | Jul-04                      | Council     | Higginbotham St - Lalor Street                | Beulah            |                    | Urban          |
| 9202    | DEAKIN STREET            | 128            | 148          | 20         | UA1            | Sealed             | Jul-04                      | Council     | Lalor Street - Lalor Street                   | Beulah            |                    | Urban          |
| 9202    | DEAKIN STREET            | 148            | 305          | 157        | UA1            | Sealed             | Jul-04                      | Council     | Lalor Street - Tavernor St                    | Beulah            |                    | Urban          |
| 9202    | DEAKIN STREET            | 305            | 332          | 27         | UA1            | Sealed             | Jul-04                      | Council     | Tavernor St - Tavernor St                     | Beulah            |                    | Urban          |
| 9202    | DEAKIN STREET            | 332            | 373          | 41         | UA1            | Sealed             | Jul-04                      | Council     | Tavernor St - Gladstone St                    | Beulah            |                    | Urban          |
| 8407    | DEGENHARDT ST (Lakeside) | 0              | 480          | 480        | UA4            | Unsealed           | Jul-04                      | Council     | Gulbin Road - Hatchett Street                 | Murtoa            |                    | Urban          |
| 8407    | DEGENHARDT ST (Lakeside) | 0              | 131          | 131        | UA1            | Sealed             | Jul-04                      | Council     | Lake Street - Duncan Street                   | Murtoa            |                    | Urban          |
| 8407    | DEGENHARDT ST (Lakeside) | 131            | 233          | 102        | UA1            | Sealed             | Jul-04                      | Council     | Duncan Street - Cromie Street                 | Murtoa            |                    | Urban          |
| 8407    | DEGENHARDT ST (Lakeside) | 233            | 253          | 20         | UA1            | Sealed             | Jul-04                      | Council     | Cromie Street - Cromie Street                 | Murtoa            |                    | Urban          |
| 8407    | DEGENHARDT ST (Lakeside) | 253            | 351          | 98         | UA1            | Sealed             | Jul-04                      | Council     | Cromie Street - McDonald St                   | Murtoa            |                    | Urban          |
| 8407    | DEGENHARDT ST (Lakeside) | 351            | 460          | 109        | UA1            | Sealed             | Jul-04                      | Council     | McDonald St - Hamilton Street                 | Murtoa            |                    | Urban          |
| 8407    | DEGENHARDT ST (Lakeside) | 460            | 482          | 22         | UA1            | Sealed             | Jul-04                      | Council     | Hamilton Street - Hamilton Street             | Murtoa            |                    | Urban          |
| 8407    | DEGENHARDT ST (Lakeside) | 480            | 565          | 85         | UA1            | Sealed             | Jul-04                      | Council     | Hatchett Street - South End                   | Murtoa            |                    | Urban          |
| 8407    | DEGENHARDT ST (Lakeside) | 482            | 498          | 16         | UA1            | Sealed             | Jul-04                      | Council     | Hamilton Street - Soldiers Ave                | Murtoa            |                    | Urban          |
| 1434    | DEGENHARDTS ROAD         | 0              | 6000         | 6000       | RA6            | Unsealed           | Jul-04                      | Council     | 00 at Donald Murtoa Road - Moores Road        | O6                |                    | Rural          |
| 1484    | DELAHUNTYS ROAD          | 0              | 1330         | 1330       | RA2            | Unsealed           | Jul-04                      | Council     | 00 at Wimmera Highway -                       | P5                |                    | Rural          |
| 1484    | DELAHUNTYS ROAD          | 1330           | 1730         | 400        | RA5            | Unsealed           | Jul-04                      | Council     | 00 at Wimmera Highway -                       | P5                |                    | Rural          |
| 1484    | DELAHUNTYS ROAD          | 1730           | 8260         | 6530       | RA6            | Unsealed           | Jul-04                      | Council     | 00 at Wimmera Highway - Longerenong Road      | P5                |                    | Rural          |
| 1395    | DELAVEDOVAS ROAD         | 0              | 500          | 500        | RA2            | Unsealed           | Jul-04                      | Council     | 00 at Donald Murtoa Road -                    | M8                |                    | Rural          |
| 1395    | DELAVEDOVAS ROAD         | 500            | 1600         | 1100       | RA2            | Unsealed           | Jul-04                      | Council     | 00 at Donald Murtoa Road -                    | M8                |                    | Rural          |
| 1395    | DELAVEDOVAS ROAD         | 1600           | 2400         | 800        | RA2            | Unsealed           | Jul-04                      | Council     | 00 at Donald Murtoa Road - McGraths Road      | M8                |                    | Rural          |
| 1395    | DELAVEDOVAS ROAD         | 2400           | 3200         | 800        | RA5            | Unsealed           | Jul-04                      | Council     | 00 at Donald Murtoa Road -                    | M8                |                    | Rural          |
| 1395    | DELAVEDOVAS ROAD         | 3200           | 6000         | 2800       | RA6            | Unsealed           | Jul-04                      | Council     | 00 at Donald Murtoa Road - Burrum Lawler Road | M8                |                    | Rural          |
| 1516    | DEMOUILPIEDS ROAD        | 0              | 1620         | 1620       | RA6            | Unsealed           | Jul-04                      | Council     | 00 at Krauses Lane - Tarkedia Road            | M6                |                    | Rural          |
| 1868    | DEMPSEY ROAD             | 0              | 2290         | 2290       | RA6            | Unsealed           | Jul-04                      | Council     | 00 at Hatcher Andersons Rd - Gregors Road     | E7                |                    | Rural          |
| 9109    | DENNYS STREET            | 0              | 111          | 111        | UA1            | Sealed             | Jul-04                      | Council     | Cumming St - Mandeville St                    | Hopetoun          |                    | Urban          |
| 9109    | DENNYS STREET            | 111            | 131          | 20         | UA1            | Sealed             | Jul-04                      | Council     | Mandeville St - Mandeville St                 | Hopetoun          |                    | Urban          |
| 9109    | DENNYS STREET            | 131            | 242          | 111        | UA1            | Sealed             | Jul-04                      | Council     | Mandeville St - Toole St                      | Hopetoun          |                    | Urban          |
| 9109    | DENNYS STREET            | 242            | 393          | 151        | UA1            | Sealed             | Jul-04                      | Council     | Toole St - Lascelles St                       | Hopetoun          |                    | Urban          |
| 9109    | DENNYS STREET            | 393            | 504          | 111        | UA1            | Sealed             | Jul-04                      | Council     | Lascelles St - Evelyn St                      | Hopetoun          |                    | Urban          |
| 9109    | DENNYS STREET            | 504            | 524          | 20         | UA1            | Sealed             | Jul-04                      | Council     | Evelyn St - End                               | Hopetoun          |                    | Urban          |

YARRIAMBIA CK SHIRE COUNCIL  
ROAD REGISTER  
SCHEDULE 1

VERSION - 10

| Road Id | Road Name            | Start Distance | End Distance | Length (m) | Road Hierarchy | Sealed or Unsealed | Date Proclaimed Public Road | Asset Owner        | From - To Segment Detail                                | District Location | Boundaries of Road | Urban or Rural |
|---------|----------------------|----------------|--------------|------------|----------------|--------------------|-----------------------------|--------------------|---|-------------------|--------------------|----------------|
| 1463    | DEPOT ROAD           | 0              | 1560         | 1560       | RA6            | Unsealed           | Jul-04                      | Council            | 00 at Rupanyup Burrum Road - Boyds Road                 | O7                |                    | Rural          |
| 1839    | DERING ROAD          | 0              | 2310         | 2310       | RA7            | Unsealed           | Jul-04                      | Council            | 00 at Patchewollock Tempy Road - North end              | A4                |                    | Rural          |
| 1143    | DESERT ROAD          | 0              | 7200         | 7200       | RC2            | Unsealed           | Jul-04                      | Council            | 00 at Graces Road -                                     | C4/D4             |                    | Rural          |
| 1143    | DESERT ROAD          | 7200           | 8750         | 1550       | RC2            | Unsealed           | Jul-04                      | Council            | 00 at Graces Road -                                     | C4/D4             |                    | Rural          |
| 1143    | DESERT ROAD          | 8750           | 11190        | 2440       | RC2            | Unsealed           | Jul-04                      | Council            | 00 at Graces Road - Hopetoun Walpeup Road               | C4/D4             |                    | Rural          |
| 2046    | DESERT ROAD SOUTH    | 0              | 1510         | 1510       | RA6            | Unsealed           | Jul-04                      | Council            | 00 at Hopetoun Walpeup Road - Dattuck Road              | D4/D5             |                    | Rural          |
| 2046    | DESERT ROAD SOUTH    | 1510           | 2500         | 990        | RA7            | Unsealed           | Jul-04                      | Council            | 00 at Hopetoun Walpeup Road - South End                 | D4/D5             |                    | Rural          |
| 9407    | DETTMAN LANE         | 0              | 114          | 114        | UA4            | Unsealed           | Jul-04                      | Council            | Brook St - Proctor St                                   | Woomelang         |                    | Urban          |
| 9407    | DETTMAN LANE         | 114            | 190          | 76         | UA1            | Sealed             | Jul-04                      | Council            | Proctor St - Change                                     | Woomelang         |                    | Urban          |
| 9407    | DETTMAN LANE         | 190            | 312          | 122        | UA1            | Sealed             | Jul-04                      | Council            | Change - Brock Street                                   | Woomelang         |                    | Urban          |
| 9407    | DETTMAN LANE         | 312            | 402          | 90         | UA4            | Unsealed           | Jul-04                      | Council            | Brock Street - Roberts Street                           | Woomelang         |                    | Urban          |
| 1998    | DEUTSCHER LANE       | 0              | 1060         | 1060       | RA7            | Unsealed           | Jul-04                      | Council            | 00 at Niewands Road -                                   | N6/N7             |                    | Rural          |
| 1998    | DEUTSCHER LANE       | 1060           | 2400         | 1340       | NULL PAV       | Unsealed           | Jul-04                      | Council            | 00 at Niewands Road - Warmuth Road                      | N6/N7             |                    | Rural          |
| 1899    | DEVEREUX LANE        | 0              | 1620         | 1620       | RA6            | Unsealed           | Jul-04                      | Council            | 00 at Graetz Road - Sleeps Lane                         | K4                |                    | Rural          |
| 8124    | DEVEREUX STREET      | 0              | 95           | 95         | UA1            | Sealed             | Jul-04                      | Council            | Arnold st - Milbourne St                                | Warracknabeal     |                    | Urban          |
| 8124    | DEVEREUX STREET      | 95             | 125          | 30         | UA1            | Sealed             | Jul-04                      | Council            | Milbourne St - Milbourne St                             | Warracknabeal     |                    | Urban          |
| 8124    | DEVEREUX STREET      | 125            | 357          | 232        | UA1            | Sealed             | Jul-04                      | Council            | Milbourne St - Lyle Street                              | Warracknabeal     |                    | Urban          |
| 8124    | DEVEREUX STREET      | 357            | 463          | 106        | UA1            | Sealed             | Jul-04                      | Council            | Lyle Street - Shank St                                  | Warracknabeal     |                    | Urban          |
| 8124    | DEVEREUX STREET      | 463            | 493          | 30         | UA1            | Sealed             | Jul-04                      | Council            | Shank St - Shank St                                     | Warracknabeal     |                    | Urban          |
| 8124    | DEVEREUX STREET      | 493            | 599          | 106        | UA1            | Sealed             | Jul-04                      | Council            | Shank St - Woolcock St                                  | Warracknabeal     |                    | Urban          |
| 8124    | DEVEREUX STREET      | 599            | 630          | 31         | UA1            | Sealed             | Jul-04                      | Council            | Woolcock St - Woolcock St                               | Warracknabeal     |                    | Urban          |
| 8124    | DEVEREUX STREET      | 630            | 872          | 242        | UA1            | Sealed             | Jul-04                      | Council            | Woolcock St - Phillips St                               | Warracknabeal     |                    | Urban          |
| 8124    | DEVEREUX STREET      | 872            | 902          | 30         | UA1            | Sealed             | Jul-04                      | Council            | Phillips St - Phillips St                               | Warracknabeal     |                    | Urban          |
| 8124    | DEVEREUX STREET      | 902            | 1166         | 264        | UA1            | Sealed             | Jul-04                      | Council            | Phillips St - Kellsall St                               | Warracknabeal     |                    | Urban          |
| 8124    | DEVEREUX STREET      | 1166           | 1260         | 94         | UA1            | Sealed             | Jul-04                      | Council            | Kellsall St - Bowman St                                 | Warracknabeal     |                    | Urban          |
| 2047    | DIMBOOLA MINYIP ROAD | 0              | 1497         | 1497       | RL1            | Sealed             | Jul-04                      | Council            | 00 at Geodetic Road - Barrat Quarry Rd                  | N3/N5             |                    | Rural          |
| 2047    | DIMBOOLA MINYIP ROAD | 1497           | 3215         | 1718       | RL1            | Sealed             | Jul-04                      | Horsham Rural City | Change-00 at Geodetic Road - Change                     | N3/N5             | YSC-HRCC           | Rural          |
| 2047    | DIMBOOLA MINYIP ROAD | 3215           | 5309         | 2094       | RL1            | Sealed             | Jul-04                      | Horsham Rural City | Change-00 at Geodetic Road - Change                     | N3/N5             | YSC-HRCC           | Rural          |
| 2047    | DIMBOOLA MINYIP ROAD | 5309           | 5366         | 57         | RL1            | Sealed             | Jul-04                      | Horsham Rural City | Change-00 at Geodetic Road - Change                     | N3/N5             | YSC-HRCC           | Rural          |
| 2047    | DIMBOOLA MINYIP ROAD | 5366           | 5417         | 51         | RL1            | Sealed             | Jul-04                      | Horsham Rural City | Change-00 at Geodetic Rd - Blue Ribbon Road             | N3/N5             | YSC-HRCC           | Rural          |
| 2047    | DIMBOOLA MINYIP ROAD | 5417           | 5471         | 54         | RL1            | Sealed             | Jul-04                      | Horsham Rural City | Blue Ribbon Rd- 00 at Geodetic Rd - Change-Heading East | N3/N5             | YSC-HRCC           | Rural          |
| 2047    | DIMBOOLA MINYIP ROAD | 5471           | 5934         | 463        | RL1            | Sealed             | Jul-04                      | Horsham Rural City | Change-00 at Geodetic Road - Change                     | N3/N5             | YSC-HRCC           | Rural          |
| 2047    | DIMBOOLA MINYIP ROAD | 5934           | 6910         | 976        | RL1            | Sealed             | Jul-04                      | Horsham Rural City | Change-00 at Geodetic Road - Change                     | N3/N5             | YSC-HRCC           | Rural          |



**YARRIAMBIACK SHIRE COUNCIL**  
**ROAD REGISTER**  
**SCHEDULE 1**

VERSION - 10

| Road Id | Road Name                      | Start Distance | End Distance | Length (m) | Road Hierarchy | Sealed or Unsealed | Date Proclaimed Public Road | Asset Owner        | From - To Segment Detail                                       | District Location | Boundaries of Road | Urban or Rural |
|---------|--------------------------------|----------------|--------------|------------|----------------|--------------------|-----------------------------|--------------------|--|-------------------|--------------------|----------------|
| 2047    | <b>DIMBOOLA MINYIP ROAD</b>    | 6910           | 7960         | 1050       | RL1            | Sealed             | Jul-04                      | Horsham Rural City | Change-00 at Geodetic Road - Change-7,079= Albrechts Rd        | N3/N5             | YSC-HRCC           | Rural          |
| 2047    | <b>DIMBOOLA MINYIP ROAD</b>    | 7960           | 8412         | 452        | RL1            | Sealed             | Jul-04                      | Horsham Rural City | Change-00 at Geodetic Road - Change                            | N3/N5             | YSC-HRCC           | Rural          |
| 2047    | <b>DIMBOOLA MINYIP ROAD</b>    | 8412           | 9228         | 816        | RL1            | Sealed             | Jul-04                      | Horsham Rural City | Change-00 at Geodetic Road - Change-8,713= Newells Rd          | N3/N5             | YSC-HRCC           | Rural          |
| 2047    | <b>DIMBOOLA MINYIP ROAD</b>    | 9228           | 11070        | 1842       | RL1            | Sealed             | Jul-04                      | Horsham Rural City | Change-00 at Geodetic Road - Change                            | N3/N5             | YSC-HRCC           | Rural          |
| 2047    | <b>DIMBOOLA MINYIP ROAD</b>    | 11070          | 11315        | 245        | RL1            | Sealed             | Jul-04                      | Horsham Rural City | Change-00 at Geodetic Road - Change-11,306= Dogwood Road       | N3/N5             | YSC-HRCC           | Rural          |
| 2047    | <b>DIMBOOLA MINYIP ROAD</b>    | 11315          | 12938        | 1623       | RL1            | Sealed             | Jul-04                      | Council            | 00 at Geodetic Road - Barrat Quarry Rd                         | N3/N5             |                    | Rural          |
| 2047    | <b>DIMBOOLA MINYIP ROAD</b>    | 12938          | 14208        | 1270       | RL1            | Sealed             | Jul-04                      | Council            | Barrat Quarry Rd-00 at Geodetic Road - Change                  | N3/N5             | YSC-HRCC           | Rural          |
| 2047    | <b>DIMBOOLA MINYIP ROAD</b>    | 14208          | 15607        | 1399       | RL1            | Sealed             | Jul-04                      | Council            | 00 at Geodetic Road - Change, Ailsa Wheat Rd=14573             | N3/N5             | YSC-HRCC           | Rural          |
| 2047    | <b>DIMBOOLA MINYIP ROAD</b>    | 15607          | 17547        | 1940       | RL1            | Sealed             | Jul-04                      | Council            | 00 at Geodetic Road - Crafters Rd                              | N3/N5             | YSC-HRCC           | Rural          |
| 2047    | <b>DIMBOOLA MINYIP ROAD</b>    | 17547          | 18542        | 995        | RL1            | Sealed             | Jul-04                      | Council            | Crafters Rd-00 at Geodetic Road - Change (17,917= Powell Lane) | N3/N5             | YSC-HRCC           | Rural          |
| 2047    | <b>DIMBOOLA MINYIP ROAD</b>    | 18542          | 19570        | 1028       | RL1            | Sealed             | Jul-04                      | Council            | 00 at Geodetic Road - Change                                   | N3/N5             | YSC-HRCC           | Rural          |
| 2047    | <b>DIMBOOLA MINYIP ROAD</b>    | 19570          | 19762        | 192        | RL1            | Sealed             | Jul-04                      | Council            | 00 at Geodetic Road - Henty Highway                            | N3/N5             | YSC-HRCC           | Rural          |
| 8189    | <b>DIMBOOLA RD SERVICE</b>     | 0              | 280          | 280        | UA1            | Sealed             | Jul-04                      | Council            | Craig Ave - Change   | Warracknabeal     |                    | Urban          |
| 8189    | <b>DIMBOOLA RD SERVICE</b>     | 0              | 22           | 22         | UA1            | Sealed             | Jul-04                      | Council            | Dimboola Service Rd - Dimboola Road (main road)                | Warracknabeal     |                    | Urban          |
| 8189    | <b>DIMBOOLA RD SERVICE</b>     | 280            | 399          | 119        | UA1            | Sealed             | Jul-04                      | Council            | Change - End seal  | Warracknabeal     |                    | Urban          |
| 8189    | <b>DIMBOOLA RD SERVICE</b>     | 399            | 550          | 151        | UA5            | Unsealed           | Jul-04                      | Council            | End seal - End   | Warracknabeal     |                    | Urban          |
| 8125    | <b>DIMBOOLA ROAD (SOUTH)</b>   | 0              | 508          | 508        | UC1            | Sealed             | Jul-04                      | VicRoads           | Asquith Res - End K&C  | Warracknabeal     | VicRoads           | Urban          |
| 8125    | <b>DIMBOOLA ROAD (SOUTH)</b>   | 508            | 668          | 160        | UC1            | Sealed             | Jul-04                      | VicRoads           | End K&C - End  | Warracknabeal     | VicRoads           | Urban          |
| 9203    | <b>DINGWELL STREET</b>         | 0              | 126          | 126        | UA1            | Sealed             | Jul-04                      | Council            | Gladstone St - Bell Street                                     | Beulah            |                    | Urban          |
| 9203    | <b>DINGWELL STREET</b>         | 126            | 168          | 42         | UA1            | Sealed             | Jul-04                      | Council            | Bell Street - Change   | Beulah            |                    | Urban          |
| 9203    | <b>DINGWELL STREET</b>         | 168            | 186          | 18         | UA1            | Sealed             | Jul-04                      | Council            | Change - Change  | Beulah            |                    | Urban          |
| 9203    | <b>DINGWELL STREET</b>         | 186            | 356          | 170        | UA1            | Sealed             | Jul-04                      | Council            | Change - Murdoch St  | Beulah            |                    | Urban          |
| 9203    | <b>DINGWELL STREET</b>         | 356            | 470          | 114        | UA1            | Sealed             | Jul-04                      | Council            | Murdoch St - Lascelles St                                      | Beulah            |                    | Urban          |
| 9001    | <b>DIXON STREET</b>            | 0              | 126          | 126        | UA2            | Unsealed           | Jul-04                      | Council            | Paine St - King St   | Brim              |                    | Urban          |
| 9001    | <b>DIXON STREET</b>            | 126            | 252          | 126        | UA1            | Sealed             | Jul-04                      | Council            | King St - Swann St   | Brim              |                    | Urban          |
| 9001    | <b>DIXON STREET</b>            | 252            | 357          | 105        | UA1            | Sealed             | Jul-04                      | Council            | Swann St - Simson St   | Brim              |                    | Urban          |
| 1176    | <b>DODGSHUN BELLINGER ROAD</b> | 0              | 1470         | 1470       | RA6            | Unsealed           | Jul-04                      | Council            | 00 at Hopetoun Walpeup Road - Dogshuns Road                    | E5                |                    | Rural          |
| 1176    | <b>DODGSHUN BELLINGER ROAD</b> | 1470           | 3010         | 1540       | RA2            | Unsealed           | Jul-04                      | Council            | 00 at Hopetoun Walpeup Road -                                  | E5                |                    | Rural          |
| 1176    | <b>DODGSHUN BELLINGER ROAD</b> | 3010           | 3670         | 660        | RA2            | Unsealed           | Jul-04                      | Council            | 00 at Hopetoun Walpeup Road -                                  | E5                |                    | Rural          |
| 1176    | <b>DODGSHUN BELLINGER ROAD</b> | 3670           | 4220         | 550        | RA5            | Unsealed           | Jul-04                      | Council            | 00 at Hopetoun Walpeup Road -                                  | E5                |                    | Rural          |
| 1176    | <b>DODGSHUN BELLINGER ROAD</b> | 4220           | 6310         | 2090       | RA6            | Unsealed           | Jul-04                      | Council            | 00 at Hopetoun Walpeup Road - Hiltons Road                     | E5                |                    | Rural          |
| 9110    | <b>DODGSHUN STREET</b>         | 0              | 240          | 240        | UA1            | Sealed             | Jul-04                      | Council            | Cumming St - Phillips St                                       | Hopetoun          |                    | Urban          |
| 9110    | <b>DODGSHUN STREET</b>         | 240            | 260          | 20         | UA1            | Sealed             | Jul-04                      | Council            | Phillips St - Phillips St                                      | Hopetoun          |                    | Urban          |



**YARRIAMBIACK SHIRE COUNCIL**  
**ROAD REGISTER**  
**SCHEDULE 1**

VERSION - 10

| Road Id | Road Name        | Start Distance | End Distance | Length (m) | Road Hierarchy | Sealed or Unsealed | Date Proclaimed Public Road | Asset Owner        | From - To Segment Detail                            | District Location | Boundaries of Road   | Urban or Rural |
|---------|------------------|----------------|--------------|------------|----------------|--------------------|-----------------------------|--------------------|---|-------------------|----------------------|----------------|
| 9110    | DODGSHUN STREET  | 260            | 386          | 126        | UA1            | Sealed             | Jul-04                      | Council            | Phillips St - Lascelles St                          | Hopetoun          |                      | Urban          |
| 9110    | DODGSHUN STREET  | 386            | 441          | 55         | UA4            | Unsealed           | Jul-04                      | Council            | Lascelles St - Laneway                              | Hopetoun          |                      | Urban          |
| 1175    | DODGSHUNS ROAD   | 0              | 300          | 300        | RA2            | Unsealed           | Jul-04                      | Council            | 00 at Henty Highway -                               | E5                |                      | Rural          |
| 1175    | DODGSHUNS ROAD   | 300            | 2850         | 2550       | RA2            | Unsealed           | Jul-04                      | Council            | 00 at Henty Highway -                               | E5                |                      | Rural          |
| 1175    | DODGSHUNS ROAD   | 2850           | 4470         | 1620       | RA5            | Unsealed           | Jul-04                      | Council            | 00 at Henty Highway -                               | E5                |                      | Rural          |
| 1175    | DODGSHUNS ROAD   | 4470           | 5280         | 810        | RA6            | Unsealed           | Jul-04                      | Council            | 00 at Henty Highway - Hopetoun Walpeup Road         | E5                |                      | Rural          |
| 1344    | DOGWOOD ROAD     | 0              | 1590         | 1590       | RA2            | Unsealed           | Jul-04                      | Council            | 00 at Dimboola Minyip Rd -                          | L4/N4             |                      | Rural          |
| 1344    | DOGWOOD ROAD     | 1590           | 3380         | 1790       | RA5            | Unsealed           | Jul-04                      | Council            | 00 at Dimboola Minyip Rd -                          | L4/N4             |                      | Rural          |
| 1344    | DOGWOOD ROAD     | 3380           | 5210         | 1830       | RA2            | Unsealed           | Jul-04                      | Council            | 00 at Dimboola Minyip Rd - Barrat Road              | L4/N4             |                      | Rural          |
| 1344    | DOGWOOD ROAD     | 5210           | 6380         | 1170       | RA2            | Unsealed           | Jul-04                      | Council            | 00 at Dimboola Minyip Rd -                          | L4/N4             |                      | Rural          |
| 1344    | DOGWOOD ROAD     | 6380           | 8030         | 1650       | RA2            | Unsealed           | Jul-04                      | Council            | 00 at Dimboola Minyip Rd - Wallup Hall Road         | L4/N4             | 8.03 =Wallup Hall Rd | Rural          |
| 1344    | DOGWOOD ROAD     | 8030           | 15230        | 7200       | RA6            | Unsealed           | Jul-04                      | Council            | 00 at Dimboola Minyip Rd - Borung Highway           | L4/N4             |                      | Rural          |
| 1400    | DONALD LAEN ROAD | 0              | 1520         | 1520       | RC2            | Unsealed           | Jul-04                      | Northern Grampians | 00 at Minyip Rich Avon Road - Un-named Road Res (E) | M9/N9             | YSC-NGSC             | Rural          |
| 1400    | DONALD LAEN ROAD | 1520           | 2000         | 480        | RC2            | Unsealed           | Jul-04                      | Council            | 00 at Minyip Rich Avon Road -                       | M9/N9             |                      | Rural          |
| 1400    | DONALD LAEN ROAD | 2000           | 3200         | 1200       | RC2            | Unsealed           | Jul-04                      | Council            | 00 at Minyip Rich Avon Road -                       | M9/N9             |                      | Rural          |
| 1400    | DONALD LAEN ROAD | 3200           | 3960         | 760        | RC2            | Unsealed           | Jul-04                      | Council            | 00 at Minyip Rich Avon Road - I Evans Road          | M9/N9             |                      | Rural          |
| 1400    | DONALD LAEN ROAD | 3960           | 6890         | 2930       | RC1            | Sealed             | Jul-04                      | Buloke             | 00 at Minyip Rich Avon Rd -                         | M9/N9             | YSC-BSC              | Rural          |
| 1400    | DONALD LAEN ROAD | 6890           | 7022         | 132        | RC1            | Sealed             | Jul-04                      | Buloke             | 00 at Minyip Rich Avon Rd -                         | M9/N9             | YSC-BSC              | Rural          |
| 1400    | DONALD LAEN ROAD | 7022           | 7210         | 188        | RC1            | Sealed             | Jul-04                      | Buloke             | 00 at Minyip Rich Avon Rd -                         | M9/N9             | YSC-BSC              | Rural          |
| 1872    | DOOLEYS ROAD     | 0              | 870          | 870        | RA6            | Unsealed           | Jul-04                      | Council            | 00 at Hopetoun Rainbow Road - Plumpton Road         | F4                |                      | Rural          |
| 1753    | DORRIGAL LANE    | 0              | 960          | 960        | RA5            | Unsealed           | Jul-04                      | Council            | 00 at W'beal Rainbow Road - O'Neil Road             | J3                |                      | Rural          |
| 1728    | DOWNES ROAD      | 0              | 1180         | 1180       | RA2            | Unsealed           | Jul-04                      | Council            | 00 Areegra Exchange Road -                          | K8                |                      | Rural          |
| 1728    | DOWNES ROAD      | 1180           | 2330         | 1150       | RA6            | Unsealed           | Jul-04                      | Council            | 00 Areegra Exchange Road - Shire Boundary           | K8                |                      | Rural          |
| 1728    | DOWNES ROAD      | 2330           | 2870         | 540        | RA6            | Unsealed           | Jul-04                      | Buloke             | 00 Areegra Exchange Road - Shire Boundary           | K8                | YSC-BSC              | Rural          |
| 1853    | DOWNEY LANE      | 0              | 940          | 940        | RA7            | Unsealed           | Jul-04                      | Council            | 00 at Hopetoun Yaapect Road - North end             | F4                |                      | Rural          |
| 9135    | DRAINAGE RESERVE | 0              | 265          | 265        | UA4            | Unsealed           | Jul-04                      | Council            | Austin Street - End                                 | Hopetoun          |                      | Urban          |
| 1418    | DRILLERS ROAD    | 0              | 970          | 970        | RA2            | Unsealed           | Jul-04                      | Council            | 00 at Yarriambiack Creek - Longerenong W'beal Road  | N5                |                      | Rural          |
| 1418    | DRILLERS ROAD    | 970            | 2460         | 1490       | RA6            | Unsealed           | Jul-04                      | Council            | 00 at Yarriambiack Creek - Kewell School Road       | N5                |                      | Rural          |
| 1828    | DROVERS LANE     | 0              | 4050         | 4050       | RA6            | Unsealed           | Jul-04                      | Council            | 00 at Ruwoldts Road - Banyena Pimpinio Road         | O7                |                      | Rural          |
| 1996    | DRUM LANE        | 0              | 3420         | 3420       | RA7            | Unsealed           | Jul-04                      | Council            | 00 at Lallat Banyena Road - A Matthews Road         | O9                |                      | Rural          |
| 2001    | DUCK SWAMP ROAD  | 0              | 4570         | 4570       | RA7            | Unsealed           | Jul-04                      | Council            | 00 at Mattiske Road - Hotkers Road                  | N7                |                      | Rural          |
| 9408    | DUDLEY STREET    | 0              | 100          | 100        | UA6            | Unsealed           | Jul-04                      | Council            | Brook Street - End                                  | Woomelang         |                      | Urban          |
| 1577    | DUMBUOY ROAD     | 0              | 1430         | 1430       | RC1            | Sealed             | Jul-04                      | Council            | 00 at Cemetery Road - 1,430 = Cannum 5 Chain Road   | L5                |                      | Rural          |

YARRIAMBIA CK SHIRE COUNCIL  
ROAD REGISTER  
SCHEDULE 1

VERSION - 10

| Road Id | Road Name                 | Start Distance | End Distance | Length (m) | Road Hierarchy | Sealed or Unsealed | Date Proclaimed Public Road | Asset Owner | From - To Segment Detail                           | District Location | Boundaries of Road       | Urban or Rural |
|---------|---------------------------|----------------|--------------|------------|----------------|--------------------|-----------------------------|-------------|--|-------------------|--------------------------|----------------|
| 1577    | DUMBUOY ROAD              | 1430           | 1640         | 210        | RC1            | Sealed             | Jul-04                      | Council     | 00 at Cemetery Road -                              | L5                |                          | Rural          |
| 1577    | DUMBUOY ROAD              | 1640           | 2180         | 540        | RC1            | Sealed             | Jul-04                      | Council     | 00 at Cemetery Road -                              | L5                |                          | Rural          |
| 1577    | DUMBUOY ROAD              | 2180           | 3010         | 830        | RC1            | Sealed             | Jul-04                      | Council     | 00 at Cemetery Road - Henty Highway                | L5                |                          | Rural          |
| 1577    | DUMBUOY ROAD              | 3010           | 4190         | 1180       | RA6            | Unsealed           | Jul-04                      | Council     | 00 at Cemetery Road - Stawell W'beal Road          | L5                |                          | Rural          |
| 8408    | DUNCAN STREET (Murtoa)    | 0              | 157          | 157        | UA1            | Sealed             | Jul-04                      | Council     | Munro Street - Change                              | Murtoa            |                          | Urban          |
| 8408    | DUNCAN STREET (Murtoa)    | 157            | 232          | 75         | UA1            | Sealed             | Jul-04                      | Council     | Change - Marma Street                              | Murtoa            |                          | Urban          |
| 8408    | DUNCAN STREET (Murtoa)    | 232            | 424          | 192        | UC1            | Sealed             | Jul-04                      | Council     | Marma Street - Breen Street                        | Murtoa            |                          | Urban          |
| 8408    | DUNCAN STREET (Murtoa)    | 424            | 626          | 202        | UA1            | Sealed             | Jul-04                      | Council     | Breen Street - Degenhardt Street                   | Murtoa            |                          | Urban          |
| 8408    | DUNCAN STREET (Murtoa)    | 626            | 656          | 30         | UA1            | Sealed             | Jul-04                      | Council     | Degenhardt Street - Degenhardt Street              | Murtoa            |                          | Urban          |
| 8408    | DUNCAN STREET (Murtoa)    | 656            | 768          | 112        | UA1            | Sealed             | Jul-04                      | Council     | Degenhardt Street - Comyn Street                   | Murtoa            |                          | Urban          |
| 8127    | DUNCAN STREET (Warrack)   | 0              | 156          | 156        | UA1            | Sealed             | Jul-04                      | Council     | Kelsall St - End                                   | Warracknabeal     |                          | Urban          |
| 8128    | DUNGEY STREET             | 0              | 657          | 657        | UA1            | Sealed             | Jul-04                      | Council     | Henty Hwy - Government Rd                          | Warracknabeal     |                          | Urban          |
| 1466    | DUNLOPS ROAD              | 0              | 1310         | 1310       | RA2            | Unsealed           | Jul-04                      | Council     | 00 at Mathesons Road -                             | O8                | 1.31=Lallat Banyena Road | Rural          |
| 1466    | DUNLOPS ROAD              | 1310           | 2460         | 1150       | RA2            | Unsealed           | Jul-04                      | Council     | 00 at Mathesons Road -                             | O8                |                          | Rural          |
| 1466    | DUNLOPS ROAD              | 2460           | 2920         | 460        | RA2            | Unsealed           | Jul-04                      | Council     | 00 at Mathesons Road -                             | O8                |                          | Rural          |
| 1466    | DUNLOPS ROAD              | 2920           | 3080         | 160        | RA2            | Unsealed           | Jul-04                      | Council     | 00 at Mathesons Road -                             | O8                |                          | Rural          |
| 1466    | DUNLOPS ROAD              | 3080           | 3550         | 470        | RA2            | Unsealed           | Jul-04                      | Council     | 00 at Mathesons Road -                             | O8                |                          | Rural          |
| 1466    | DUNLOPS ROAD              | 3550           | 3970         | 420        | RA2            | Unsealed           | Jul-04                      | Council     | 00 at Mathesons Road -                             | O8                |                          | Rural          |
| 1466    | DUNLOPS ROAD              | 3970           | 4930         | 960        | RA2            | Unsealed           | Jul-04                      | Council     | 00 at Mathesons Road -                             | O8                |                          | Rural          |
| 1466    | DUNLOPS ROAD              | 4930           | 7440         | 2510       | RA6            | Unsealed           | Jul-04                      | Council     | 00 at Mathesons Road - Banyena Pimpinio            | O8                |                          | Rural          |
| 1555    | DUNMUNKLE CREEK EAST ROAD | 0              | 1150         | 1150       | RA2            | Unsealed           | Jul-04                      | Council     | 00 at Banyena Pimpinio Road -                      | O8                |                          | Rural          |
| 1555    | DUNMUNKLE CREEK EAST ROAD | 1150           | 3690         | 2540       | RA6            | Unsealed           | Jul-04                      | Council     | 00 at Banyena Pimpinio Road - Dunmunkle Creek Road | O8                |                          | Rural          |
| 1739    | DUNMUNKLE CREEK ROAD      | 0              | 600          | 600        | RA2            | Unsealed           | Jul-04                      | Council     | 00 at Lallat North Road -                          | N8/O8             |                          | Rural          |
| 1739    | DUNMUNKLE CREEK ROAD      | 600            | 3740         | 3140       | RA6            | Unsealed           | Jul-04                      | Council     | 00 at Lallat North Road - End                      | N8/O8             |                          | Rural          |
| 1739    | DUNMUNKLE CREEK ROAD      | 3740           | 6360         | 2620       | RA6            | Unsealed           | Jul-04                      | Council     | 00 at Lallat North Road -                          | N8/O8             |                          | Rural          |
| 1739    | DUNMUNKLE CREEK ROAD      | 6360           | 7210         | 850        | RA2            | Unsealed           | Jul-04                      | Council     | 00 at Lallat North Road - Banyena Pimpinio Road    | N8/O8             |                          | Rural          |
| 1739    | DUNMUNKLE CREEK ROAD      | 7210           | 11110        | 3900       | RA6            | Unsealed           | Jul-04                      | Council     | 00 at Lallat North Road - Minyip Banyena Road      | N8/O8             |                          | Rural          |
| 1531    | DUNMUNKLE ESTATE ROAD     | 0              | 7180         | 7180       | RA6            | Unsealed           | Jul-04                      | Council     | 00 at Burrum Lawler - Donald Murtoa Road           | M8                |                          | Rural          |
| 1975    | DUNMUNKLE SCHOOL ROAD     | 0              | 2060         | 2060       | RA6            | Unsealed           | Jul-04                      | Council     | 00 at Donald Murtoa Road - McLachlans Road         | M7                |                          | Rural          |
| 1975    | DUNMUNKLE SCHOOL ROAD     | 2060           | 2510         | 450        | RA6            | Unsealed           | Jul-04                      | Council     | 00 at Donald Murtoa Road -                         | M7                |                          | Rural          |
| 1975    | DUNMUNKLE SCHOOL ROAD     | 2510           | 3670         | 1160       | RA5            | Unsealed           | Jul-04                      | Council     | 00 at Donald Murtoa Road - Milgates Road           | M7                |                          | Rural          |
| 1975    | DUNMUNKLE SCHOOL ROAD     | 3670           | 3950         | 280        | RA2            | Unsealed           | Jul-04                      | Council     | 00 at Donald Murtoa Road -                         | M7                |                          | Rural          |
| 1975    | DUNMUNKLE SCHOOL ROAD     | 3950           | 5270         | 1320       | RA6            | Unsealed           | Jul-04                      | Council     | 00 at Donald Murtoa Road - Walkers Road            | M7                |                          | Rural          |



**YARRIAMBIAK SHIRE COUNCIL**  
**ROAD REGISTER**  
**SCHEDULE 1**

VERSION - 10

| Road Id | Road Name             | Start Distance | End Distance | Length (m) | Road Hierarchy | Sealed or Unsealed | Date Proclaimed Public Road | Asset Owner | From - To Segment Detail                           | District Location | Boundaries of Road | Urban or Rural |
|---------|-----------------------|----------------|--------------|------------|----------------|--------------------|-----------------------------|-------------|--|-------------------|--------------------|----------------|
| 1975    | DUNMUNKLE SCHOOL ROAD | 5270           | 6860         | 1590       | RA7            | Unsealed           | Jul-04                      | Council     | 00 at Donald Murtoa Road - Pyres Road              | M7                |                    | Rural          |
| 1720    | DUNN ROAD             | 0              | 1820         | 1820       | RA2            | Unsealed           | Jul-04                      | Council     | 00 at Lah West Road -                              | J5/K5             |                    | Rural          |
| 1720    | DUNN ROAD             | 1820           | 3070         | 1250       | RA6            | Unsealed           | Jul-04                      | Council     | 00 at Lah West Road - Exchange Road                | J5/K5             |                    | Rural          |
| 1720    | DUNN ROAD             | 3070           | 7610         | 4540       | RA6            | Unsealed           | Jul-04                      | Council     | 00 at Lah West Road -                              | J5/K5             |                    | Rural          |
| 1720    | DUNN ROAD             | 7610           | 9160         | 1550       | RA6            | Unsealed           | Jul-04                      | Council     | 00 at Lah West Road - Jeparit W'beal Road          | J5/K5             |                    | Rural          |
| 1187    | DUTHIES ROAD          | 0              | 4560         | 4560       | RA7            | Unsealed           | Jul-04                      | Council     | 00 at Church St - McDowalls Road                   | E7/E8             |                    | Rural          |
| 1731    | DUTHIES TRACK         | 0              | 640          | 640        | RA2            | Unsealed           | Jul-04                      | Council     | 00 at Hopetoun Sea Lake Road -                     | D8/E8             |                    | Rural          |
| 1731    | DUTHIES TRACK         | 640            | 4870         | 4230       | RA7            | Unsealed           | Jul-04                      | Council     | 00 at Hopetoun Sea Lake Road - Lascelles East Road | D8/E8             |                    | Rural          |
| 1731    | DUTHIES TRACK         | 4870           | 5560         | 690        | RA2            | Unsealed           | Jul-04                      | Council     | 00 at Hopetoun Sea Lake Road -                     | D8/E8             |                    | Rural          |
| 1731    | DUTHIES TRACK         | 5560           | 7320         | 1760       | RA7            | Unsealed           | Jul-04                      | Council     | 00 at Hopetoun Sea Lake Road - End                 | D8/E8             |                    | Rural          |
| 8205    | DYER STREET           | 0              | 57           | 57         | UA1            | Sealed             | Jul-04                      | Council     | McIntyres Rd - Change                              | Rupanyup          |                    | Urban          |
| 8205    | DYER STREET           | 57             | 198          | 141        | UA1            | Sealed             | Jul-04                      | Council     | Change - Change                                    | Rupanyup          |                    | Urban          |
| 8205    | DYER STREET           | 198            | 307          | 109        | UA1            | Sealed             | Jul-04                      | Council     | Change - Brunton Ave                               | Rupanyup          |                    | Urban          |
| 8205    | DYER STREET           | 307            | 324          | 17         | UA1            | Sealed             | Jul-04                      | Council     | Brunton Ave - Brunton Ave                          | Rupanyup          |                    | Urban          |
| 8205    | DYER STREET           | 324            | 425          | 101        | UA1            | Sealed             | Jul-04                      | Council     | Brunton Ave - McIntosh Ave                         | Rupanyup          |                    | Urban          |
| 8205    | DYER STREET           | 425            | 443          | 18         | UA1            | Sealed             | Jul-04                      | Council     | McIntosh Ave - McIntosh Ave                        | Rupanyup          |                    | Urban          |
| 8205    | DYER STREET           | 443            | 544          | 101        | UA1            | Sealed             | Jul-04                      | Council     | McIntosh Ave - Simpson Ave                         | Rupanyup          |                    | Urban          |
| 8205    | DYER STREET           | 544            | 563          | 19         | UA1            | Sealed             | Jul-04                      | Council     | Simpson Ave - Simpson Ave                          | Rupanyup          |                    | Urban          |
| 8205    | DYER STREET           | 563            | 677          | 114        | UA1            | Sealed             | Jul-04                      | Council     | Simpson Ave - Sweetman St                          | Rupanyup          |                    | Urban          |
| 8205    | DYER STREET           | 677            | 697          | 20         | UA1            | Sealed             | Jul-04                      | Council     | Sweetman St - Sweetman St                          | Rupanyup          |                    | Urban          |
| 8205    | DYER STREET           | 697            | 808          | 111        | UA1            | Sealed             | Jul-04                      | Council     | Sweetman St - Wood St                              | Rupanyup          |                    | Urban          |
| 8205    | DYER STREET           | 808            | 838          | 30         | UA1            | Sealed             | Jul-04                      | Council     | Wood St - Wood St                                  | Rupanyup          |                    | Urban          |
| 8205    | DYER STREET           | 838            | 930          | 92         | UA1            | Sealed             | Jul-04                      | Council     | Wood St - Westcott Ave                             | Rupanyup          |                    | Urban          |
| 8205    | DYER STREET           | 930            | 946          | 16         | UA1            | Sealed             | Jul-04                      | Council     | Westcott Ave - Westcott Ave                        | Rupanyup          |                    | Urban          |
| 8205    | DYER STREET           | 946            | 1073         | 127        | UA1            | Sealed             | Jul-04                      | Council     | Westcott Ave - Walter St                           | Rupanyup          |                    | Urban          |
| 8205    | DYER STREET           | 1073           | 1093         | 20         | UA1            | Sealed             | Jul-04                      | Council     | Walter St - Walter St                              | Rupanyup          |                    | Urban          |
| 8205    | DYER STREET           | 1093           | 1253         | 160        | UA1            | Sealed             | Jul-04                      | Council     | Walter St - Change                                 | Rupanyup          |                    | Urban          |
| 8205    | DYER STREET           | 1253           | 1554         | 301        | UA1            | Sealed             | Jul-04                      | Council     | Change - Wimmera Hwy                               | Rupanyup          |                    | Urban          |
| 1472    | DYERS ESTATE ROAD     | 0              | 1520         | 1520       | RA2(PM)        | Unsealed           | Jul-04                      | Council     | 00 at Stawell W'beal Road -                        | P7/P8             |                    | Rural          |
| 1472    | DYERS ESTATE ROAD     | 1520           | 2840         | 1320       | RA2(PM)        | Unsealed           | Jul-04                      | Council     | 00 at Stawell W'beal Road -                        | P7/P8             |                    | Rural          |
| 1472    | DYERS ESTATE ROAD     | 2840           | 4510         | 1670       | RA2(PM)        | Unsealed           | Jul-04                      | Council     | 00 at Stawell W'beal Road - Morgans Road           | P7/P8             |                    | Rural          |
| 1472    | DYERS ESTATE ROAD     | 4510           | 7830         | 3320       | SP2            | Unsealed           | Jul-04                      | Council     | 00 at Stawell W'beal Road -                        | P7/P8             |                    | Rural          |
| 1472    | DYERS ESTATE ROAD     | 7830           | 9400         | 1570       | SP2            | Unsealed           | Jul-04                      | Council     | 00 at Stawell W'beal Road - Popes Road             | P7/P8             |                    | Rural          |

YARRIAMBIACK SHIRE COUNCIL  
ROAD REGISTER  
SCHEDULE 1

VERSION - 10

| Road Id | Road Name                | Start Distance | End Distance | Length (m) | Road Hierarchy | Sealed or Unsealed | Date Proclaimed Public Road | Asset Owner | From - To Segment Detail                               | District Location | Boundaries of Road | Urban or Rural |
|---------|--------------------------|----------------|--------------|------------|----------------|--------------------|-----------------------------|-------------|--|-------------------|--------------------|----------------|
| 1472    | DYERS ESTATE ROAD        | 9400           | 11410        | 2010       | SP2            | Unsealed           | Jul-04                      | Council     | 00 at Stawell W'beal Road - Glenorchy Road             | P7/P8             |                    | Rural          |
| 1631    | DYERS ROAD               | 0              | 1840         | 1840       | RC2            | Unsealed           | Jul-04                      | Council     | 00 at Graces Road - Turriff West Road                  | C5                |                    | Rural          |
| 1936    | EAST MOUNT PLEASANT ROAD | 0              | 3110         | 3110       | RA6            | Unsealed           | Jul-04                      | Council     | 00 at Minyip Rich Avon Road - Midgeleys Road           | L7/N7             |                    | Rural          |
| 1936    | EAST MOUNT PLEASANT ROAD | 3110           | 4650         | 1540       | RA6            | Unsealed           | Jul-04                      | Council     | 00 at Minyip Rich Avon Road - Heintz Road              | L7/N7             |                    | Rural          |
| 1936    | EAST MOUNT PLEASANT ROAD | 4650           | 5600         | 950        | RA2            | Unsealed           | Jul-04                      | Council     | 00 at Minyip Rich Avon Road -                          | L7/N7             |                    | Rural          |
| 1936    | EAST MOUNT PLEASANT ROAD | 5600           | 6200         | 600        | RA6            | Unsealed           | Jul-04                      | Council     | 00 at Minyip Rich Avon Road - McLachlans Road          | L7/N7             |                    | Rural          |
| 1936    | EAST MOUNT PLEASANT ROAD | 6200           | 7840         | 1640       | RA7            | Unsealed           | Jul-04                      | Council     | 00 at Minyip Rich Avon Road - Milgates Road            | L7/N7             |                    | Rural          |
| 1936    | EAST MOUNT PLEASANT ROAD | 7840           | 10180        | 2340       | RA7            | Unsealed           | Jul-04                      | Council     | 00 at Minyip Rich Avon Road - Leith Road               | L7/N7             |                    | Rural          |
| 1936    | EAST MOUNT PLEASANT ROAD | 10180          | 14230        | 4050       | RA6            | Unsealed           | Jul-04                      | Council     | 00 at Minyip Rich Avon Road - Boolite Sheep Hills Road | L7/N7             |                    | Rural          |
| 1958    | EAST WALLUP ROAD         | 0              | 1640         | 1640       | RA6            | Unsealed           | Jul-04                      | Council     | 00 at Barrat Road - Wallup Church East Road            | M4                |                    | Rural          |
| 1958    | EAST WALLUP ROAD         | 1640           | 3130         | 1490       | RA6            | Unsealed           | Jul-04                      | Council     | 00 at Barrat Road - Wallup Hall Road                   | M4                |                    | Rural          |
| 1958    | EAST WALLUP ROAD         | 3130           | 4630         | 1500       | RA7            | Unsealed           | Jul-04                      | Council     | 00 at Barrat Road - Moloneys Road                      | M4                |                    | Rural          |
| 1285    | ECHUNGA ROAD             | 0              | 3500         | 3500       | RA2            | Unsealed           | Jul-04                      | Council     | 00 at Hopetoun Rainbow Road -                          | F3/F4             |                    | Rural          |
| 1285    | ECHUNGA ROAD             | 3500           | 4030         | 530        | RA2            | Unsealed           | Jul-04                      | Council     | 00 at Hopetoun Rainbow Road - Hofmaiers Road           | F3/F4             |                    | Rural          |
| 1285    | ECHUNGA ROAD             | 4030           | 7230         | 3200       | RA2            | Unsealed           | Jul-04                      | Council     | 00 at Hopetoun Rainbow Road -                          | F3/F4             |                    | Rural          |
| 1285    | ECHUNGA ROAD             | 7230           | 8200         | 970        | RA2            | Unsealed           | Jul-04                      | Council     | 00 at Hopetoun Rainbow Road -                          | F3/F4             |                    | Rural          |
| 1285    | ECHUNGA ROAD             | 8200           | 9210         | 1010       | RA2            | Unsealed           | Jul-04                      | Council     | 00 at Hopetoun Rainbow Road -                          | F3/F4             |                    | Rural          |
| 1285    | ECHUNGA ROAD             | 9210           | 10700        | 1490       | RA6            | Unsealed           | Jul-04                      | Council     | 00 at Hopetoun Rainbow Road -                          | F3/F4             |                    | Rural          |
| 1285    | ECHUNGA ROAD             | 10700          | 11240        | 540        | RA5            | Unsealed           | Jul-04                      | Council     | 00 at Hopetoun Rainbow Road - Hopevale Road            | F3/F4             |                    | Rural          |
| 1285    | ECHUNGA ROAD             | 11240          | 12720        | 1480       | RA6            | Unsealed           | Jul-04                      | Council     | 00 at Hopetoun Rainbow Road -                          | F3/F4             |                    | Rural          |
| 1285    | ECHUNGA ROAD             | 12720          | 14480        | 1760       | RA6            | Unsealed           | Jul-04                      | Council     | 00 at Hopetoun Rainbow Road - Yaapeet Kenmare Road     | F3/F4             |                    | Rural          |
| 1477    | EDGERTONS ROAD           | 0              | 3090         | 3090       | RA6            | Unsealed           | Jul-04                      | Council     | 00 at Banyena Pimpinio Road -                          | N7                |                    | Rural          |
| 1477    | EDGERTONS ROAD           | 3090           | 4470         | 1380       | RA2            | Unsealed           | Jul-04                      | Council     | 00 at Banyena Pimpinio Road - Robbins Road             | N7                |                    | Rural          |
| 1244    | EDMONDS ROAD             | 0              | 4390         | 4390       | RA6            | Unsealed           | Jul-04                      | Council     | 00 at Birchip Rainbow Road - Golf Hill Road            | G4/H4             |                    | Rural          |
| 1244    | EDMONDS ROAD             | 4390           | 6380         | 1990       | RA2            | Unsealed           | Jul-04                      | Council     | 00 at Birchip Rainbow Road -                           | G4/H4             |                    | Rural          |
| 1244    | EDMONDS ROAD             | 6380           | 7880         | 1500       | RA2            | Unsealed           | Jul-04                      | Council     | 00 at Birchip Rainbow Road - Kemps Road                | G4/H4             |                    | Rural          |
| 1239    | EDMONDS ROAD 2           | 0              | 2170         | 2170       | RA6            | Unsealed           | Jul-04                      | Council     | 00 at Murtoa Glenorchy Road -                          | P6/P7             |                    | Rural          |
| 1239    | EDMONDS ROAD 2           | 2170           | 4670         | 2500       | RA6            | Unsealed           | Jul-04                      | Council     | 00 at Murtoa Glenorchy Road - Hamiltons Road (break)   | P6/P7             |                    | Rural          |
| 1239    | EDMONDS ROAD 2           | 4670           | 6780         | 2110       | RA6            | Unsealed           | Jul-04                      | Council     | 00 at Murtoa Glenorchy Road - Slaughters Road          | P6/P7             |                    | Rural          |
| 8206    | EDWARD STREET            | 0              | 22           | 22         | UA1            | Sealed             | Jul-04                      | Council     | Stewart St - End of Hotmix                             | Rupanyup          |                    | Urban          |
| 8206    | EDWARD STREET            | 22             | 80           | 58         | UA1            | Sealed             | Jul-04                      | Council     | End of Hotmix - End                                    | Rupanyup          |                    | Urban          |
| 9703    | EDWARDS STREET           | 0              | 80           | 80         | UA1            | Sealed             | Jul-04                      | Council     | Main St - Goudie St                                    | Speed             |                    | Urban          |
| 8130    | ELIZABETH AVENUE         | 0              | 156          | 156        | UA1            | Sealed             | Jul-04                      | Council     | Craig Ave - Woodbine St                                | Warracknabeal     |                    | Urban          |



**YARRIAMBIACK SHIRE COUNCIL**  
**ROAD REGISTER**  
**SCHEDULE 1**

VERSION - 10

| Road Id | Road Name               | Start Distance | End Distance | Length (m) | Road Hierarchy | Sealed or Unsealed | Date Proclaimed Public Road | Asset Owner | From - To Segment Detail                       | District Location | Boundaries of Road | Urban or Rural |
|---------|-------------------------|----------------|--------------|------------|----------------|--------------------|-----------------------------|-------------|--|-------------------|--------------------|----------------|
| 8273    | ELIZABETH STREET        | 0              | 220          | 220        | UA3            | Sealed             | Jul-04                      | Council     | Gardiner Street - End                          | Warracknabeal     |                    | Urban          |
| 1812    | ELLAM WILLENABRINA ROAD | 0              | 2600         | 2600       | RC2            | Unsealed           | Jul-04                      | Council     | 00 at W'beal Rainbow Road -2600                | I3                |                    | Rural          |
| 1812    | ELLAM WILLENABRINA ROAD | 2600           | 3350         | 750        | RC2            | Unsealed           | Jul-04                      | Council     | 00 at W'beal Rainbow Road -                    | I3                |                    | Rural          |
| 1812    | ELLAM WILLENABRINA ROAD | 3350           | 4490         | 1140       | RC2            | Unsealed           | Jul-04                      | Council     | 00 at W'beal Rainbow Road - Geodetic Road      | I3                |                    | Rural          |
| 1834    | ELLEY ROAD              | 0              | 860          | 860        | RA6            | Unsealed           | Jul-04                      | Council     | 00 at Wimmera Highway - Hateley Road           | P7                |                    | Rural          |
| 2067    | ELLIOT ROAD             | 0              | 660          | 660        | RA2            | Unsealed           | Jul-04                      | Council     | 00 at Hopetoun Walpeup Road - 660              | B3                |                    | Rural          |
| 2067    | ELLIOT ROAD             | 660            | 1500         | 840        | RA2            | Unsealed           | Jul-04                      | Council     | 00 at Hopetoun Walpeup Road 660-1500           | B3                |                    | Rural          |
| 2067    | ELLIOT ROAD             | 1500           | 3930         | 2430       | RA2            | Unsealed           | Jul-04                      | Council     | 00 at Hopetoun Walpeup Road - Jim Jollys Road  | B3                |                    | Rural          |
| 1959    | ELSOM LANE              | 0              | 1860         | 1860       | RA7            | Unsealed           | Jul-04                      | Council     | 00 at McLennans Road - Borung Highway          | M3                |                    | Rural          |
| 1343    | ELSOMS ROAD             | 0              | 470          | 470        | RA2            | Unsealed           | Jul-04                      | Council     | 00 at Ailsa Road -                             | L4/M4             |                    | Rural          |
| 1343    | ELSOMS ROAD             | 470            | 1600         | 1130       | RA5            | Unsealed           | Jul-04                      | Council     | 00 at Ailsa Road -                             | L4/M4             |                    | Rural          |
| 1343    | ELSOMS ROAD             | 1600           | 2920         | 1320       | RA6            | Unsealed           | Jul-04                      | Council     | 00 at Ailsa Road - Moloneys Road               | L4/M4             |                    | Rural          |
| 1647    | ERHARDTS ROAD           | 0              | 530          | 530        | RA2            | Unsealed           | Jul-04                      | Council     | 00 at Birchip Rainbow Road -                   | H6                |                    | Rural          |
| 1647    | ERHARDTS ROAD           | 530            | 1020         | 490        | RA2            | Unsealed           | Jul-04                      | Council     | 00 at Birchip Rainbow Road -                   | H6                |                    | Rural          |
| 1647    | ERHARDTS ROAD           | 1020           | 2520         | 1500       | RA2            | Unsealed           | Jul-04                      | Council     | 00 at Birchip Rainbow Road -                   | H6                |                    | Rural          |
| 1647    | ERHARDTS ROAD           | 2520           | 2800         | 280        | RA2            | Unsealed           | Jul-04                      | Council     | 00 at Birchip Rainbow Road -                   | H6                |                    | Rural          |
| 1647    | ERHARDTS ROAD           | 2800           | 3600         | 800        | RA2            | Unsealed           | Jul-04                      | Council     | 00 at Birchip Rainbow Road - McPhersons Road   | H6                |                    | Rural          |
| 9112    | EVELYN STREET           | 0              | 182          | 182        | UA1            | Sealed             | Jul-04                      | Council     | Strachan St - Dennys St                        | Hopetoun          |                    | Urban          |
| 9112    | EVELYN STREET           | 182            | 367          | 185        | UA1            | Sealed             | Jul-04                      | Council     | Dennys St - Austin St                          | Hopetoun          |                    | Urban          |
| 9112    | EVELYN STREET           | 367            | 533          | 166        | UA1            | Sealed             | Jul-04                      | Council     | Austin St - Murdoch St                         | Hopetoun          |                    | Urban          |
| 9112    | EVELYN STREET           | 533            | 554          | 21         | UA1            | Sealed             | Jul-04                      | Council     | Murdoch St - Murdoch St                        | Hopetoun          |                    | Urban          |
| 9112    | EVELYN STREET           | 554            | 714          | 160        | UA1            | Sealed             | Jul-04                      | Council     | Murdoch St - Conran St                         | Hopetoun          |                    | Urban          |
| 9112    | EVELYN STREET           | 714            | 888          | 174        | UA1            | Sealed             | Jul-04                      | Council     | Conran St - Henty Hwy                          | Hopetoun          |                    | Urban          |
| 2066    | EVERITTS ROAD           | 0              | 2720         | 2720       | RA6            | Unsealed           | Jul-04                      | Council     | 00 at Addinsall Road - Beyal North Road        | I7                |                    | Rural          |
| 1774    | EXCHANGE ROAD           | 0              | 3810         | 3810       | RA2            | Unsealed           | Jul-04                      | Council     | 00=W'beal Rainbow Road - Power Line Road       | J4/J5             |                    | Rural          |
| 1774    | EXCHANGE ROAD           | 3810           | 9630         | 5820       | RA6            | Unsealed           | Jul-04                      | Council     | 00=W'beal Rainbow Road -                       | J4/J5             |                    | Rural          |
| 1774    | EXCHANGE ROAD           | 9630           | 10710        | 1080       | RA7            | Unsealed           | Jul-04                      | Council     | 00=W'beal Rainbow Road - East end              | J4/J5             |                    | Rural          |
| 1440    | EXELL ROAD              | 0              | 2280         | 2280       | RA6            | Unsealed           | Jul-04                      | Council     | 00 at Wimmera Highway - Degenhardts Road       | O6                |                    | Rural          |
| 1732    | EYS ROAD                | 0              | 1660         | 1660       | RA7            | Unsealed           | Jul-04                      | Council     | 00 at Pitzners Eys Road - End                  | E2                |                    | Rural          |
| 1792    | F KRELLE ROAD           | 0              | 570          | 570        | RA2            | Unsealed           | Jul-04                      | Council     | 00 at Minyip Banyena Road -                    | N8                |                    | Rural          |
| 1792    | F KRELLE ROAD           | 570            | 1370         | 800        | RA2            | Unsealed           | Jul-04                      | Council     | 00 at Minyip Banyena Road - Gun Club Road      | N8                |                    | Rural          |
| 1624    | FAULKNER ROAD           | 0              | 870          | 870        | RA3            | Unsealed           | Jul-04                      | Council     | 00 at Patchewollock Sea Lake -                 | B5                |                    | Rural          |
| 1624    | FAULKNER ROAD           | 870            | 1920         | 1050       | RA6            | Unsealed           | Jul-04                      | Council     | 00 at Patchewollock Sea Lake - Singletons Road | B5                |                    | Rural          |

**YARRIAMBIACK SHIRE COUNCIL**  
**ROAD REGISTER**  
**SCHEDULE 1**

VERSION - 10

| Road Id | Road Name         | Start Distance | End Distance | Length (m) | Road Hierarchy | Sealed or Unsealed | Date Proclaimed Public Road | Asset Owner | From - To Segment Detail                               | District Location | Boundaries of Road | Urban or Rural |
|---------|-------------------|----------------|--------------|------------|----------------|--------------------|-----------------------------|-------------|--|-------------------|--------------------|----------------|
| 9605    | FEDERATION STREET | 0              | 30           | 30         | UC1            | Sealed             | Jul-04                      | VicRoads    | Kernot St - Kernot St                                  | Patchewollock     | VicRoads           | Urban          |
| 9605    | FEDERATION STREET | 30             | 197          | 167        | UC1            | Sealed             | Jul-04                      | VicRoads    | Kernot St - Barnes St                                  | Patchewollock     | VicRoads           | Urban          |
| 9605    | FEDERATION STREET | 197            | 227          | 30         | UC1            | Sealed             | Jul-04                      | VicRoads    | Barnes St - Barnes St                                  | Patchewollock     | VicRoads           | Urban          |
| 9605    | FEDERATION STREET | 227            | 393          | 166        | UC1            | Sealed             | Jul-04                      | VicRoads    | Barnes St - Yenolom St                                 | Patchewollock     | VicRoads           | Urban          |
| 9605    | FEDERATION STREET | 393            | 423          | 30         | RC1            | Sealed             | Jul-04                      | VicRoads    | Yenolom St - Yenolom St                                | Patchewollock     | VicRoads           | Rural          |
| 9605    | FEDERATION STREET | 423            | 456          | 33         | RC1            | Sealed             | Jul-04                      | VicRoads    | Yenolom St - West End                                  | Patchewollock     | VicRoads           | Rural          |
| 1350    | FEERY'S ROAD      | 0              | 1870         | 1870       | RA2            | Unsealed           | Jul-04                      | Council     | 00 at Dimboola Minyip Rd -1870                         | M3                |                    | Rural          |
| 1350    | FEERY'S ROAD      | 1870           | 2750         | 880        | RA2            | Unsealed           | Jul-04                      | Council     | 00 at Dimboola Minyip Rd -                             | M3                |                    | Rural          |
| 1350    | FEERY'S ROAD      | 2750           | 3230         | 480        | RA2            | Unsealed           | Jul-04                      | Council     | 00 at Dimboola Minyip Rd -                             | M3                |                    | Rural          |
| 1350    | FEERY'S ROAD      | 3230           | 5710         | 2480       | RA6            | Unsealed           | Jul-04                      | Council     | 00 at Dimboola Minyip Rd - McLennans Road              | M3                |                    | Rural          |
| 1733    | FENSOMES ROAD     | 0              | 1620         | 1620       | RC1            | Sealed             | Jul-04                      | Council     | 00 at Borung Highway - 48=Nth fenceline Borung Hwy     | K5                |                    | Rural          |
| 1733    | FENSOMES ROAD     | 1620           | 1660         | 40         | RC1            | Sealed             | Jul-04                      | Council     | 00 at Borung Highway - 1,660= fenceline Aubrey Road    | K5                |                    | Rural          |
| 1851    | FERGUSON ROAD     | 0              | 3630         | 3630       | RA6            | Unsealed           | Jul-04                      | Council     | 00 at Hopetoun Walpeup Road - Mills Road               | D5/E5             |                    | Rural          |
| 1851    | FERGUSON ROAD     | 3630           | 5940         | 2310       | RA7            | Unsealed           | Jul-04                      | Council     | 00 at Hopetoun Walpeup Road - Lascelles West Road      | D5/E5             |                    | Rural          |
| 1270    | FIELDS ROAD       | 0              | 1630         | 1630       | RA6            | Unsealed           | Jul-04                      | Council     | 00 at Wyperfeld Park Road -                            | F2                |                    | Rural          |
| 1270    | FIELDS ROAD       | 1630           | 2930         | 1300       | RA6            | Unsealed           | Jul-04                      | Council     | 00 at Wyperfeld Park Road - Yaapect North Road         | F2                |                    | Rural          |
| 1652    | FIMMELS ROAD      | 0              | 1600         | 1600       | RA6            | Unsealed           | Jul-04                      | Council     | 00 at Minyip Dimboola Road - Yarriambiack Drive        | M6/N6             |                    | Rural          |
| 1129    | FINCH ROAD        | 0              | 1080         | 1080       | RA6            | Unsealed           | Jul-04                      | Council     | 00 at Turriff West Road - End                          | B4                |                    | Rural          |
| 1855    | FIRE ACCESS ROAD  | 0              | 1600         | 1600       | RA6            | Unsealed           | Jul-04                      | Council     | 00 at Wyperfeld Road - North end                       | E2                |                    | Rural          |
| 1734    | FISHERS ROAD      | 0              | 1240         | 1240       | RA2            | Unsealed           | Jul-04                      | Council     | 00 at Brim West Road -                                 | I3                |                    | Rural          |
| 1734    | FISHERS ROAD      | 1240           | 2240         | 1000       | RA6            | Unsealed           | Jul-04                      | Council     | 00 at Brim West Road - Couzner Road                    | I3                |                    | Rural          |
| 1960    | FITZGERALD ROAD   | 0              | 1580         | 1580       | RA6            | Unsealed           | Jul-04                      | Council     | 00 at Feerys Road - Wards Road                         | M3                |                    | Rural          |
| 2064    | FLETCHER LANE     | 0              | 1040         | 1040       | RA6            | Unsealed           | Jul-04                      | Council     | 00 at Watchem Warracknabeal Road - W'Beal Birchip Road | K6                |                    | Rural          |
| 8303    | FLETT STREET      | 0              | 160          | 160        | UA6            | Unsealed           | Jul-04                      | Council     | Mill Street - Church Street                            | Minyip            |                    | Urban          |
| 1829    | FLETT'S ROAD      | 0              | 1620         | 1620       | RC2            | Unsealed           | Jul-04                      | Buloke      | 00 at Donald Laen Road - Laen Cemetery Road            | M9                | YSC-BSC            | Rural          |
| 1617    | FLORENCES ROAD    | 0              | 810          | 810        | RC2            | Unsealed           | Jul-04                      | Council     | 00 at Stawell W'beal Road -                            | P7/P8             |                    | Rural          |
| 1617    | FLORENCES ROAD    | 810            | 3180         | 2370       | RC2            | Unsealed           | Jul-04                      | Council     | 00 at Stawell W'beal Road - Millers Road               | P7/P8             |                    | Rural          |
| 1617    | FLORENCES ROAD    | 3180           | 4780         | 1600       | RC2            | Unsealed           | Jul-04                      | Council     | 00 at Stawell W'beal Road -                            | P7/P8             |                    | Rural          |
| 1617    | FLORENCES ROAD    | 4780           | 7600         | 2820       | RC2            | Unsealed           | Jul-04                      | Council     | 00 at Stawell W'beal Road -                            | P7/P8             |                    | Rural          |
| 1617    | FLORENCES ROAD    | 7600           | 8830         | 1230       | RC2            | Unsealed           | Jul-04                      | Council     | 00 at Stawell W'beal Road - Glenorchy Road             | P7/P8             |                    | Rural          |
| 1483    | FLUME ROAD        | 0              | 1160         | 1160       | RA5            | Unsealed           | Jul-04                      | Council     | 00 at Wimmera Highway -                                | P5                |                    | Rural          |
| 1483    | FLUME ROAD        | 1160           | 5160         | 4000       | RA6            | Unsealed           | Jul-04                      | Council     | 00 at Wimmera Highway - Delahuntys Roaad               | P5                |                    | Rural          |
| 8132    | FONG TONG AVENUE  | 0              | 88           | 88         | UA1            | Sealed             | Jul-04                      | Council     | Warunda Ave - End                                      | Warracknabeal     |                    | Urban          |



YARRIAMBIAICK SHIRE COUNCIL  
ROAD REGISTER  
SCHEDULE 1

VERSION - 10

| Road Id | Road Name          | Start Distance | End Distance | Length (m) | Road Hierarchy | Sealed or Unsealed | Date Proclaimed Public Road | Asset Owner        | From - To Segment Detail                               | District Location | Boundaries of Road | Urban or Rural |
|---------|--------------------|----------------|--------------|------------|----------------|--------------------|-----------------------------|--------------------|--|-------------------|--------------------|----------------|
| 9113    | FORD STREET        | 0              | 383          | 383        | UA1            | Sealed             | Jul-04                      | Council            | Audrey St - Bruce St                                   | Hopetoun          |                    | Urban          |
| 1489    | FOREST HOME ROAD   | 839            | 2580         | 1741       | RA5            | Unsealed           | Jul-04                      | Council            | 00 at Longerenong Road - Bates Road                    | P6                |                    | Rural          |
| 1489    | FOREST HOME ROAD   | 2580           | 2830         | 250        | RA5            | Unsealed           | Jul-04                      | Council            | 00 at Longerenong Road -                               | P6                |                    | Rural          |
| 1489    | FOREST HOME ROAD   | 2830           | 4190         | 1360       | RA6            | Unsealed           | Jul-04                      | Council            | 00 at Longerenong Road - Gavans Road                   | P6                |                    | Rural          |
| 8304    | FOUNDRY STREET     | 0              | 54           | 54         | UA1            | Sealed             | Jul-04                      | Council            | Morris - Change  | Minyip            |                    | Urban          |
| 8304    | FOUNDRY STREET     | 54             | 100          | 46         | UA1            | Sealed             | Jul-04                      | Council            | Change - Carroll                                       | Minyip            |                    | Urban          |
| 8304    | FOUNDRY STREET     | 100            | 130          | 30         | UA1            | Sealed             | Jul-04                      | Council            | Carroll - Carroll                                      | Minyip            |                    | Urban          |
| 8304    | FOUNDRY STREET     | 130            | 226          | 96         | UA1            | Sealed             | Jul-04                      | Council            | Carroll - South  | Minyip            |                    | Urban          |
| 8304    | FOUNDRY STREET     | 226            | 256          | 30         | UA1            | Sealed             | Jul-04                      | Council            | South - South  | Minyip            |                    | Urban          |
| 8304    | FOUNDRY STREET     | 256            | 352          | 96         | UA1            | Sealed             | Jul-04                      | Council            | South - Wimmera  | Minyip            |                    | Urban          |
| 8304    | FOUNDRY STREET     | 352            | 382          | 30         | UA1            | Sealed             | Jul-04                      | Council            | Wimmera - Wimmera                                      | Minyip            |                    | Urban          |
| 8304    | FOUNDRY STREET     | 382            | 512          | 130        | UA1            | Sealed             | Jul-04                      | Council            | Wimmera - Main   | Minyip            |                    | Urban          |
| 8304    | FOUNDRY STREET     | 512            | 552          | 40         | UA1            | Sealed             | Jul-04                      | Council            | Main - Change  | Minyip            |                    | Urban          |
| 8304    | FOUNDRY STREET     | 552            | 645          | 93         | UA1            | Sealed             | Jul-04                      | Council            | Change - Market  | Minyip            |                    | Urban          |
| 8304    | FOUNDRY STREET     | 645            | 750          | 105        | UA1            | Sealed             | Jul-04                      | Council            | Market - Petering                                      | Minyip            |                    | Urban          |
| 1626    | FRANKEL ROAD       | 0              | 1340         | 1340       | RC2            | Unsealed           | Jul-04                      | Council            | 00 at Old Walpeup Road -                               | B3                | YSC-MRCC           | Rural          |
| 1626    | FRANKEL ROAD       | 1340           | 2500         | 1160       | RC2            | Unsealed           | Jul-04                      | Council            | 00 at Old Walpeup Road - Baring Road                   | B3                | YSC-MRCC           | Rural          |
| 2052    | FRANKEL STREET     | 0              | 130          | 130        | RA6            | Unsealed           | Jul-04                      | Council            | 00 at Henty Highway - Lascelles Street                 | Rosebery          |                    | Rural          |
| 1902    | FRANKIE LANE       | 0              | 2760         | 2760       | RA7            | Unsealed           | Jul-04                      | Council            | 00 at Watchem Warracknabeal Road - McLeans Road        | J8                |                    | Rural          |
| 1902    | FRANKIE LANE       | 2760           | 6530         | 3770       | RA6            | Unsealed           | Jul-04                      | Council            | 00 at Watchem Warracknabeal Road - South Boundary Road | J8                |                    | Rural          |
| 8133    | FRANKLIN STREET    | 0              | 211          | 211        | UA1            | Sealed             | Jul-04                      | Council            | Molyneaux St - Thomas St                               | Warracknabeal     |                    | Urban          |
| 8133    | FRANKLIN STREET    | 211            | 414          | 203        | UA1            | Sealed             | Jul-04                      | Council            | Thomas St - Henty Hwy                                  | Warracknabeal     |                    | Urban          |
| 1736    | FRASER ROAD        | 0              | 840          | 840        | RA3            | Unsealed           | Jul-04                      | Mildura Rural City | 00 at Sunraysia Highway - End                          | A5                | YSC-MRCC           | Rural          |
| 8207    | FRAYNE AVENUE      | 0              | 508          | 508        | RC1            | Sealed             | Jul-04                      | Council            | Wimmera Hwy - End                                      | Rupanyup          |                    | Rural          |
| 1101    | FRED FRANKELS ROAD | 0              | 550          | 550        | RA2            | Unsealed           | Jul-04                      | Council            | 00 at Patche Tempy Road -                              | A3                |                    | Rural          |
| 1101    | FRED FRANKELS ROAD | 550            | 3550         | 3000       | RA3            | Unsealed           | Jul-04                      | Council            | 00 at Patche Tempy Road -                              | A3                |                    | Rural          |
| 1101    | FRED FRANKELS ROAD | 3550           | 5230         | 1680       | RA7            | Unsealed           | Jul-04                      | Council            | 00 at Patche Tempy Road - Bryans Road                  | A3                |                    | Rural          |
| 1891    | FREEMAN ROAD       | 0              | 1770         | 1770       | RA6            | Unsealed           | Jul-04                      | Council            | 00 at Wardles Road - Baums Road                        | I6                |                    | Rural          |
| 8410    | FRIEND STREET      | 0              | 200          | 200        | UA1            | Sealed             | Jul-04                      | Council            | Lake Street - Lloyd Street                             | Murtoa            |                    | Urban          |
| 8410    | FRIEND STREET      | 200            | 335          | 135        | UA1            | Sealed             | Jul-04                      | Council            | Lloyd Street - End                                     | Murtoa            |                    | Urban          |
| 1303    | FRYATT ROAD        | 0              | 1530         | 1530       | RC1            | Sealed             | Jul-04                      | Council            | 00 at Warracknabeal Rainbow -                          | J3                |                    | Rural          |
| 1303    | FRYATT ROAD        | 1530           | 1770         | 240        | RC2            | Unsealed           | Jul-04                      | Council            | 00 at W'beal Rainbow Road - Blue Ribbon Road           | J3                |                    | Rural          |
| 1303    | FRYATT ROAD        | 1770           | 3250         | 1480       | RA2            | Unsealed           | Jul-04                      | Council            | 00 at W'beal Rainbow Road -                            | J3                |                    | Rural          |

YARRIAMBIAICK SHIRE COUNCIL  
ROAD REGISTER  
SCHEDULE 1

VERSION - 10

| Road Id | Road Name              | Start Distance | End Distance | Length (m) | Road Hierarchy | Sealed or Unsealed | Date Proclaimed Public Road | Asset Owner | From - To Segment Detail  | District Location | Boundaries of Road | Urban or Rural |
|---------|------------------------|----------------|--------------|------------|----------------|--------------------|-----------------------------|-------------|---|-------------------|--------------------|----------------|
| 1303    | FRYATT ROAD            | 3250           | 5640         | 2390       | RA5            | Unsealed           | Jul-04                      | Council     | 00 at W'beal Rainbow Road - Geodetic Road                                 | J3                |                    | Rural          |
| 1823    | FULLER ROAD            | 0              | 8840         | 8840       | RA7            | Unsealed           | Jul-04                      | Council     | 00 at Hopetoun Rainbow Road - Sluggets Road                               | G1/G2             | YSC-HSC            | Rural          |
| 1288    | GAALANUNGAH NORTH ROAD | 0              | 2230         | 2230       | RA5(B)         | Unsealed           | Jul-04                      | Council     | 00 at Gaalanungah Road -  | F2                |                    | Rural          |
| 1288    | GAALANUNGAH NORTH ROAD | 2230           | 3230         | 1000       | RA5(B)         | Unsealed           | Jul-04                      | Council     | 00 at Gaalanungah Road - Yaapeet Kenmare Road                             | F2                |                    | Rural          |
| 1288    | GAALANUNGAH NORTH ROAD | 3230           | 4730         | 1500       | RA5(B)         | Unsealed           | Jul-04                      | Council     | 00 at Gaalanungah Road -  | F2                |                    | Rural          |
| 1288    | GAALANUNGAH NORTH ROAD | 4730           | 5180         | 450        | RA5(B)         | Unsealed           | Jul-04                      | Council     | 00 at Gaalanungah Road -  | F2                |                    | Rural          |
| 1288    | GAALANUNGAH NORTH ROAD | 5180           | 6480         | 1300       | RA2            | Unsealed           | Jul-04                      | Council     | 00 at Gaalanungah Road - Hopetoun Yaapeet Road                            | F2                |                    | Rural          |
| 1288    | GAALANUNGAH NORTH ROAD | 6480           | 9070         | 2590       | RA6            | Unsealed           | Jul-04                      | Council     | 00 at Gaalanungah Road - Glenore Road                                     | F2                |                    | Rural          |
| 1284    | GAALANUNGAH ROAD       | 0              | 1270         | 1270       | RA6            | Unsealed           | Jul-04                      | Council     | 00 at Rainbow Yaapeet Road -  | G2/F3             |                    | Rural          |
| 1284    | GAALANUNGAH ROAD       | 1270           | 1880         | 610        | RA3            | Unsealed           | Jul-04                      | Council     | 00 at Rainbow Yaapeet Road -  | G2/F3             |                    | Rural          |
| 1284    | GAALANUNGAH ROAD       | 1880           | 5030         | 3150       | RA2            | Unsealed           | Jul-04                      | Council     | 00 at Rainbow Yaapeet Road - Gaalanungah North Road                       | G2/F3             |                    | Rural          |
| 1284    | GAALANUNGAH ROAD       | 5030           | 6120         | 1090       | RA2            | Unsealed           | Jul-04                      | Council     | 00 at Rainbow Yaapeet Road -  | G2/F3             |                    | Rural          |
| 1284    | GAALANUNGAH ROAD       | 6120           | 10310        | 4190       | RA6            | Unsealed           | Jul-04                      | Council     | 00 at Rainbow Yaapeet Road -  | G2/F3             |                    | Rural          |
| 1284    | GAALANUNGAH ROAD       | 10310          | 11550        | 1240       | RA5            | Unsealed           | Jul-04                      | Council     | 00 at Rainbow Yaapeet Road - Yaapeet Kenmare Road                         | G2/F3             |                    | Rural          |
| 1284    | GAALANUNGAH ROAD       | 11550          | 12750        | 1200       | RA5            | Unsealed           | Jul-04                      | Council     | 00 at Rainbow Yaapeet Road -  | G2/F3             |                    | Rural          |
| 1284    | GAALANUNGAH ROAD       | 12750          | 14090        | 1340       | RA5            | Unsealed           | Jul-04                      | Council     | 00 at Rainbow Yaapeet Road -  | G2/F3             |                    | Rural          |
| 1284    | GAALANUNGAH ROAD       | 14090          | 14790        | 700        | RA6            | Unsealed           | Jul-04                      | Council     | 00 at Rainbow Yaapeet Road - Hopevale Road                                | G2/F3             |                    | Rural          |
| 1284    | GAALANUNGAH ROAD       | 14790          | 15660        | 870        | RA2            | Unsealed           | Jul-04                      | Council     | 00 at Rainbow Yaapeet Road -  | G2/F3             |                    | Rural          |
| 1284    | GAALANUNGAH ROAD       | 15660          | 17530        | 1870       | RA6            | Unsealed           | Jul-04                      | Council     | 00 at Rainbow Yaapeet Road -  | G2/F3             |                    | Rural          |
| 1284    | GAALANUNGAH ROAD       | 17530          | 18440        | 910        | RA5            | Unsealed           | Jul-04                      | Council     | 00 at Rainbow Yaapeet Road -  | G2/F3             |                    | Rural          |
| 1284    | GAALANUNGAH ROAD       | 18440          | 19540        | 1100       | RA6            | Unsealed           | Jul-04                      | Council     | 00 at Rainbow Yaapeet Road - Hopetoun Rainbow Road                        | G2/F3             |                    | Rural          |
| 1287    | GAALANUNGAH SOUTH ROAD | 0              | 3240         | 3240       | RA5(B)         | Unsealed           | Jul-04                      | Council     | 00 at Hopetoun Rainbow Road - Gaalanungah Road                            | G2                |                    | Rural          |
| 1229    | GALAQUIL EAST ROAD     | 0              | 1535         | 1535       | RC1            | Sealed             | Jul-04                      | Council     | 00 at Henty Highway - 20m = Henty Hwy Road Reserve, 80 = Railway Crossing | I5/I7             |                    | Rural          |
| 1229    | GALAQUIL EAST ROAD     | 1535           | 1665         | 130        | RC1            | Sealed             | Jul-04                      | Council     | 00 at Henty Highway -   | I5/I7             |                    | Rural          |
| 1229    | GALAQUIL EAST ROAD     | 1665           | 1880         | 215        | RC1            | Sealed             | Jul-04                      | Council     | 00 at Henty Highway -   | I5/I7             |                    | Rural          |
| 1229    | GALAQUIL EAST ROAD     | 1880           | 2220         | 340        | RC1            | Sealed             | Jul-04                      | Council     | 00 at Henty Highway -   | I5/I7             |                    | Rural          |
| 1229    | GALAQUIL EAST ROAD     | 2220           | 2290         | 70         | RC1            | Sealed             | Jul-04                      | Council     | 00 at Henty Highway -   | I5/I7             |                    | Rural          |
| 1229    | GALAQUIL EAST ROAD     | 2290           | 2855         | 565        | RC1            | Sealed             | Jul-04                      | Council     | 00 at Henty Highway -   | I5/I7             |                    | Rural          |
| 1229    | GALAQUIL EAST ROAD     | 2855           | 3215         | 360        | RC1            | Sealed             | Jul-04                      | Council     | 00 at Henty Highway - 3,172 = Georges Road                                | I5/I7             |                    | Rural          |
| 1229    | GALAQUIL EAST ROAD     | 3215           | 3885         | 670        | RC1            | Sealed             | Jul-04                      | Council     | 00 at Henty Highway -   | I5/I7             |                    | Rural          |
| 1229    | GALAQUIL EAST ROAD     | 3885           | 4161         | 276        | RC1            | Sealed             | Jul-04                      | Council     | 00 at Henty Highway -   | I5/I7             |                    | Rural          |
| 1229    | GALAQUIL EAST ROAD     | 4161           | 5184         | 1023       | RC1            | Sealed             | Jul-04                      | Council     | 00 at Henty Highway - 4,659 = Constable Road                              | I5/I7             |                    | Rural          |
| 1229    | GALAQUIL EAST ROAD     | 5184           | 7947         | 2763       | RC1            | Sealed             | Jul-04                      | Council     | 00 at Henty Highway - 7,459 = Judds Road, 7,878 = McLean Lane             | I5/I7             |                    | Rural          |



**YARRIAMBIA CK SHIRE COUNCIL**  
**ROAD REGISTER**  
**SCHEDULE 1**

VERSION - 10

| Road Id | Road Name          | Start Distance | End Distance | Length (m) | Road Hierarchy | Sealed or Unsealed | Date Proclaimed Public Road | Asset Owner | From - To Segment Detail   | District Location | Boundaries of Road | Urban or Rural |
|---------|--------------------|----------------|--------------|------------|----------------|--------------------|-----------------------------|-------------|--|-------------------|--------------------|----------------|
| 1229    | GALAQUIL EAST ROAD | 7947           | 10780        | 2833       | RC1            | Sealed             | Jul-04                      | Council     | 00 at Henty Highway -  | I5/I7             |                    | Rural          |
| 1229    | GALAQUIL EAST ROAD | 10780          | 11180        | 400        | RC1            | Sealed             | Jul-04                      | Council     | 00 at Henty Highway -  | I5/I7             |                    | Rural          |
| 1229    | GALAQUIL EAST ROAD | 11180          | 12124        | 944        | RC1            | Sealed             | Jul-04                      | Council     | 00 at Henty Highway - 11,260 = Sheep Hills Bangerang Road, 11,729 = Rickards Road        | I5/I7             |                    | Rural          |
| 1229    | GALAQUIL EAST ROAD | 12124          | 12930        | 806        | RC1            | Sealed             | Jul-04                      | Council     | 00 at Henty Highway -  | I5/I7             |                    | Rural          |
| 1229    | GALAQUIL EAST ROAD | 12930          | 14355        | 1425       | RC1            | Sealed             | Jul-04                      | Council     | 00 at Henty Highway -  | I5/I7             |                    | Rural          |
| 1229    | GALAQUIL EAST ROAD | 14355          | 15923        | 1568       | RC1            | Sealed             | Jul-04                      | Council     | 00 at Henty Highway -  | I5/I7             |                    | Rural          |
| 1229    | GALAQUIL EAST ROAD | 15923          | 16431        | 508        | RC1            | Sealed             | Jul-04                      | Council     | 00 at Henty Highway -  | I5/I7             |                    | Rural          |
| 1229    | GALAQUIL EAST ROAD | 16431          | 17454        | 1023       | RC1            | Sealed             | Jul-04                      | Council     | 00 at Henty Highway - 17,479 = Bells Rd, 15,408 = Williams Road, 15,054 = Addinsall Road | I5/I7             |                    | Rural          |
| 1229    | GALAQUIL EAST ROAD | 17454          | 17790        | 336        | RC2            | Unsealed           | Jul-04                      | Council     | 00 at Henty Highway - 17,749 = Beyal North Road  | I5/I7             |                    | Rural          |
| 1230    | GALAQUIL WEST ROAD | 0              | 1360         | 1360       | RC1            | Sealed             | Jul-04                      | Council     | 00 at Henty Highway - 17m = Henty Hwy Road Res   | I3/I5             |                    | Rural          |
| 1230    | GALAQUIL WEST ROAD | 1360           | 2020         | 660        | RC1            | Sealed             | Jul-04                      | Council     | 00 at Henty Highway -  | I3/I5             |                    | Rural          |
| 1230    | GALAQUIL WEST ROAD | 2020           | 2265         | 245        | RC1            | Sealed             | Jul-04                      | Council     | 00 at Henty Highway - 2,141 = Collins Road   | I3/I5             |                    | Rural          |
| 1230    | GALAQUIL WEST ROAD | 2265           | 2835         | 570        | RC1            | Sealed             | Jul-04                      | Council     | 00 at Henty Highway - 2,272 = Goad Lane  | I3/I5             |                    | Rural          |
| 1230    | GALAQUIL WEST ROAD | 2835           | 3185         | 350        | RC1            | Sealed             | Jul-04                      | Council     | 00 at Henty Highway -  | I3/I5             |                    | Rural          |
| 1230    | GALAQUIL WEST ROAD | 3185           | 3270         | 85         | RC1            | Sealed             | Jul-04                      | Council     | 00 at Henty Highway -  | I3/I5             |                    | Rural          |
| 1230    | GALAQUIL WEST ROAD | 3270           | 3450         | 180        | RC1            | Sealed             | Jul-04                      | Council     | 00 at Henty Highway -  | I3/I5             |                    | Rural          |
| 1230    | GALAQUIL WEST ROAD | 3450           | 5115         | 1665       | RC1            | Sealed             | Jul-04                      | Council     | 00 at Henty Highway -  | I3/I5             |                    | Rural          |
| 1230    | GALAQUIL WEST ROAD | 5115           | 5580         | 465        | RC1            | Sealed             | Jul-04                      | Council     | 00 at Henty Highway - 5,391 = Quicks Road  | I3/I5             |                    | Rural          |
| 1230    | GALAQUIL WEST ROAD | 5580           | 6490         | 910        | RC1            | Sealed             | Jul-04                      | Council     | 00 at Henty Highway -  | I3/I5             |                    | Rural          |
| 1230    | GALAQUIL WEST ROAD | 6490           | 8150         | 1660       | RC1            | Sealed             | Jul-04                      | Council     | 00 at Henty Highway - 6,560 = Stone Church Road, 7,984 = Hoffmans Road                   | I3/I5             |                    | Rural          |
| 1230    | GALAQUIL WEST ROAD | 8150           | 8470         | 320        | RC1            | Sealed             | Jul-04                      | Council     | 00 at Henty Highway -  | I3/I5             |                    | Rural          |
| 1230    | GALAQUIL WEST ROAD | 8470           | 9751         | 1281       | RC1            | Sealed             | Jul-04                      | Council     | 00 at Henty Highway -  | I3/I5             |                    | Rural          |
| 1230    | GALAQUIL WEST ROAD | 9751           | 10890        | 1139       | RC1            | Sealed             | Jul-04                      | Council     | 00 at Henty Highway - 10,879 = Howies Road   | I3/I5             |                    | Rural          |
| 1230    | GALAQUIL WEST ROAD | 10890          | 11360        | 470        | RC1            | Sealed             | Jul-04                      | Council     | 00 at Henty Highway -  | I3/I5             |                    | Rural          |
| 1230    | GALAQUIL WEST ROAD | 11360          | 11920        | 560        | RC1            | Sealed             | Jul-04                      | Council     | 00 at Henty Highway - 11,798 = Brikkle Road  | I3/I5             |                    | Rural          |
| 1230    | GALAQUIL WEST ROAD | 11920          | 12105        | 185        | RC1            | Sealed             | Jul-04                      | Council     | 00 at Henty Highway -  | I3/I5             |                    | Rural          |
| 1230    | GALAQUIL WEST ROAD | 12105          | 13335        | 1230       | RC1            | Sealed             | Jul-04                      | Council     | 00 at Henty Highway -  | I3/I5             |                    | Rural          |
| 1230    | GALAQUIL WEST ROAD | 13335          | 14070        | 735        | RC1            | Sealed             | Jul-04                      | Council     | 00 at Henty Highway - 13,676 = Long Road   | I3/I5             |                    | Rural          |
| 1230    | GALAQUIL WEST ROAD | 14070          | 15160        | 1090       | RC1            | Sealed             | Jul-04                      | Council     | 00 at Henty Highway -  | I3/I5             |                    | Rural          |
| 1230    | GALAQUIL WEST ROAD | 15160          | 15185        | 25         | RC1            | Sealed             | Jul-04                      | Council     | 00 at Henty Highway - 15,195 = Boundary Road   | I3/I5             |                    | Rural          |
| 1230    | GALAQUIL WEST ROAD | 15185          | 17248        | 2063       | RC1            | Sealed             | Jul-04                      | Council     | 00 at Henty Highway -  | I3/I5             |                    | Rural          |
| 1230    | GALAQUIL WEST ROAD | 17248          | 17718        | 470        | RC1            | Sealed             | Jul-04                      | Council     | 00 at Henty Highway -  | I3/I5             |                    | Rural          |
| 1230    | GALAQUIL WEST ROAD | 17718          | 17974        | 256        | RC1            | Sealed             | Jul-04                      | Council     | 00 at Henty Highway - 17,745 = W'beal Rainbow Rd Res , 18,005 = W'beal Rainbow Road      | I3/I5             |                    | Rural          |

YARRIAMBIACK SHIRE COUNCIL  
ROAD REGISTER  
SCHEDULE 1

VERSION - 10

| Road Id | Road Name          | Start Distance | End Distance | Length (m) | Road Hierarchy | Sealed or Unsealed | Date Proclaimed Public Road | Asset Owner | From - To Segment Detail                          | District Location | Boundaries of Road | Urban or Rural |
|---------|--------------------|----------------|--------------|------------|----------------|--------------------|-----------------------------|-------------|---|-------------------|--------------------|----------------|
| 1174    | GALES ROAD         | 0              | 3470         | 3470       | RA6            | Unsealed           | Jul-04                      | Council     | 00 at Henty Highway - Malcolms Road               | D6/E6             |                    | Rural          |
| 1634    | GAMA NORTH ROAD    | 0              | 780          | 780        | RA6            | Unsealed           | Jul-04                      | Council     | 00 at Sunraysia Highway -                         | C6                |                    | Rural          |
| 1634    | GAMA NORTH ROAD    | 780            | 1300         | 520        | RA6            | Unsealed           | Jul-04                      | Council     | 00 at Sunraysia Highway -                         | C6                |                    | Rural          |
| 1634    | GAMA NORTH ROAD    | 1300           | 2290         | 990        | RA6            | Unsealed           | Jul-04                      | Council     | 00 at Sunraysia Highway -                         | C6                |                    | Rural          |
| 1634    | GAMA NORTH ROAD    | 2290           | 3210         | 920        | RA6            | Unsealed           | Jul-04                      | Council     | 00 at Sunraysia Highway - Myall Road              | C6                |                    | Rural          |
| 1634    | GAMA NORTH ROAD    | 3210           | 3750         | 540        | RA6            | Unsealed           | Jul-04                      | Council     | 00 at Sunraysia Highway - End                     | C6                |                    | Rural          |
| 1147    | GAMA SEA LAKE ROAD | 0              | 1075         | 1075       | RC1            | Sealed             | Jul-04                      | Council     | 00 at Sunraysia Highway -                         | C6/C7             |                    | Rural          |
| 1147    | GAMA SEA LAKE ROAD | 1075           | 1835         | 760        | RC1            | Sealed             | Jul-04                      | Council     | 00 at Sunraysia Highway -                         | C6/C7             |                    | Rural          |
| 1147    | GAMA SEA LAKE ROAD | 1835           | 2035         | 200        | RC1            | Sealed             | Jul-04                      | Council     | 00 at Sunraysia Highway -                         | C6/C7             |                    | Rural          |
| 1147    | GAMA SEA LAKE ROAD | 2035           | 2600         | 565        | RC1            | Sealed             | Jul-04                      | Council     | 00 at Sunraysia Highway -                         | C6/C7             |                    | Rural          |
| 1147    | GAMA SEA LAKE ROAD | 2600           | 3170         | 570        | RC1            | Sealed             | Jul-04                      | Council     | 00 at Sunraysia Highway -                         | C6/C7             |                    | Rural          |
| 1147    | GAMA SEA LAKE ROAD | 3170           | 3690         | 520        | RC1            | Sealed             | Jul-04                      | Council     | 00 at Sunraysia Highway -                         | C6/C7             |                    | Rural          |
| 1147    | GAMA SEA LAKE ROAD | 3690           | 5115         | 1425       | RC1            | Sealed             | Jul-04                      | Council     | 00 at Sunraysia Highway -                         | C6/C7             |                    | Rural          |
| 1147    | GAMA SEA LAKE ROAD | 5115           | 6565         | 1450       | RC1            | Sealed             | Jul-04                      | Council     | 00 at Sunraysia Highway -                         | C6/C7             |                    | Rural          |
| 1147    | GAMA SEA LAKE ROAD | 6565           | 8520         | 1955       | RC1            | Sealed             | Jul-04                      | Council     | 00 at Sunraysia Highway - 00 at Sunraysia Highway | C6/C7             |                    | Rural          |
| 1147    | GAMA SEA LAKE ROAD | 8520           | 10200        | 1680       | RC1            | Sealed             | Jul-04                      | Council     | 00 at Sunraysia Highway -                         | C6/C7             |                    | Rural          |
| 1147    | GAMA SEA LAKE ROAD | 10200          | 11310        | 1110       | RC1            | Sealed             | Jul-04                      | Council     | 00 at Sunraysia Highway -                         | C6/C7             |                    | Rural          |
| 1147    | GAMA SEA LAKE ROAD | 11310          | 12880        | 1570       | RA6            | Unsealed           | Jul-04                      | Council     | 00 at Sunraysia Highway - Centre Hill Road        | C6/C7             |                    | Rural          |
| 1160    | GAMA SOUTH ROAD    | 0              | 4850         | 4850       | RA6            | Unsealed           | Jul-04                      | Council     | 00 at Henty Highway - Lascelles West Road         | C6/E6             |                    | Rural          |
| 1160    | GAMA SOUTH ROAD    | 4850           | 5520         | 670        | RA2            | Unsealed           | Jul-04                      | Council     | 00 at Henty Highway -                             | C6/E6             |                    | Rural          |
| 1160    | GAMA SOUTH ROAD    | 5520           | 6480         | 960        | RA2            | Unsealed           | Jul-04                      | Council     | 00 at Henty Highway -                             | C6/E6             |                    | Rural          |
| 1160    | GAMA SOUTH ROAD    | 6480           | 7290         | 810        | RA2            | Unsealed           | Jul-04                      | Council     | 00 at Henty Highway 6480-7290                     | C6/E6             |                    | Rural          |
| 1160    | GAMA SOUTH ROAD    | 7290           | 8250         | 960        | RA2            | Unsealed           | Jul-04                      | Council     | 00 at Henty Highway -                             | C6/E6             |                    | Rural          |
| 1160    | GAMA SOUTH ROAD    | 8250           | 12480        | 4230       | RA6            | Unsealed           | Jul-04                      | Council     | 00 at Henty Highway - Wathe Reserve Road          | C6/E6             |                    | Rural          |
| 8134    | GARDINER STREET    | 0              | 105          | 105        | UC1            | Sealed             | Jul-04                      | Council     | Anderson St - Jamouneau St                        | Warracknabeal     |                    | Urban          |
| 8134    | GARDINER STREET    | 105            | 125          | 20         | UC1            | Sealed             | Jul-04                      | Council     | Jamouneau St - Jamouneau St                       | Warracknabeal     |                    | Urban          |
| 8134    | GARDINER STREET    | 125            | 231          | 106        | UC1            | Sealed             | Jul-04                      | Council     | Jamouneau St - Scott St                           | Warracknabeal     |                    | Urban          |
| 8134    | GARDINER STREET    | 231            | 261          | 30         | UC1            | Sealed             | Jul-04                      | Council     | Scott St - Scott St                               | Warracknabeal     |                    | Urban          |
| 8134    | GARDINER STREET    | 261            | 382          | 121        | UC1            | Sealed             | Jul-04                      | Council     | Scott St - Hewitt St                              | Warracknabeal     |                    | Urban          |
| 8134    | GARDINER STREET    | 382            | 403          | 21         | UC1            | Sealed             | Jul-04                      | Council     | Hewitt St - Hewitt St                             | Warracknabeal     |                    | Urban          |
| 8134    | GARDINER STREET    | 403            | 494          | 91         | UC1            | Sealed             | Jul-04                      | Council     | Hewitt St - Molyneaux St                          | Warracknabeal     |                    | Urban          |
| 8134    | GARDINER STREET    | 494            | 525          | 31         | UC1            | Sealed             | Jul-04                      | Council     | Molyneaux St - Molyneaux St                       | Warracknabeal     |                    | Urban          |
| 8134    | GARDINER STREET    | 525            | 706          | 181        | UC1            | Sealed             | Jul-04                      | Council     | Molyneaux St - Thomas St                          | Warracknabeal     |                    | Urban          |



YARRIAMBIACK SHIRE COUNCIL

ROAD REGISTER

SCHEDULE 1

VERSION - 10

| Road Id | Road Name       | Start Distance | End Distance | Length (m) | Road Hierarchy | Sealed or Unsealed | Date Proclaimed Public Road | Asset Owner | From - To Segment Detail                         | District Location | Boundaries of Road | Urban or Rural |
|---------|-----------------|----------------|--------------|------------|----------------|--------------------|-----------------------------|-------------|--|-------------------|--------------------|----------------|
| 8134    | GARDINER STREET | 706            | 736          | 30         | UC1            | Sealed             | Jul-04                      | Council     | Thomas St - Thomas St                            | Warracknabeal     |                    | Urban          |
| 8134    | GARDINER STREET | 736            | 1043         | 307        | UC1            | Sealed             | Jul-04                      | Council     | Thomas St - Henty Hwy                            | Warracknabeal     |                    | Urban          |
| 8134    | GARDINER STREET | 1043           | 1297         | 254        | UC1            | Sealed             | Jul-04                      | Council     | Henty Hwy - Stawell-W'beal Rd                    | Warracknabeal     |                    | Urban          |
| 9114    | GARRARD STREET  | 0              | 359          | 359        | UC1            | Sealed             | Jul-04                      | VicRoads    | Audrey St - Bruce St                             | Hopetoun          | VicRoads           | Urban          |
| 9114    | GARRARD STREET  | 359            | 641          | 282        | UC1            | Sealed             | Jul-04                      | VicRoads    | Bruce St - Austin St                             | Hopetoun          | VicRoads           | Urban          |
| 1336    | GAULKES ROAD    | 0              | 600          | 600        | RA2            | Unsealed           | Jul-04                      | Council     | 00 at Barrat Road -                              | L5/M5             |                    | Rural          |
| 1336    | GAULKES ROAD    | 600            | 1090         | 490        | RA2            | Unsealed           | Jul-04                      | Council     | 00 at Barrat Road -                              | L5/M5             |                    | Rural          |
| 1336    | GAULKES ROAD    | 1090           | 5580         | 4490       | RA6            | Unsealed           | Jul-04                      | Council     | 00 at Barrat Road -                              | L5/M5             |                    | Rural          |
| 1336    | GAULKES ROAD    | 5580           | 6860         | 1280       | RA2            | Unsealed           | Jul-04                      | Council     | 00 at Barrat Road - Ailsa Road                   | L5/M5             | 6.50=Ailsa Road    | Rural          |
| 1336    | GAULKES ROAD    | 6860           | 8920         | 2060       | RA6            | Unsealed           | Jul-04                      | Council     | 00 at Barrat Road - Boundary Road                | L5/M5             |                    | Rural          |
| 1336    | GAULKES ROAD    | 8920           | 15300        | 6380       | RA6            | Unsealed           | Jul-04                      | Council     | 00 at Barrat Road - Borung Highway               | L5/M5             |                    | Rural          |
| 1490    | GAVANS ROAD     | 0              | 720          | 720        | RA5            | Unsealed           | Jul-04                      | Council     | 00 at Delahunty's Road -                         | P5                |                    | Rural          |
| 1490    | GAVANS ROAD     | 720            | 2500         | 1780       | RA6            | Unsealed           | Jul-04                      | Council     | 00 at Delahunty's Road -                         | P5                |                    | Rural          |
| 1490    | GAVANS ROAD     | 2500           | 4100         | 1600       | RA7            | Unsealed           | Jul-04                      | Council     | 00 at Delahunty's Road - Corkers Creek Road      | P5                |                    | Rural          |
| 2007    | GAWITH ROAD     | 0              | 1660         | 1660       | RA6            | Unsealed           | Jul-04                      | Council     | 00 at Koschmann Road - Wynne Rd                  | O5/O6             |                    | Rural          |
| 2007    | GAWITH ROAD     | 1660           | 1920         | 260        | RA5(S)         | Unsealed           | Jul-04                      | Council     | 00 at Koschmann Road - Driveway                  | O5/O6             |                    | Rural          |
| 2007    | GAWITH ROAD     | 1920           | 3150         | 1230       | RA6            | Unsealed           | Jul-04                      | Council     | 00 at Koschmann Road - Meyer Rd                  | O5/O6             |                    | Rural          |
| 1504    | GELLATLYS ROAD  | 0              | 7400         | 7400       | RA6            | Unsealed           | Jul-04                      | Council     | 00 at Barrabool Road - 3LK Road                  | Q6/Q7             |                    | Rural          |
| 1504    | GELLATLYS ROAD  | 7400           | 9090         | 1690       | RA7            | Unsealed           | Jul-04                      | Council     | 00 at Barrabool Road - Lubeck Tip Road           | Q6/Q7             |                    | Rural          |
| 1603    | GEODETIC ROAD   | 0              | 6160         | 6160       | RA6            | Unsealed           | Jul-04                      | Hindmarsh   | 00 at Dimboola Minyip Road - Borung Highway      | I3/M3             | YSC-HSC            | Rural          |
| 1603    | GEODETIC ROAD   | 6160           | 11340        | 5180       | RA2            | Unsealed           | Jul-04                      | Hindmarsh   | 00 at Dimboola Minyip Road -                     | I3/M3             | YSC-HSC            | Rural          |
| 1603    | GEODETIC ROAD   | 11340          | 13220        | 1880       | RA2            | Unsealed           | Jul-04                      | Hindmarsh   | 00 at Dimboola Minyip Road -                     | I3/M3             | YSC-HSC            | Rural          |
| 1603    | GEODETIC ROAD   | 13220          | 16290        | 3070       | RA6            | Unsealed           | Jul-04                      | Hindmarsh   | 00 at Dimboola Minyip Road - Antwerp Road        | I3/M3             | YSC-HSC            | Rural          |
| 1603    | GEODETIC ROAD   | 16290          | 21580        | 5290       | RA2            | Unsealed           | Jul-04                      | Hindmarsh   | 00 at Dimboola Minyip Road - Aubrey Road         | I3/M3             | YSC-HSC            | Rural          |
| 1603    | GEODETIC ROAD   | 21580          | 22360        | 780        | RA2            | Unsealed           | Jul-04                      | Hindmarsh   | 00 at Dimboola Minyip Road -                     | I3/M3             | YSC-HSC            | Rural          |
| 1603    | GEODETIC ROAD   | 22360          | 24525        | 2165       | RA6            | Unsealed           | Jul-04                      | Hindmarsh   | 00 at Dimboola Minyip Road - Jeparit W'beal Road | I3/M3             | YSC-HSC            | Rural          |
| 1603    | GEODETIC ROAD   | 24525          | 28325        | 3800       | RA6            | Unsealed           | Jul-04                      | Hindmarsh   | 00 at Dimboola Minyip Road - Jeparit W'beal Road | I3/M3             | YSC-HSC            | Rural          |
| 1603    | GEODETIC ROAD   | 28325          | 31880        | 3555       | RA2            | Unsealed           | Jul-04                      | Council     | 00 at Dimboola Minyip Road -                     | I3/M3             | YSC-HSC            | Rural          |
| 1603    | GEODETIC ROAD   | 31880          | 33580        | 1700       | RA5            | Unsealed           | Jul-04                      | Council     | 00 at Dimboola Minyip Road -                     | I3/M3             | YSC-HSC            | Rural          |
| 1603    | GEODETIC ROAD   | 33580          | 35080        | 1500       | RA5            | Unsealed           | Jul-04                      | Council     | 00 at Dimboola Minyip Road 33580-35080           | I3/M3             | YSC-HSC            | Rural          |
| 1603    | GEODETIC ROAD   | 35080          | 36040        | 960        | RA2            | Unsealed           | Jul-04                      | Council     | 00 at Dimboola Minyip Road - Fryatt Road         | I3/M3             | YSC-HSC            | Rural          |
| 1603    | GEODETIC ROAD   | 36040          | 48560        | 12520      | RA6            | Unsealed           | Jul-04                      | Council     | 00 at Dimboola Minyip Road - W'beal Rainbow      | I3/M3             | YSC-HSC            | Rural          |
| 1226    | GEORGES ROAD    | 0              | 820          | 820        | RA2            | Unsealed           | Jul-04                      | Council     | 00 at Galaquil East Road -                       | H5/I5             |                    | Rural          |

YARRIAMBIACK SHIRE COUNCIL  
ROAD REGISTER  
SCHEDULE 1

VERSION - 10

| Road Id | Road Name        | Start Distance | End Distance | Length (m) | Road Hierarchy | Sealed or Unsealed | Date Proclaimed Public Road | Asset Owner | From - To Segment Detail                        | District Location | Boundaries of Road | Urban or Rural |
|---------|------------------|----------------|--------------|------------|----------------|--------------------|-----------------------------|-------------|---|-------------------|--------------------|----------------|
| 1226    | GEORGES ROAD     | 820            | 2260         | 1440       | RA2            | Unsealed           | Jul-04                      | Council     | 00 at Galaquil East Road -                      | H5/I5             |                    | Rural          |
| 1226    | GEORGES ROAD     | 2260           | 5120         | 2860       | RA6            | Unsealed           | Jul-04                      | Council     | 00 at Galaquil East Road -                      | H5/I5             |                    | Rural          |
| 1226    | GEORGES ROAD     | 5120           | 5410         | 290        | RA6            | Unsealed           | Jul-04                      | Council     | 00 at Galaquil East Road -                      | H5/I5             |                    | Rural          |
| 1226    | GEORGES ROAD     | 5410           | 7020         | 1610       | RA2            | Unsealed           | Jul-04                      | Council     | 00 at Galaquil East Road - Birchip Rainbow Road | H5/I5             |                    | Rural          |
| 1514    | GERDTZS ROAD     | 0              | 1680         | 1680       | RA6            | Unsealed           | Jul-04                      | Council     | 00 at Yarriambiack Drive -                      | M6                |                    | Rural          |
| 1514    | GERDTZS ROAD     | 1680           | 2444         | 764        | RA6            | Unsealed           | Jul-04                      | Council     | 00 at Yarriambiack Drive - Kewell East Road     | M6                |                    | Rural          |
| 1514    | GERDTZS ROAD     | 2444           | 2920         | 476        | RA2            | Unsealed           | Jul-04                      | Council     | 00 at Yarriambiack Drive -                      | M6                |                    | Rural          |
| 1514    | GERDTZS ROAD     | 2920           | 4900         | 1980       | RA6            | Unsealed           | Jul-04                      | Council     | 00 at Yarriambiack Drive - Davidson Road        | M6                |                    | Rural          |
| 9304    | GERMAINE STREET  | 0              | 146          | 146        | RC1            | Sealed             | Jul-04                      | Council     | Byrne - Raggatt                                 | Yaapeet           |                    | Rural          |
| 9304    | GERMAINE STREET  | 146            | 177          | 31         | RC1            | Sealed             | Jul-04                      | Council     | Raggatt - Raggatt                               | Yaapeet           |                    | Rural          |
| 9304    | GERMAINE STREET  | 177            | 254          | 77         | RC1            | Sealed             | Jul-04                      | Council     | Raggatt - Change                                | Yaapeet           |                    | Rural          |
| 9304    | GERMAINE STREET  | 254            | 354          | 100        | RC2            | Unsealed           | Jul-04                      | Council     | Change - Westphalen Street                      | Yaapeet           |                    | Rural          |
| 1953    | GIBSON LANE      | 0              | 720          | 720        | RA6            | Unsealed           | Jul-04                      | Council     | 00 at Fryatt Road - Warracknabeal Rainbow Road  | J3                |                    | Rural          |
| 8209    | GIBSON STREET    | 0              | 82           | 82         | UA1            | Sealed             | Jul-04                      | Council     | Cromie Street - Stewart St                      | Rupanyup          |                    | Urban          |
| 8209    | GIBSON STREET    | 82             | 102          | 20         | UA1            | Sealed             | Jul-04                      | Council     | Stewart St - Stewart St                         | Rupanyup          |                    | Urban          |
| 8209    | GIBSON STREET    | 102            | 685          | 583        | UA1            | Sealed             | Jul-04                      | Council     | Stewart St - End of seal                        | Rupanyup          |                    | Urban          |
| 8209    | GIBSON STREET    | 685            | 938          | 253        | NULL PAV       | Unsealed           | Jul-04                      | Council     | End of seal - End of drain                      | Rupanyup          |                    | Urban          |
| 9016    | GIDDINGS STREET  | 0              | 200          | 200        | UA5            | Unsealed           | Jul-04                      | Council     | King Street - Swann Street                      | Brim              |                    | Urban          |
| 9204    | GLADSTONE STREET | 0              | 120          | 120        | UA1            | Sealed             | Jul-04                      | Council     | Henty Hwy - Phillips St                         | Beulah            |                    | Urban          |
| 9204    | GLADSTONE STREET | 120            | 168          | 48         | UA1            | Sealed             | Jul-04                      | Council     | Phillips St - Change                            | Beulah            |                    | Urban          |
| 9204    | GLADSTONE STREET | 168            | 237          | 69         | UA1            | Sealed             | Jul-04                      | Council     | Change - Deakin St                              | Beulah            |                    | Urban          |
| 9204    | GLADSTONE STREET | 237            | 257          | 20         | UA1            | Sealed             | Jul-04                      | Council     | Deakin St - Deakin St                           | Beulah            |                    | Urban          |
| 9204    | GLADSTONE STREET | 257            | 297          | 40         | UA1            | Sealed             | Jul-04                      | Council     | Deakin St - Dingwell St                         | Beulah            |                    | Urban          |
| 9204    | GLADSTONE STREET | 297            | 315          | 18         | UA1            | Sealed             | Jul-04                      | Council     | Dingwell St - Dingwell St                       | Beulah            |                    | Urban          |
| 9204    | GLADSTONE STREET | 315            | 425          | 110        | UA1            | Sealed             | Jul-04                      | Council     | Dingwell St - Change                            | Beulah            |                    | Urban          |
| 9204    | GLADSTONE STREET | 425            | 518          | 93         | UA1            | Sealed             | Jul-04                      | Council     | Change - Luna Park Road                         | Beulah            |                    | Urban          |
| 1846    | GLENBURNIE ROAD  | 0              | 1510         | 1510       | RA7            | Unsealed           | Jul-04                      | Council     | 00 at Sea Lake Lascelles Road - End             | D7                |                    | Rural          |
| 1668    | GLENORCHY ROAD   | 0              | 1670         | 1670       | RC1            | Sealed             | Jul-04                      | Council     | 00 at Wimmera Highway -                         | P9/Q8             | YSC-NGSC           | Rural          |
| 1668    | GLENORCHY ROAD   | 1670           | 2110         | 440        | RC1            | Sealed             | Jul-04                      | Council     | 00 at Wimmera Highway -                         | P9/Q8             | YSC-NGSC           | Rural          |
| 1668    | GLENORCHY ROAD   | 2110           | 3520         | 1410       | RC1            | Sealed             | Jul-04                      | Council     | 00 at Wimmera Highway -                         | P9/Q8             | YSC-NGSC           | Rural          |
| 1668    | GLENORCHY ROAD   | 3520           | 5330         | 1810       | RC1            | Sealed             | Jul-04                      | Council     | 00 at Wimmera Highway -                         | P9/Q8             | YSC-NGSC           | Rural          |
| 1668    | GLENORCHY ROAD   | 5330           | 5909         | 579        | RC1            | Sealed             | Jul-04                      | Council     | 00 at Wimmera Highway -                         | P9/Q8             | YSC-NGSC           | Rural          |
| 1668    | GLENORCHY ROAD   | 5909           | 7180         | 1271       | RC1            | Sealed             | Jul-04                      | Council     | 00 at Wimmera Highway -                         | P9/Q8             | YSC-NGSC           | Rural          |



**YARRIAMBIA CK SHIRE COUNCIL**  
**ROAD REGISTER**  
**SCHEDULE 1**

VERSION - 10

| Road Id | Road Name           | Start Distance | End Distance | Length (m) | Road Hierarchy | Sealed or Unsealed | Date Proclaimed Public Road | Asset Owner | From - To Segment Detail                        | District Location | Boundaries of Road | Urban or Rural |
|---------|---------------------|----------------|--------------|------------|----------------|--------------------|-----------------------------|-------------|---|-------------------|--------------------|----------------|
| 1668    | GLENORCHY ROAD      | 7180           | 7480         | 300        | RC1            | Sealed             | Jul-04                      | Council     | 00 at Wimmera Highway -                         | P9/Q8             | YSC-NGSC           | Rural          |
| 1668    | GLENORCHY ROAD      | 7480           | 7770         | 290        | RC1            | Sealed             | Jul-04                      | Council     | 00 at Wimmera Highway -                         | P9/Q8             | YSC-NGSC           | Rural          |
| 1668    | GLENORCHY ROAD      | 7770           | 8690         | 920        | RC1            | Sealed             | Jul-04                      | Council     | 00 at Wimmera Highway -                         | P9/Q8             | YSC-NGSC           | Rural          |
| 1668    | GLENORCHY ROAD      | 8690           | 8900         | 210        | RC1            | Sealed             | Jul-04                      | Council     | 00 at Wimmera Highway -                         | P9/Q8             | YSC-NGSC           | Rural          |
| 1668    | GLENORCHY ROAD      | 8900           | 9220         | 320        | RC1            | Sealed             | Jul-04                      | Council     | 00 at Wimmera Highway -                         | P9/Q8             | YSC-NGSC           | Rural          |
| 1668    | GLENORCHY ROAD      | 9220           | 11150        | 1930       | RC1            | Sealed             | Jul-04                      | Council     | 00 at Wimmera Highway - Warranooke Rd           | P9/Q8             | YSC-NGSC           | Rural          |
| 1668    | GLENORCHY ROAD      | 11150          | 11700        | 550        | RC1            | Sealed             | Jul-04                      | Council     | Warranooke Rd-00 at Wimmera Highway - Change    | P9/Q8             | YSC-NGSC           | Rural          |
| 1668    | GLENORCHY ROAD      | 11700          | 12100        | 400        | RC1            | Sealed             | Jul-04                      | Council     | Change-00 at Wimmera Highway - Change           | P9/Q8             | YSC-NGSC           | Rural          |
| 1668    | GLENORCHY ROAD      | 12100          | 12470        | 370        | RC1            | Sealed             | Jul-04                      | Council     | Change-00 at wimmera Highway - Change           | P9/Q8             | YSC-NGSC           | Rural          |
| 1668    | GLENORCHY ROAD      | 12470          | 13706        | 1236       | RC1            | Sealed             | Jul-04                      | Council     | 00 at Wimmera Highway -                         | P9/Q8             | YSC-NGSC           | Rural          |
| 1668    | GLENORCHY ROAD      | 13706          | 14990        | 1284       | RC1            | Sealed             | Jul-04                      | Council     | 00 at Wimmera Highway -                         | P9/Q8             | YSC-NGSC           | Rural          |
| 1668    | GLENORCHY ROAD      | 14990          | 15330        | 340        | RC1            | Sealed             | Jul-04                      | Council     | 00 at Wimmera Highway - Bismark Lubeck Road     | P9/Q8             | YSC-NGSC           | Rural          |
| 1274    | GLENORE ROAD        | 0              | 1600         | 1600       | RA6            | Unsealed           | Jul-04                      | Council     | 00 at Yaapect North Road - Websters Road        | F2/F3             |                    | Rural          |
| 1274    | GLENORE ROAD        | 1600           | 11650        | 10050      | RA6            | Unsealed           | Jul-04                      | Council     | 00 at Yaapect North Road - Websters Road        | F2/F3             |                    | Rural          |
| 1854    | GLENORE SCHOOL ROAD | 0              | 2610         | 2610       | RA6            | Unsealed           | Jul-04                      | Council     | 00 at Hopetoun Yaapect Road - Glenore Road      | F3                |                    | Rural          |
| 9409    | GLOUCESTER AVENUE   | 0              | 155          | 155        | UC1            | Sealed             | Jul-04                      | VicRoads    | Brook Street - Proctor St                       | Woomelang         | VicRoads           | Urban          |
| 9409    | GLOUCESTER AVENUE   | 0              | 353          | 353        | PB             | Sealed             | Jul-04                      | Council     | Brook Street - Brock Street                     | Woomelang         | VicRoads           | Urban          |
| 9409    | GLOUCESTER AVENUE   | 0              | 361          | 361        | PB             | Sealed             | Jul-04                      | Council     | Brook Street - Brock Street                     | Woomelang         | VicRoads           | Urban          |
| 9409    | GLOUCESTER AVENUE   | 155            | 175          | 20         | UC1            | Sealed             | Jul-04                      | VicRoads    | Proctor St - Proctor St                         | Woomelang         | VicRoads           | Urban          |
| 9409    | GLOUCESTER AVENUE   | 175            | 295          | 120        | UC1            | Sealed             | Jul-04                      | VicRoads    | Proctor St - End                                | Woomelang         | VicRoads           | Urban          |
| 1654    | GLOVERS ROAD        | 0              | 3260         | 3260       | RA6            | Unsealed           | Jul-04                      | Council     | 00 at Daveys Road - Minyip Dimboola Road        | M6/N6             |                    | Rural          |
| 1654    | GLOVERS ROAD        | 3260           | 3870         | 610        | RA2            | Unsealed           | Jul-04                      | Council     | 00 at Daveys Road 3260-3870                     | M6/N6             |                    | Rural          |
| 1654    | GLOVERS ROAD        | 3870           | 4890         | 1020       | RA5            | Unsealed           | Jul-04                      | Council     | 00 at Daveys Road - Yarriambiack Drive          | M6/N6             |                    | Rural          |
| 1247    | GNIELS ROAD         | 0              | 1850         | 1850       | RA5(B)         | Unsealed           | Jul-04                      | Council     | 00 at Kemps Road - Rosebery Rainbow Road        | G4                |                    | Rural          |
| 1813    | GOAD LANE           | 0              | 1250         | 1250       | RA5(S)         | Unsealed           | Jul-04                      | Council     | 00 at Brim West Road -                          | I5                |                    | Rural          |
| 1813    | GOAD LANE           | 1250           | 1600         | 350        | RA5(S)         | Unsealed           | Jul-04                      | Council     | 00 at Brim West Road -                          | I5                |                    | Rural          |
| 1813    | GOAD LANE           | 1600           | 2500         | 900        | RA5(S)         | Unsealed           | Jul-04                      | Council     | 00 at Brim West Road - Wardles Road West        | I5                |                    | Rural          |
| 1813    | GOAD LANE           | 2500           | 9070         | 6570       | RA6            | Unsealed           | Jul-04                      | Council     | 00 at Brim West Road - Galaquil West Road       | I5                |                    | Rural          |
| 1548    | GOADS ROAD          | 0              | 1050         | 1050       | RA2            | Unsealed           | Jul-04                      | Council     | 00 at Henty Highway                             | J5                |                    | Rural          |
| 1548    | GOADS ROAD          | 1050           | 3350         | 2300       | RA2            | Unsealed           | Jul-04                      | Council     | 00 at Henty Highway 1050-3350                   | J5                |                    | Rural          |
| 1548    | GOADS ROAD          | 3350           | 4190         | 840        | RA5            | Unsealed           | Jul-04                      | Council     | 00 at Henty Highway - Lewis Road                | J5                |                    | Rural          |
| 1486    | GOLD ESCORT ROUTE   | 0              | 2780         | 2780       | RA5            | Unsealed           | Jul-04                      | Council     | 00 at Horsham Lubeck Road - Bismark Lubeck Road | Q6                |                    | Rural          |
| 1743    | GOLDER LANE         | 0              | 290          | 290        | RA5            | Unsealed           | Jul-04                      | Council     | 00 at Brim West Road -                          | I4/J4             |                    | Rural          |

YARRIAMBIACK SHIRE COUNCIL  
ROAD REGISTER  
SCHEDULE 1

VERSION - 10

| Road Id | Road Name         | Start Distance | End Distance | Length (m) | Road Hierarchy | Sealed or Unsealed | Date Proclaimed Public Road | Asset Owner | From - To Segment Detail                       | District Location | Boundaries of Road | Urban or Rural |
|---------|-------------------|----------------|--------------|------------|----------------|--------------------|-----------------------------|-------------|--|-------------------|--------------------|----------------|
| 1743    | GOLDER LANE       | 290            | 1130         | 840        | RA3            | Unsealed           | Jul-04                      | Council     | 00 at Brim West Road -                         | I4/J4             |                    | Rural          |
| 1743    | GOLDER LANE       | 1130           | 3020         | 1890       | RA6            | Unsealed           | Jul-04                      | Council     | 00 at Brim West Road -                         | I4/J4             |                    | Rural          |
| 1743    | GOLDER LANE       | 3020           | 3950         | 930        | RA6            | Unsealed           | Jul-04                      | Council     | 00 at Brim West Road - Golders Road            | I4/J4             |                    | Rural          |
| 1742    | GOLDERS ROAD      | 0              | 1340         | 1340       | RA2            | Unsealed           | Jul-04                      | Council     | 00 at Quicks Road -                            | I4                |                    | Rural          |
| 1742    | GOLDERS ROAD      | 1340           | 1650         | 310        | RA5            | Unsealed           | Jul-04                      | Council     | 00 at Quicks Road -                            | I4                |                    | Rural          |
| 1742    | GOLDERS ROAD      | 1650           | 5800         | 4150       | RA6            | Unsealed           | Jul-04                      | Council     | 00 at Quicks Road - Brickle Road               | I4                |                    | Rural          |
| 1950    | GOLF COURSE LANE  | 0              | 250          | 250        | RA7            | Unsealed           | Jul-04                      | Council     | 00 at Henty Highway - Yarriambiack Creek       | I5                |                    | Rural          |
| 9708    | GOLF COURSE ROAD  | 0              | 130          | 130        | UA2            | Unsealed           | Jul-04                      | Council     | Goudie St - Reserve gate                       | Speed             |                    | Urban          |
| 1238    | GOLF HILL ROAD    | 0              | 1150         | 1150       | RA2            | Unsealed           | Jul-04                      | Council     | 00 at Henty Highway -                          | H3/H5             |                    | Rural          |
| 1238    | GOLF HILL ROAD    | 1150           | 1500         | 350        | RA5            | Unsealed           | Jul-04                      | Council     | 00 at Henty Highway -                          | H3/H5             |                    | Rural          |
| 1238    | GOLF HILL ROAD    | 1500           | 6120         | 4620       | RA6            | Unsealed           | Jul-04                      | Council     | 00 at Henty Highway -                          | H3/H5             |                    | Rural          |
| 1238    | GOLF HILL ROAD    | 6120           | 6800         | 680        | RA5            | Unsealed           | Jul-04                      | Council     | 00 at Henty Highway -                          | H3/H5             |                    | Rural          |
| 1238    | GOLF HILL ROAD    | 6800           | 7180         | 380        | RA6            | Unsealed           | Jul-04                      | Council     | 00 at Henty Highway - Harts Road               | H3/H5             |                    | Rural          |
| 1238    | GOLF HILL ROAD    | 7180           | 7570         | 390        | RC2            | Unsealed           | Jul-04                      | Council     | 00 at Henty Highway - Guleys Road              | H3/H5             |                    | Rural          |
| 1238    | GOLF HILL ROAD    | 7570           | 9320         | 1750       | RC2            | Unsealed           | Jul-04                      | Council     | 00 at Henty Highway -                          | H3/H5             |                    | Rural          |
| 1238    | GOLF HILL ROAD    | 9320           | 10750        | 1430       | RC2            | Unsealed           | Jul-04                      | Council     | 00 at Henty Highway - Change                   | H3/H5             |                    | Rural          |
| 1238    | GOLF HILL ROAD    | 10750          | 11960        | 1210       | RC2            | Unsealed           | Jul-04                      | Council     | 00 at Henty Highway - Change                   | H3/H5             |                    | Rural          |
| 1238    | GOLF HILL ROAD    | 11960          | 13570        | 1610       | RC2            | Unsealed           | Jul-04                      | Council     | 00 at Henty Highway - Change                   | H3/H5             |                    | Rural          |
| 1238    | GOLF HILL ROAD    | 13570          | 13800        | 230        | RC2            | Unsealed           | Jul-04                      | Council     | 00 at Henty Highway -                          | H3/H5             |                    | Rural          |
| 1238    | GOLF HILL ROAD    | 13800          | 15560        | 1760       | RC2            | Unsealed           | Jul-04                      | Council     | 00 at Henty Highway - Change                   | H3/H5             |                    | Rural          |
| 1238    | GOLF HILL ROAD    | 15560          | 16560        | 1000       | RC2            | Unsealed           | Jul-04                      | Council     | 00 at Henty Highway - Boundary Road            | H3/H5             |                    | Rural          |
| 1546    | GOLF LINKS ROAD   | 0              | 30           | 30         | RL1            | Sealed             | Jul-04                      | Council     | 00 at Audrey Street -                          | F5                |                    | Rural          |
| 1546    | GOLF LINKS ROAD   | 30             | 210          | 180        | RL1            | Sealed             | Jul-04                      | Council     | 00 at Audrey Street -                          | F5                |                    | Rural          |
| 1546    | GOLF LINKS ROAD   | 210            | 430          | 220        | RL1            | Sealed             | Jul-04                      | Council     | 00 at Audrey Street -                          | F5                |                    | Rural          |
| 1546    | GOLF LINKS ROAD   | 430            | 500          | 70         | RL1            | Sealed             | Jul-04                      | Council     | 00 at Audrey Street -                          | F5                |                    | Rural          |
| 1546    | GOLF LINKS ROAD   | 500            | 1000         | 500        | RL1            | Sealed             | Jul-04                      | Council     | 00 at Audrey Street -                          | F5                |                    | Rural          |
| 1546    | GOLF LINKS ROAD   | 1000           | 1040         | 40         | RL1            | Sealed             | Jul-04                      | Council     | 00 at Audrey Street -                          | F5                |                    | Rural          |
| 1546    | GOLF LINKS ROAD   | 1040           | 1090         | 50         | RL1            | Sealed             | Jul-04                      | Council     | 00 at Audrey Street -                          | F5                |                    | Rural          |
| 1546    | GOLF LINKS ROAD   | 1090           | 1120         | 30         | RL1            | Sealed             | Jul-04                      | Council     | 00 at Audrey Street - Henty Highway            | F5                |                    | Rural          |
| 1581    | GOLF LINKS ROAD 2 | 0              | 110          | 110        | RC1            | Sealed             | Jul-04                      | Council     | 00 at Henty Highway -                          | K5                |                    | Rural          |
| 1581    | GOLF LINKS ROAD 2 | 110            | 1030         | 920        | RC1            | Sealed             | Jul-04                      | Council     | 00 at Henty Highway - Break at Golf Course     | K5                |                    | Rural          |
| 1581    | GOLF LINKS ROAD 2 | 1030           | 1430         | 400        | RA7            | Unsealed           | Jul-04                      | Council     | 00 at Henty Highway - Wilken Road              | K5                |                    | Rural          |
| 2035    | GOLF ROAD         | 0              | 830          | 830        | RC1            | Sealed             | Jul-04                      | Council     | 00 at Stawell Warracknabeal - Minyip Golf Club | N7                |                    | Rural          |



**YARRIAMBIA CK SHIRE COUNCIL**  
**ROAD REGISTER**  
**SCHEDULE 1**

VERSION - 10

| Road Id | Road Name                    | Start Distance | End Distance | Length (m) | Road Hierarchy | Sealed or Unsealed | Date Proclaimed Public Road | Asset Owner | From - To Segment Detail  | District Location | Boundaries of Road       | Urban or Rural |
|---------|------------------------------|----------------|--------------|------------|----------------|--------------------|-----------------------------|-------------|---|-------------------|--------------------------|----------------|
| 2035    | GOLF ROAD                    | 830            | 1250         | 420        | RA6            | Unsealed           | Jul-04                      | Council     | 00 at Stawell Warracknabeal - Ubergangs Road                            | N7                |                          | Rural          |
| 2063    | GOLF ROAD 2                  | 0              | 1850         | 1850       | RC1            | Sealed             | Jul-04                      | Council     | 00 at Stawell W'beal, 30m = Road Res Boundary - Sheep Hills Minyip Road | M6                |                          | Rural          |
| 1988    | GOODS LANE                   | 0              | 640          | 640        | RA6            | Unsealed           | Jul-04                      | Council     | 00 at Gun Club Road - Minyip Banyena Road                               | N8                |                          | Rural          |
| 1988    | GOODS LANE                   | 640            | 2670         | 2030       | RA7            | Unsealed           | Jul-04                      | Council     | 00 at Gun Club Road -   | N8                |                          | Rural          |
| 1988    | GOODS LANE                   | 2670           | 3680         | 1010       | RA7            | Unsealed           | Jul-04                      | Council     | 00 at Gun Club Road - Dunmunkle Creek Road                              | N8                |                          | Rural          |
| 8210    | GORDON STREET                | 0              | 79           | 79         | UA1            | Sealed             | Jul-04                      | Council     | Stewart St - End  | Rupanyup          |                          | Urban          |
| 1986    | GORMAN ROAD                  | 0              | 1610         | 1610       | RA6            | Unsealed           | Jul-04                      | Council     | 00 at Minyip Rich Avon Road - J Woods Road                              | N8                |                          | Rural          |
| 1986    | GORMAN ROAD                  | 1610           | 3220         | 1610       | RA7            | Unsealed           | Jul-04                      | Council     | 00 at Minyip Rich Avon Road - Gun Club Road                             | N8                |                          | Rural          |
| 1844    | GORYA LANE                   | 0              | 1600         | 1600       | RA7            | Unsealed           | Jul-04                      | Council     | 00 at The Hall Road - Shearing Shed Road                                | B6                |                          | Rural          |
| 1271    | GOSLINGS ROAD                | 0              | 2180         | 2180       | RA5(B)         | Unsealed           | Jul-04                      | Council     | 00 at Wyperfeld Park Road -   | E1                |                          | Rural          |
| 1271    | GOSLINGS ROAD                | 2180           | 2770         | 590        | RA6            | Unsealed           | Jul-04                      | Council     | 00 at Wyperfeld Park Road - Lake Albacutya Park                         | E1                |                          | Rural          |
| 1304    | GOUIN ROAD                   | 0              | 2240         | 2240       | RA2            | Unsealed           | Jul-04                      | Council     | 00 at W'beal Rainbow Road -   | J4/J5             |                          | Rural          |
| 1304    | GOUIN ROAD                   | 2240           | 7300         | 5060       | RA6            | Unsealed           | Jul-04                      | Council     | 00 at W'beal Rainbow Road -   | J4/J5             |                          | Rural          |
| 1304    | GOUIN ROAD                   | 7300           | 10460        | 3160       | RA7            | Unsealed           | Jul-04                      | Council     | 00 at W'beal Rainbow Road - Brennans Road                               | J4/J5             |                          | Rural          |
| 1897    | GOULD LANE                   | 0              | 1020         | 1020       | RA7            | Unsealed           | Jul-04                      | Council     | 00 at JeparitW'beal Road - Averys Road                                  | K5                |                          | Rural          |
| 8135    | GOULD STREET                 | 0              | 248          | 248        | UA1            | Sealed             | Jul-04                      | Council     | Craig Avenue - Watson St  | Warracknabeal     |                          | Urban          |
| 8135    | GOULD STREET                 | 248            | 263          | 15         | UA1            | Sealed             | Jul-04                      | Council     | Watson St - Watson St   | Warracknabeal     |                          | Urban          |
| 8135    | GOULD STREET                 | 263            | 343          | 80         | UA1            | Sealed             | Jul-04                      | Council     | Watson St - Cox St  | Warracknabeal     |                          | Urban          |
| 8135    | GOULD STREET                 | 343            | 358          | 15         | UA1            | Sealed             | Jul-04                      | Council     | Cox St - Cox St   | Warracknabeal     |                          | Urban          |
| 8135    | GOULD STREET                 | 358            | 458          | 100        | UA1            | Sealed             | Jul-04                      | Council     | Cox St - Allan Street   | Warracknabeal     |                          | Urban          |
| 1930    | GOVE ROAD                    | 0              | 3420         | 3420       | RA6            | Unsealed           | Jul-04                      | Council     | Sheep Hills W'beal Road - Bunge Road                                    | L6                |                          | Rural          |
| 1582    | GOVERNMENT ROAD              | 0              | 870          | 870        | UA1            | Sealed             | Jul-04                      | Council     | 00 at Borung Highway -  | Warracknabeal     |                          | Urban          |
| 1582    | GOVERNMENT ROAD              | 870            | 1130         | 260        | UA1            | Sealed             | Jul-04                      | Council     | 00 at Borung Highway -  | Warracknabeal     |                          | Urban          |
| 1582    | GOVERNMENT ROAD              | 1130           | 1420         | 290        | RA6            | Unsealed           | Jul-04                      | Council     | 00 at Borung Highway -  | K5/L5             |                          | Rural          |
| 1582    | GOVERNMENT ROAD              | 1420           | 1920         | 500        | RA1            | Sealed             | Jul-04                      | Council     | 00 at Borung Highway - Stawell W'beal Road                              | K5/L5             | 1.82=Stawell W'beal Road | Rural          |
| 1207    | GOYURA EAST ROAD             | 0              | 5230         | 5230       | RA2            | Unsealed           | Jul-04                      | Council     | 00 at Henty Highway -   | F5/F7             |                          | Rural          |
| 1207    | GOYURA EAST ROAD             | 5230           | 6630         | 1400       | RA2            | Unsealed           | Jul-04                      | Council     | 00 at Henty Highway -   | F5/F7             |                          | Rural          |
| 1207    | GOYURA EAST ROAD             | 6630           | 6790         | 160        | RA6            | Unsealed           | Jul-04                      | Council     | 00 at Henty Highway -   | F5/F7             |                          | Rural          |
| 1207    | GOYURA EAST ROAD             | 6790           | 13720        | 6930       | RA6            | Unsealed           | Jul-04                      | Council     | 00 at Henty Highway - Break at Goyura East SBR                          | F5/F7             |                          | Rural          |
| 1207    | GOYURA EAST ROAD             | 13720          | 16570        | 2850       | RA2            | Unsealed           | Jul-04                      | Council     | 00 at Henty Highway - Shire Boundary                                    | F5/F7             |                          | Rural          |
| 1208    | GOYURA EAST SCHOOL BUS ROUTE | 0              | 315          | 315        | RA1            | Sealed             | Jul-04                      | Council     | 00 at Henty Highway -   | F5/G6             |                          | Rural          |
| 1208    | GOYURA EAST SCHOOL BUS ROUTE | 315            | 460          | 145        | RA1            | Sealed             | Jul-04                      | Council     | 00 at Henty Highway -   | F5/G6             |                          | Rural          |
| 1208    | GOYURA EAST SCHOOL BUS ROUTE | 460            | 1660         | 1200       | RA1            | Sealed             | Jul-04                      | Council     | 00 at Henty Highway -   | F5/G6             |                          | Rural          |



**YARRIAMBIACK SHIRE COUNCIL**  
**ROAD REGISTER**  
**SCHEDULE 1**

VERSION - 10

| Road Id | Road Name                    | Start Distance | End Distance | Length (m) | Road Hierarchy | Sealed or Unsealed | Date Proclaimed Public Road | Asset Owner | From - To Segment Detail                           | District Location | Boundaries of Road | Urban or Rural |
|---------|------------------------------|----------------|--------------|------------|----------------|--------------------|-----------------------------|-------------|--|-------------------|--------------------|----------------|
| 1208    | GOYURA EAST SCHOOL BUS ROUTE | 1660           | 2660         | 1000       | RA1            | Sealed             | Jul-04                      | Council     | 00 at Henty Highway -                              | F6/G6             | 1,783=Kevins Road  | Rural          |
| 1208    | GOYURA EAST SCHOOL BUS ROUTE | 2660           | 5805         | 3145       | RA1            | Sealed             | Jul-04                      | Council     | 00 at Henty Highway - 4,383=Hatchers Road          | F5/G6             |                    | Rural          |
| 1208    | GOYURA EAST SCHOOL BUS ROUTE | 5805           | 9100         | 3295       | RA1            | Sealed             | Jul-04                      | Council     | 00 at Henty Highway - 7,631=Landrigans Road        | F5/G6             |                    | Rural          |
| 1208    | GOYURA EAST SCHOOL BUS ROUTE | 9100           | 11610        | 2510       | RA2            | Unsealed           | Jul-04                      | Council     | 00 at Henty Highway -                              | F5/G6             |                    | Rural          |
| 1208    | GOYURA EAST SCHOOL BUS ROUTE | 11610          | 12060        | 450        | RA2            | Unsealed           | Jul-04                      | Council     | 00 at Henty Highway - 10,844=J Ballentines Road    | F5/G6             |                    | Rural          |
| 1208    | GOYURA EAST SCHOOL BUS ROUTE | 12060          | 13530        | 1470       | RA2            | Unsealed           | Jul-04                      | Council     | 00 at Henty Highway -                              | F5/G6             |                    | Rural          |
| 1208    | GOYURA EAST SCHOOL BUS ROUTE | 13530          | 15060        | 1530       | RA2            | Unsealed           | Jul-04                      | Council     | 00 at Henty Highway - 14,077=Jollys Road           | F5/G6             |                    | Rural          |
| 1208    | GOYURA EAST SCHOOL BUS ROUTE | 15060          | 15460        | 400        | RA2            | Unsealed           | Jul-04                      | Council     | 00 at Henty Highway -                              | F5/G6             |                    | Rural          |
| 1208    | GOYURA EAST SCHOOL BUS ROUTE | 15460          | 15900        | 440        | RA2            | Unsealed           | Jul-04                      | Council     | 00 at Henty Highway -                              | F5/G6             |                    | Rural          |
| 1208    | GOYURA EAST SCHOOL BUS ROUTE | 15900          | 16570        | 670        | RA2            | Unsealed           | Jul-04                      | Council     | 00 at Henty Highway -                              | F5/G6             |                    | Rural          |
| 1208    | GOYURA EAST SCHOOL BUS ROUTE | 16570          | 17400        | 830        | RA2            | Unsealed           | Jul-04                      | Council     | 00 at Henty Highway -                              | F5/G6             |                    | Rural          |
| 1208    | GOYURA EAST SCHOOL BUS ROUTE | 17400          | 19810        | 2410       | RA2            | Unsealed           | Jul-04                      | Council     | 00 at Henty Highway -                              | F5/G6             |                    | Rural          |
| 1208    | GOYURA EAST SCHOOL BUS ROUTE | 19810          | 20170        | 360        | RA2            | Unsealed           | Jul-04                      | Council     | 00 at Henty Highway -                              | F5/G6             |                    | Rural          |
| 1208    | GOYURA EAST SCHOOL BUS ROUTE | 20170          | 21030        | 860        | RA2            | Unsealed           | Jul-04                      | Council     | 00 at Henty Highway - Rosebery East Road           | F5/G6             |                    | Rural          |
| 2037    | GOYURA LANE                  | 0              | 470          | 470        | RA7            | Unsealed           | Jul-04                      | Council     | 00 at Goyura West Alternative - Henty Highway      | F5                |                    | Rural          |
| 1860    | GOYURA WEST ALTERNATIVE ROAD | 0              | 340          | 340        | RA6            | Unsealed           | Jul-04                      | Council     | 00 at Henty Highway - Goyura West Road             | F5                |                    | Rural          |
| 1259    | GOYURA WEST ROAD             | 0              | 760          | 760        | RA6            | Unsealed           | Jul-04                      | Council     | 00 at Henty Highway -                              | F4/F5             |                    | Rural          |
| 1259    | GOYURA WEST ROAD             | 760            | 5870         | 5110       | RA6            | Unsealed           | Jul-04                      | Council     | 00 at Henty Highway - Chivell Road                 | F4/F5             |                    | Rural          |
| 1259    | GOYURA WEST ROAD             | 5870           | 8670         | 2800       | RA6            | Unsealed           | Jul-04                      | Council     | 00 at Henty Highway -                              | F4/F5             |                    | Rural          |
| 1259    | GOYURA WEST ROAD             | 8670           | 10440        | 1770       | RA7            | Unsealed           | Jul-04                      | Council     | 00 at Henty Highway - Kinkora Road                 | F4/F5             |                    | Rural          |
| 1259    | GOYURA WEST ROAD             | 10440          | 13650        | 3210       | RA6            | Unsealed           | Jul-04                      | Council     | 00 at Henty Highway -                              | F4/F5             |                    | Rural          |
| 1259    | GOYURA WEST ROAD             | 13650          | 14610        | 960        | RA2            | Unsealed           | Jul-04                      | Council     | 00 at Henty Highway -                              | F4/F5             |                    | Rural          |
| 1259    | GOYURA WEST ROAD             | 14610          | 16110        | 1500       | RA6            | Unsealed           | Jul-04                      | Council     | 00 at Henty Highway - Hopetoun Rainbow Road        | F4/F5             |                    | Rural          |
| 1134    | GRACES ROAD                  | 0              | 3070         | 3070       | RC2            | Unsealed           | Jul-04                      | Council     | 00 at Desert Road - Dyers Road                     | C4/C5             |                    | Rural          |
| 1745    | GRAETZ ROAD                  | 0              | 970          | 970        | RA2            | Unsealed           | Jul-04                      | Council     | 00 at Jeparit W'beal -                             | K4                |                    | Rural          |
| 1745    | GRAETZ ROAD                  | 970            | 4400         | 3430       | RA6            | Unsealed           | Jul-04                      | Council     | 00 at Jeparit W'beal -                             | K4                |                    | Rural          |
| 1745    | GRAETZ ROAD                  | 4400           | 8000         | 3600       | RA6            | Unsealed           | Jul-04                      | Council     | 00 at Jeparit W'beal - Angle Road                  | K4                |                    | Rural          |
| 9316    | GRAHAMS LANE                 | 0              | 262          | 262        | UA4            | Unsealed           | Jul-04                      | Council     | Germaine Street - Cowan Street                     | Yaapeet           |                    | Urban          |
| 1464    | GRAHAMS ROAD                 | 0              | 900          | 900        | RA2            | Unsealed           | Jul-04                      | Council     | 00 at Boyds Road -                                 | O8/P8             |                    | Rural          |
| 1464    | GRAHAMS ROAD                 | 900            | 2900         | 2000       | RA6            | Unsealed           | Jul-04                      | Council     | 00 at Boyds Road - Wimmera Highway                 | O8/P8             |                    | Rural          |
| 1480    | GRANTS ROAD                  | 0              | 3080         | 3080       | RA6            | Unsealed           | Jul-04                      | Council     | 00 at J Sudholzs Road - Ruwoldts Road              | O7                |                    | Rural          |
| 1430    | GREENHILLS ROAD              | 0              | 650          | 650        | RA2            | Unsealed           | Jul-04                      | Council     | 00 at Yarriambiack Creek - Longerenong W'beal Road | O5/O6             |                    | Rural          |
| 1430    | GREENHILLS ROAD              | 650            | 7400         | 6750       | RA6            | Unsealed           | Jul-04                      | Council     | 00 at Yarriambiack Creek -                         | O5/O6             |                    | Rural          |

YARRIAMBIACK SHIRE COUNCIL  
ROAD REGISTER  
SCHEDULE 1

VERSION - 10

| Road Id | Road Name               | Start Distance | End Distance | Length (m) | Road Hierarchy | Sealed or Unsealed | Date Proclaimed Public Road | Asset Owner        | From - To Segment Detail                       | District Location | Boundaries of Road | Urban or Rural |
|---------|-------------------------|----------------|--------------|------------|----------------|--------------------|-----------------------------|--------------------|--|-------------------|--------------------|----------------|
| 1430    | GREENHILLS ROAD         | 7400           | 8150         | 750        | RA2            | Unsealed           | Jul-04                      | Council            | 00 at Yarriambiack Creek - Donald Murtoa road  | O5/O6             |                    | Rural          |
| 1183    | GREGORS ROAD            | 0              | 1670         | 1670       | RA2            | Unsealed           | Jul-04                      | Council            | 00 at Henty Highway - Wilsons Road             | E6/E7             |                    | Rural          |
| 1183    | GREGORS ROAD            | 1670           | 2500         | 830        | RA5            | Unsealed           | Jul-04                      | Council            | 00 at Henty Highway -                          | E6/E7             |                    | Rural          |
| 1183    | GREGORS ROAD            | 2500           | 2970         | 470        | RA6            | Unsealed           | Jul-04                      | Council            | 00 at Henty Highway -                          | E6/E7             |                    | Rural          |
| 1183    | GREGORS ROAD            | 2970           | 5260         | 2290       | RA6            | Unsealed           | Jul-04                      | Council            | 00 at Henty Highway - Sunraysia Highway        | E6/E7             |                    | Rural          |
| 1914    | GREGSON ROAD            | 0              | 3140         | 3140       | RA6            | Unsealed           | Jul-04                      | Council            | 00 at Cannum 5 Chain Road - Boundary Road      | L4                |                    | Rural          |
| 1542    | GREISERS ROAD           | 0              | 620          | 620        | RA2            | Unsealed           | Jul-04                      | Council            | 00 at Rupanyup Road -                          | K7                |                    | Rural          |
| 1542    | GREISERS ROAD           | 620            | 2450         | 1830       | RA6            | Unsealed           | Jul-04                      | Council            | 00 at Rupanyup Road - Beyal Road               | K7                |                    | Rural          |
| 1832    | GRIFFIN ROAD            | 0              | 1620         | 1620       | RA6            | Unsealed           | Jul-04                      | Council            | 00 at Dunmunkle Estate Road - Delavedovas Road | M8                |                    | Rural          |
| 1559    | GULBIN ROAD             | 0              | 715          | 715        | UA2            | Sealed             | Jul-04                      | Council            | 00 at Wimmera Highway - Marma Street           | Murtoa            |                    | Urban          |
| 1559    | GULBIN ROAD             | 715            | 1510         | 795        | RA6            | Unsealed           | Jul-04                      | Council            | 00 at Wimmera Highway -                        | P6                |                    | Rural          |
| 1559    | GULBIN ROAD             | 1510           | 1820         | 310        | RA2            | Unsealed           | Jul-04                      | Council            | 00 at Wimmera Highway - Hill Crest Road        | P6                |                    | Rural          |
| 1559    | GULBIN ROAD             | 1820           | 3530         | 1710       | RA6            | Unsealed           | Jul-04                      | Council            | 00 at Wimmera Highway - Webbs Dry Weather Road | P6                |                    | Rural          |
| 1245    | GULEYS ROAD             | 0              | 1050         | 1050       | RA2            | Unsealed           | Jul-04                      | Council            | 00 at Golf Hill Road -                         | G4                |                    | Rural          |
| 1245    | GULEYS ROAD             | 1050           | 2800         | 1750       | RA2            | Unsealed           | Jul-04                      | Council            | 00 at Golf Hill Road -                         | G4                |                    | Rural          |
| 1245    | GULEYS ROAD             | 2800           | 3490         | 690        | RA2            | Unsealed           | Jul-04                      | Council            | 00 at Golf Hill Road - Kemps Road              | G4                |                    | Rural          |
| 1401    | GUN CLUB ROAD           | 0              | 7320         | 7320       | RA6            | Unsealed           | Jul-04                      | Council            | 00 at Minyip Banyena Road -                    | N7/N9             |                    | Rural          |
| 1401    | GUN CLUB ROAD           | 7320           | 8250         | 930        | RA2            | Unsealed           | Jul-04                      | Council            | 00 at Minyip Banyena Road - Burrum Lawler Road | N7/N9             |                    | Rural          |
| 1401    | GUN CLUB ROAD           | 8250           | 13220        | 4970       | RA6            | Unsealed           | Jul-04                      | Northern Grampians | 00 at Minyip Banyena Road -                    | N7/N9             | YSC-NGSC           | Rural          |
| 1401    | GUN CLUB ROAD           | 13220          | 13600        | 380        | RA2            | Unsealed           | Jul-04                      | Northern Grampians | 00 at Minyip Banyena Road - Rowes Road         | N7/N9             | YSC-NGSC           | Rural          |
| 2010    | HABEL LANE              | 0              | 2920         | 2920       | RA6            | Unsealed           | Jul-04                      | Council            | 00 at Wimmera Highway - Moores Road            | O6/O7             |                    | Rural          |
| 2010    | HABEL LANE              | 2920           | 4350         | 1430       | RA6            | Unsealed           | Jul-04                      | Council            | 00 at Wimmera Highway - J Sudholzs Road        | O6/O7             |                    | Rural          |
| 1670    | HABELS ROAD             | 0              | 6960         | 6960       | RA6            | Unsealed           | Jul-04                      | Council            | 00 at Rupanyup Road - Penny Road               | L7/L8             |                    | Rural          |
| 8432    | HABY LANE               | 0              | 78           | 78         | UA3            | Sealed             | Jul-04                      | Council            | McDonald Street - Cromie Street                | Murtoa            |                    | Urban          |
| 1954    | HAEUSLER LANE           | 0              | 1620         | 1620       | RA6            | Unsealed           | Jul-04                      | Council            | 00 at Mount Pleasant Road - Hausler Road       | L7                |                    | Rural          |
| 9821    | HALL STREET (Lascelles) | 0              | 50           | 50         | UA2            | Unsealed           | Jul-04                      | Council            | Wychunga St - End                              | Lascelles         |                    | Urban          |
| 1204    | HALLAMS ROAD            | 0              | 2910         | 2910       | RA6            | Unsealed           | Jul-04                      | Council            | 00 at Goyura East Road - Goyura East SBR       | F6                |                    | Rural          |
| 8412    | HAMILTON STREET         | 0              | 232          | 232        | UA1            | Sealed             | Jul-04                      | Council            | Munro Street - Marma Street                    | Murtoa            |                    | Urban          |
| 8412    | HAMILTON STREET         | 232            | 394          | 162        | UA1            | Sealed             | Jul-04                      | Council            | Marma Street - Breen Street                    | Murtoa            |                    | Urban          |
| 8412    | HAMILTON STREET         | 394            | 424          | 30         | UA1            | Sealed             | Jul-04                      | Council            | Breen Street - Breen Street                    | Murtoa            |                    | Urban          |
| 8412    | HAMILTON STREET         | 424            | 691          | 267        | UA1            | Sealed             | Jul-04                      | Council            | Breen Street - Degenhardt St                   | Murtoa            |                    | Urban          |
| 8412    | HAMILTON STREET         | 691            | 755          | 64         | UA1            | Sealed             | Jul-04                      | Council            | Degenhardt St - Soldiers Ave                   | Murtoa            |                    | Urban          |
| 1495    | HAMILTONS ROAD          | 0              | 400          | 400        | RA5            | Unsealed           | Jul-04                      | Council            | 00 at Wimmera Highway -                        | P6/Q6             |                    | Rural          |



| YARRIAMBIACK SHIRE COUNCIL<br>ROAD REGISTER<br>SCHEDULE 1 |                       |                |              |            |                |                    |                             |             |   |                   |                    |                |
|---|-----------------------|----------------|--------------|------------|----------------|--------------------|-----------------------------|-------------|---|-------------------|--------------------|----------------|
| VERSION - 10  |                       |                |              |            |                |                    |                             |             |   |                   |                    |                |
| Road Id   | Road Name             | Start Distance | End Distance | Length (m) | Road Hierarchy | Sealed or Unsealed | Date Proclaimed Public Road | Asset Owner | From - To Segment Detail                        | District Location | Boundaries of Road | Urban or Rural |
| 1495  | HAMILTONS ROAD        | 400            | 3880         | 3480       | RA6            | Unsealed           | Jul-04                      | Council     | 00 at Wimmera Highway -                         | P6/Q6             |                    | Rural          |
| 1495  | HAMILTONS ROAD        | 3880           | 5540         | 1660       | RA2            | Unsealed           | Jul-04                      | Council     | 00 at Wimmera Highway - Ashens Jackson Road     | P6/Q6             |                    | Rural          |
| 1495  | HAMILTONS ROAD        | 5540           | 7140         | 1600       | RA2            | Unsealed           | Jul-04                      | Council     | 00 at Wimmera Highway - Ashens Jackson Road     | P6/Q6             |                    | Rural          |
| 1495  | HAMILTONS ROAD        | 7140           | 13940        | 6800       | RA6            | Unsealed           | Jul-04                      | Council     | 00 at Wimmera Highway - Horsham Lubeck Road     | P6/Q6             |                    | Rural          |
| 1495  | HAMILTONS ROAD        | 13940          | 15550        | 1610       | RA7            | Unsealed           | Jul-04                      | Council     | 00 at Wimmera Highway - Bismark Lubeck Road     | P6/Q6             |                    | Rural          |
| 1831  | HANCOCK ROAD          | 0              | 200          | 200        | RA2            | Unsealed           | Jul-04                      | Council     | 00 at Geodetic Road -                           | L3                |                    | Rural          |
| 1831  | HANCOCK ROAD          | 200            | 1650         | 1450       | RA6            | Unsealed           | Jul-04                      | Council     | 00 at Geodetic Road - Landt Road (North)        | L3                |                    | Rural          |
| 1915  | HARDERS ROAD          | 0              | 2940         | 2940       | RA6            | Unsealed           | Jul-04                      | Council     | 00 at Boundary Road - Cannum 5 Chain Road       | L4                |                    | Rural          |
| 1241  | HARTS ROAD            | 0              | 1610         | 1610       | RC1            | Sealed             | Jul-04                      | Council     | 00 at Birchip Rainbow Road -                    | H4                |                    | Rural          |
| 1241  | HARTS ROAD            | 1610           | 3110         | 1500       | RC1            | Sealed             | Jul-04                      | Council     | 00 at Birchip Rainbow Road -                    | H4                |                    | Rural          |
| 1241  | HARTS ROAD            | 3110           | 3610         | 500        | RC2            | Unsealed           | Jul-04                      | Council     | 00 at Birchip Rainbow Road - Golf Hill Road     | H4                |                    | Rural          |
| 1186  | HATCHER ANDERSON ROAD | 0              | 2130         | 2130       | RA2            | Unsealed           | Jul-04                      | Council     | 00 at Sunraysia Highway -                       | E6/E7             |                    | Rural          |
| 1186  | HATCHER ANDERSON ROAD | 2130           | 2800         | 670        | RA2            | Unsealed           | Jul-04                      | Council     | 00 at Sunraysia Highway -                       | E6/E7             |                    | Rural          |
| 1186  | HATCHER ANDERSON ROAD | 2800           | 3590         | 790        | RA6            | Unsealed           | Jul-04                      | Council     | 00 at Sunraysia Highway -                       | E6/E7             |                    | Rural          |
| 1186  | HATCHER ANDERSON ROAD | 3590           | 6840         | 3250       | RA6            | Unsealed           | Jul-04                      | Council     | 00 at Sunraysia Highway - Wilsons Road          | E6/E7             |                    | Rural          |
| 1198  | HATCHERS ROAD         | 0              | 2900         | 2900       | RA6            | Unsealed           | Jul-04                      | Council     | 00 at Goyura East Road - Goyura East SBR        | F5                |                    | Rural          |
| 1198  | HATCHERS ROAD         | 2900           | 4690         | 1790       | RA5            | Unsealed           | Jul-04                      | Council     | 00 at Goyura East Road -                        | F5                |                    | Rural          |
| 1198  | HATCHERS ROAD         | 4690           | 7190         | 2500       | RA6            | Unsealed           | Jul-04                      | Council     | 00 at Goyura East Road - Two Mile Road          | F5                |                    | Rural          |
| 8413  | HATCHETT STREET       | 0              | 370          | 370        | UA1            | Sealed             | Jul-04                      | Council     | Wimmera Hwy - Breen Street                      | Murtoa            |                    | Urban          |
| 2012  | HATELEY ROAD          | 0              | 3510         | 3510       | RA6            | Unsealed           | Jul-04                      | Council     | 00 at 3LK Road - Hamiltons Road                 | P6/P7             |                    | Rural          |
| 1539  | HAUSLER ROAD          | 0              | 10220        | 10220      | RA6            | Unsealed           | Jul-04                      | Council     | 00 at Borung Highway - Boolite Sheep Hills Road | K7/L7             |                    | Rural          |
| 1630  | HAYWARDS ROAD         | 0              | 1600         | 1600       | RA2            | Unsealed           | Jul-04                      | Council     | 00 at Sunraysia Highway - End                   | B5                |                    | Rural          |
| 1281  | HEALEYS ROAD          | 0              | 730          | 730        | RA5            | Unsealed           | Jul-04                      | Council     | 00 at Echunga Road -                            | F3                |                    | Rural          |
| 1281  | HEALEYS ROAD          | 730            | 870          | 140        | RA2            | Unsealed           | Jul-04                      | Council     | 00 at Echunga Road -                            | F3                |                    | Rural          |
| 1281  | HEALEYS ROAD          | 870            | 3250         | 2380       | RA2            | Unsealed           | Jul-04                      | Council     | 00 at Echunga Road - Hopetoun Yaapect Road      | F3                |                    | Rural          |
| 1818  | HEALY ROAD            | 0              | 3460         | 3460       | RA6            | Unsealed           | Jul-04                      | Council     | 00 at Hopetoun Walpeup Road - Yarto Silo Road   | C3/C4             |                    | Rural          |
| 1818  | HEALY ROAD            | 3460           | 5650         | 2190       | RA5            | Unsealed           | Jul-04                      | Council     | 00 at Hopetoun Walpeup Road - Wyperfeld Park    | C3/C4             |                    | Rural          |
| 1747  | HEATH ROAD            | 0              | 5690         | 5690       | RA6            | Unsealed           | Jul-04                      | Council     | 00 at Borung Highway - Mellis Road              | K6/L7             |                    | Rural          |
| 1747  | HEATH ROAD            | 5690           | 6620         | 930        | RA2            | Unsealed           | Jul-04                      | Council     | 00 at Borung Highway -                          | K6/L7             |                    | Rural          |
| 1747  | HEATH ROAD            | 6620           | 7710         | 1090       | RA6            | Unsealed           | Jul-04                      | Council     | 00 at Borung Highway - Huebner Lane             | K6/L7             |                    | Rural          |
| 1706  | HEIN LANE             | 0              | 3370         | 3370       | RA6            | Unsealed           | Jul-04                      | Council     | 00 at Jeparit W'beal - Zanker Road              | K4                |                    | Rural          |
| 1391  | HEINTZE ROAD          | 0              | 3610         | 3610       | RA6            | Unsealed           | Jul-04                      | Council     | 00 at Stawell W'beal Road -                     | M7                |                    | Rural          |
| 1391  | HEINTZE ROAD          | 3610           | 5240         | 1630       | RA2            | Unsealed           | Jul-04                      | Council     | 00 at Stawell W'beal Road -                     | M7                |                    | Rural          |

**YARRIAMBIACK SHIRE COUNCIL**  
**ROAD REGISTER**  
**SCHEDULE 1**

VERSION - 10

| Road Id | Road Name                    | Start Distance | End Distance | Length (m) | Road Hierarchy | Sealed or Unsealed | Date Proclaimed Public Road | Asset Owner | From - To Segment Detail                            | District Location | Boundaries of Road | Urban or Rural |
|---------|------------------------------|----------------|--------------|------------|----------------|--------------------|-----------------------------|-------------|---|-------------------|--------------------|----------------|
| 1391    | HEINTZE ROAD                 | 5240           | 6910         | 1670       | RA6            | Unsealed           | Jul-04                      | Council     | 00 at Stawell W'beal Road -                         | M7                |                    | Rural          |
| 1391    | HEINTZE ROAD                 | 6910           | 7430         | 520        | RA2            | Unsealed           | Jul-04                      | Council     | 00 at Stawell W'beal Road -                         | M7                |                    | Rural          |
| 1391    | HEINTZE ROAD                 | 7430           | 9720         | 2290       | RA6            | Unsealed           | Jul-04                      | Council     | 00 at Stawell W'beal Road - Donald Murtoa Road      | M7                |                    | Rural          |
| 1658    | HEMPHILLS ROAD               | 0              | 3380         | 3380       | RA6            | Unsealed           | Jul-04                      | Council     | 00 at Mt Pleasant Road - Nullan Road                | M7                |                    | Rural          |
| 1799    | HENKE ROAD                   | 0              | 5550         | 5550       | RA6            | Unsealed           | Jul-04                      | Council     | 00 at Sheep Hills Minyip Road - Mount Pleasant Road | M6/M7             |                    | Rural          |
| 1799    | HENKE ROAD                   | 5550           | 6080         | 530        | RA5            | Unsealed           | Jul-04                      | Council     | 00 at Sheep Hills Minyip Road -                     | M6/M7             |                    | Rural          |
| 1799    | HENKE ROAD                   | 6080           | 8850         | 2770       | RA6            | Unsealed           | Jul-04                      | Council     | 00 at Sheep Hills Minyip Road - Rupanyup Road       | M6/M7             |                    | Rural          |
| 8137    | HENTY HIGHWAY (Service Road) | 0              | 100          | 100        | UA1            | Sealed             | Jul-04                      | Council     | Gardiner St - Parsons St                            | Warracknabeal     | VicRoads           | Urban          |
| 1748    | HEPWORTH ROAD                | 0              | 4060         | 4060       | RA6            | Unsealed           | Jul-04                      | Council     | 00 at Rupanyup Road -                               | L7/L8             |                    | Rural          |
| 1748    | HEPWORTH ROAD                | 4060           | 4770         | 710        | RC2            | Unsealed           | Jul-04                      | Council     | 00 at Rupanyup Road - Carron Road                   | L7/L8             |                    | Rural          |
| 1748    | HEPWORTH ROAD                | 4770           | 5350         | 580        | RA5            | Unsealed           | Jul-04                      | Council     | 00 at Rupanyup Road 4770-5350                       | L7/L8             |                    | Rural          |
| 1748    | HEPWORTH ROAD                | 5350           | 8930         | 3580       | RA6            | Unsealed           | Jul-04                      | Council     | 00 at Rupanyup Road - Shire Boundary                | L7/L8             |                    | Rural          |
| 1171    | HERMANS ROAD                 | 0              | 1680         | 1680       | RA2            | Unsealed           | Jul-04                      | Council     | 00 at Henty Highway -1680                           | D6                |                    | Rural          |
| 1171    | HERMANS ROAD                 | 1680           | 4080         | 2400       | RA6            | Unsealed           | Jul-04                      | Council     | 00 at Henty Highway - Gama South Road               | D6                |                    | Rural          |
| 1171    | HERMANS ROAD                 | 4080           | 4800         | 720        | RA7            | Unsealed           | Jul-04                      | Council     | 00 at Henty Highway - West end                      | D6                |                    | Rural          |
| 1410    | HEWITT ROAD                  | 0              | 1850         | 1850       | RA2            | Unsealed           | Jul-04                      | Council     | 00 at W'beal Birchip Road -                         | J6                |                    | Rural          |
| 1410    | HEWITT ROAD                  | 1850           | 3440         | 1590       | RA2            | Unsealed           | Jul-04                      | Council     | 00 at W'beal Birchip Road -                         | J6                |                    | Rural          |
| 1410    | HEWITT ROAD                  | 3440           | 4100         | 660        | RA2            | Unsealed           | Jul-04                      | Council     | 00 at W'beal Birchip Road - Burke Road              | J6                |                    | Rural          |
| 1410    | HEWITT ROAD                  | 4100           | 5530         | 1430       | RA2            | Unsealed           | Jul-04                      | Council     | 00 at W'beal Birchip Road -                         | J6                |                    | Rural          |
| 1410    | HEWITT ROAD                  | 5530           | 8500         | 2970       | RA6            | Unsealed           | Jul-04                      | Council     | 00 at W'beal Birchip Road - Brim East School Road   | J6                |                    | Rural          |
| 8138    | HEWITT STREET                | 0              | 150          | 150        | UA1            | Sealed             | Jul-04                      | Council     | Cemetery Rd - Bell Street                           | Warracknabeal     |                    | Urban          |
| 8138    | HEWITT STREET                | 150            | 165          | 15         | UA1            | Sealed             | Jul-04                      | Council     | Bell Street - Bell Street                           | Warracknabeal     |                    | Urban          |
| 8138    | HEWITT STREET                | 165            | 428          | 263        | UA1            | Sealed             | Jul-04                      | Council     | Bell Street - Rose Street                           | Warracknabeal     |                    | Urban          |
| 8138    | HEWITT STREET                | 428            | 443          | 15         | UA1            | Sealed             | Jul-04                      | Council     | Rose Street - Rose Street                           | Warracknabeal     |                    | Urban          |
| 8138    | HEWITT STREET                | 443            | 577          | 134        | UA1            | Sealed             | Jul-04                      | Council     | Rose Street - Gardiner St                           | Warracknabeal     |                    | Urban          |
| 1550    | HEWITTS ROAD                 | 0              | 3410         | 3410       | RA6            | Unsealed           | Jul-04                      | Council     | 00 at Gun Club Road - Minyip Rich Avon Road         | N7                |                    | Rural          |
| 9206    | HIGGINBOTHAM ST              | 0              | 125          | 125        | UA1            | Sealed             | Jul-04                      | Council     | Henty Hwy - Phillips St                             | Beulah            |                    | Urban          |
| 9206    | HIGGINBOTHAM ST              | 125            | 259          | 134        | UA1            | Sealed             | Jul-04                      | Council     | Phillips St - Deakin St                             | Beulah            |                    | Urban          |
| 1487    | HILL CREST ROAD              | 0              | 3750         | 3750       | RA6            | Unsealed           | Jul-04                      | Council     | 00 at Delahunty's Road -                            | P6                |                    | Rural          |
| 1487    | HILL CREST ROAD              | 3750           | 4900         | 1150       | RA2            | Unsealed           | Jul-04                      | Council     | 00 at Delahunty's Road - Murtoa Glenorchy Road      | P6                |                    | Rural          |
| 1487    | HILL CREST ROAD              | 4900           | 6600         | 1700       | RA6            | Unsealed           | Jul-04                      | Council     | 00 at Delahunty's Road - Crams Road                 | P6                |                    | Rural          |
| 1385    | HILLS ROAD                   | 0              | 1150         | 1150       | RA2            | Unsealed           | Jul-04                      | Council     | 00 at Horsham Minyip Road -                         | N6                |                    | Rural          |
| 1385    | HILLS ROAD                   | 1150           | 1680         | 530        | RA6            | Unsealed           | Jul-04                      | Council     | 00 at Horsham Minyip Road - Kewell School Road      | N6                |                    | Rural          |



YARRIAMBIA CK SHIRE COUNCIL  
ROAD REGISTER  
SCHEDULE 1

VERSION - 10

| Road Id | Road Name         | Start Distance | End Distance | Length (m) | Road Hierarchy | Sealed or Unsealed | Date Proclaimed Public Road | Asset Owner | From - To Segment Detail                          | District Location | Boundaries of Road | Urban or Rural |
|---------|-------------------|----------------|--------------|------------|----------------|--------------------|-----------------------------|-------------|---|-------------------|--------------------|----------------|
| 1170    | HILTONS ROAD      | 0              | 2290         | 2290       | RA2            | Unsealed           | Jul-04                      | Council     | 00 at Henty Highway -                             | E5                |                    | Rural          |
| 1170    | HILTONS ROAD      | 2290           | 2800         | 510        | RA5            | Unsealed           | Jul-04                      | Council     | 00 at Henty Highway -                             | E5                |                    | Rural          |
| 1170    | HILTONS ROAD      | 2800           | 4060         | 1260       | RA6            | Unsealed           | Jul-04                      | Council     | 00 at Henty Highway - Maidavale Road              | E5                |                    | Rural          |
| 8224    | HOBSONS STREET    | 0              | 115          | 115        | UA6            | Unsealed           | Jul-04                      | Council     | Frayne Avenue - End                               | Rupanyup          |                    | Urban          |
| 1749    | HOFFMANS ROAD     | 0              | 750          | 750        | RA2            | Unsealed           | Jul-04                      | Council     | 00 at Galaquil West Road -                        | I4                |                    | Rural          |
| 1749    | HOFFMANS ROAD     | 750            | 1600         | 850        | RA2            | Unsealed           | Jul-04                      | Council     | 00 at Galaquil West Road -                        | I4                |                    | Rural          |
| 1749    | HOFFMANS ROAD     | 1600           | 2100         | 500        | RA2            | Unsealed           | Jul-04                      | Council     | 00 at Galaquil West Road -                        | I4                |                    | Rural          |
| 1749    | HOFFMANS ROAD     | 2100           | 2760         | 660        | RA5            | Unsealed           | Jul-04                      | Council     | 00 at Galaquil West Road -                        | I4                |                    | Rural          |
| 1749    | HOFFMANS ROAD     | 2760           | 3190         | 430        | RA6            | Unsealed           | Jul-04                      | Council     | 00 at Galaquil West Road - Sturrocks Road         | I4                |                    | Rural          |
| 1260    | HOFMAIERS ROAD    | 0              | 2960         | 2960       | RA6            | Unsealed           | Jul-04                      | Council     | 00 at Windy Ridge Road -                          | F4/G4             |                    | Rural          |
| 1260    | HOFMAIERS ROAD    | 2960           | 4860         | 1900       | RA2            | Unsealed           | Jul-04                      | Council     | 00 at Windy Ridge Road - Hopetoun Rainbow Road    | F4/G4             |                    | Rural          |
| 1260    | HOFMAIERS ROAD    | 4860           | 5490         | 630        | RC3            | Unsealed           | Jul-04                      | Council     | 00 at Windy Ridge Road -                          | F4/G4             |                    | Rural          |
| 1260    | HOFMAIERS ROAD    | 5490           | 6190         | 700        | RC2            | Unsealed           | Jul-04                      | Council     | 00 at Windy Ridge Road -                          | F4/G4             |                    | Rural          |
| 1260    | HOFMAIERS ROAD    | 6190           | 7070         | 880        | RC3            | Unsealed           | Jul-04                      | Council     | 00 at Windy Ridge Road -                          | F4/G4             |                    | Rural          |
| 1260    | HOFMAIERS ROAD    | 7070           | 7920         | 850        | RC2            | Unsealed           | Jul-04                      | Council     | 00 at Windy Ridge Road - Echunga Road             | F4/G4             |                    | Rural          |
| 1260    | HOFMAIERS ROAD    | 7920           | 10350        | 2430       | RC3            | Unsealed           | Jul-04                      | Council     | 00 at Windy Ridge Road - Hopetoun Yaapeet Road    | F4/G4             |                    | Rural          |
| 1217    | HOGANS ROAD       | 0              | 820          | 820        | RA2            | Unsealed           | Jul-04                      | Council     | 00 at Hopetoun Rainbow Road -                     | F4                |                    | Rural          |
| 1217    | HOGANS ROAD       | 820            | 2420         | 1600       | RA6            | Unsealed           | Jul-04                      | Council     | 00 at Hopetoun Rainbow Road - Kinkora Road        | F4                |                    | Rural          |
| 1217    | HOGANS ROAD       | 2420           | 3550         | 1130       | RA2            | Unsealed           | Jul-04                      | Council     | 00 at Hopetoun Rainbow Road -                     | F4                |                    | Rural          |
| 1217    | HOGANS ROAD       | 3550           | 4030         | 480        | RA5            | Unsealed           | Jul-04                      | Council     | 00 at Hopetoun Rainbow Road -                     | F4                |                    | Rural          |
| 1217    | HOGANS ROAD       | 4030           | 6970         | 2940       | RA6            | Unsealed           | Jul-04                      | Council     | 00 at Hopetoun Rainbow Road - Chivell Road        | F4                |                    | Rural          |
| 1263    | HOGANS ROAD 2     | 0              | 450          | 450        | RA2            | Unsealed           | Jul-04                      | Council     | 00 at Rosebery East Road -                        | G6                |                    | Rural          |
| 1263    | HOGANS ROAD 2     | 450            | 1220         | 770        | RA2            | Unsealed           | Jul-04                      | Council     | 00 at Rosebery East Road -                        | G6                |                    | Rural          |
| 1263    | HOGANS ROAD 2     | 1220           | 3690         | 2470       | RA6            | Unsealed           | Jul-04                      | Council     | 00 at Rosebery East Road - Maroskis Road          | G6                |                    | Rural          |
| 1218    | HOGANS-KRANZ ROAD | 0              | 3690         | 3690       | RA6            | Unsealed           | Jul-04                      | Council     | 00 at Rosebery East Road - Maroskis Road          | G6                |                    | Rural          |
| 1750    | HOLLAND ROAD      | 0              | 680          | 680        | RA2            | Unsealed           | Jul-04                      | Council     | 00 at Sheep Hills Bangerang Road -                | I6                |                    | Rural          |
| 1750    | HOLLAND ROAD      | 680            | 3780         | 3100       | RA6            | Unsealed           | Jul-04                      | Council     | 00 at Sheep Hills Bangerang Road - Addinsall Road | I6                |                    | Rural          |
| 2065    | HOLLAND ROAD WEST | 0              | 6580         | 6580       | RA6            | Unsealed           | Jul-04                      | Council     | 00 at Constable Road - Sheep Hills Bangerang Road | I6                |                    | Rural          |
| 1337    | HOLLANDS ROAD     | 0              | 1780         | 1780       | RA7            | Unsealed           | Jul-04                      | Council     | 00 at Dogwood Road -                              | L4/L5             |                    | Rural          |
| 1337    | HOLLANDS ROAD     | 1780           | 5150         | 3370       | RA6            | Unsealed           | Jul-04                      | Council     | 00 at Dogwood Road -                              | L4/L5             |                    | Rural          |
| 1337    | HOLLANDS ROAD     | 5150           | 7200         | 2050       | RA7            | Unsealed           | Jul-04                      | Council     | 00 at Dogwood Road - Inksters Road                | L4/L5             |                    | Rural          |
| 1149    | HOLLANDS ROAD 2   | 0              | 1000         | 1000       | RC2            | Unsealed           | Jul-04                      | Council     | 00 at Sea Lake Lascelles Road -                   | D7                |                    | Rural          |
| 1149    | HOLLANDS ROAD 2   | 1000           | 1400         | 400        | RC2            | Unsealed           | Jul-04                      | Council     | 00 at Sea Lake Lascelles Road -                   | D7                |                    | Rural          |

YARRIAMBIACK SHIRE COUNCIL  
ROAD REGISTER  
SCHEDULE 1

VERSION - 10

| Road Id | Road Name               | Start Distance | End Distance | Length (m) | Road Hierarchy | Sealed or Unsealed | Date Proclaimed Public Road | Asset Owner | From - To Segment Detail                           | District Location | Boundaries of Road | Urban or Rural |
|---------|-------------------------|----------------|--------------|------------|----------------|--------------------|-----------------------------|-------------|--|-------------------|--------------------|----------------|
| 1149    | HOLLANDS ROAD 2         | 1400           | 2280         | 880        | RC2            | Unsealed           | Jul-04                      | Council     | 00 at Sea Lake Lascelles Road - Centre Hill Road   | D7                |                    | Rural          |
| 1149    | HOLLANDS ROAD 2         | 2280           | 4600         | 2320       | RA6            | Unsealed           | Jul-04                      | Council     | 00 at Sea Lake Lascelles Road - End                | D7                |                    | Rural          |
| 1426    | HOLTKAMPS ROAD          | 0              | 360          | 360        | RA5            | Unsealed           | Jul-04                      | Council     | 00 at Donald Murtoa Road -                         | O6/O7             |                    | Rural          |
| 1426    | HOLTKAMPS ROAD          | 360            | 1390         | 1030       | RA6            | Unsealed           | Jul-04                      | Council     | 00 at Donald Murtoa Road -                         | O6/O7             |                    | Rural          |
| 1426    | HOLTKAMPS ROAD          | 1390           | 1660         | 270        | RA6            | Unsealed           | Jul-04                      | Council     | 00 at Donald Murtoa Road - Murtoa Cemetery Road    | O6/O7             |                    | Rural          |
| 1426    | HOLTKAMPS ROAD          | 1660           | 2130         | 470        | RA2            | Unsealed           | Jul-04                      | Council     | 00 at Donald Murtoa Road -                         | O6/O7             |                    | Rural          |
| 1426    | HOLTKAMPS ROAD          | 2130           | 7960         | 5830       | RA6            | Unsealed           | Jul-04                      | Council     | 00 at Donald Murtoa Road - Pit entrance            | O6/O7             |                    | Rural          |
| 1426    | HOLTKAMPS ROAD          | 7960           | 8560         | 600        | SP2            | Unsealed           | Jul-04                      | Council     | 00 at Donald Murtoa Road - Rurades Road            | O6/O7             |                    | Rural          |
| 1426    | HOLTKAMPS ROAD          | 8560           | 11600        | 3040       | RA6            | Unsealed           | Jul-04                      | Council     | 00 at Donald Murtoa Road - Ruwoldts Road           | O6/O7             |                    | Rural          |
| 1735    | HOME BUSH ROAD          | 0              | 2800         | 2800       | RA6            | Unsealed           | Jul-04                      | Council     | 00 at Lah Angle Road -                             | J6/J7             |                    | Rural          |
| 1735    | HOME BUSH ROAD          | 2800           | 4090         | 1290       | RA5            | Unsealed           | Jul-04                      | Council     | 00 at Lah Angle Road - Sheep Hills Bangerang Road  | J6/J7             |                    | Rural          |
| 1735    | HOME BUSH ROAD          | 4090           | 10610        | 6520       | RA6            | Unsealed           | Jul-04                      | Council     | 00 at Lah Angle Road - Beyal Road                  | J6/J7             |                    | Rural          |
| 1790    | HOOD LANE               | 0              | 1520         | 1520       | RA2            | Unsealed           | Jul-04                      | Council     | 00 at Brim West Road - Corner                      | J5                |                    | Rural          |
| 1790    | HOOD LANE               | 1520           | 3280         | 1760       | RA6            | Unsealed           | Jul-04                      | Council     | 00 at Brim West Road - Witneys Road                | J5                |                    | Rural          |
| 1558    | HOODS ROAD              | 0              | 1800         | 1800       | RA6            | Unsealed           | Jul-04                      | Council     | 00 at Horsham Lubeck Road - Murtoa Glenorchy Raoad | Q6                |                    | Rural          |
| 9116    | HOPE ROAD               | 0              | 204          | 204        | UA1            | Sealed             | Jul-04                      | Council     | Evelyn St - Austin St                              | Hopetoun          |                    | Urban          |
| 1619    | HOPEFIELDS ROAD         | 0              | 1280         | 1280       | RA2            | Unsealed           | Jul-04                      | Council     | 00 at Murtoa Glenorchy Road - Rabls Road           | P6/P7             |                    | Rural          |
| 1619    | HOPEFIELDS ROAD         | 1280           | 2110         | 830        | RA2            | Unsealed           | Jul-04                      | Council     | 00 at Murtoa Glenorchy Road - Rabls Road           | P6/P7             |                    | Rural          |
| 1619    | HOPEFIELDS ROAD         | 2110           | 5870         | 3760       | RA6            | Unsealed           | Jul-04                      | Council     | 00 at Murtoa Glenorchy Road -                      | P6/P7             |                    | Rural          |
| 1619    | HOPEFIELDS ROAD         | 5870           | 6930         | 1060       | RA6            | Unsealed           | Jul-04                      | Council     | 00 at Murtoa Glenorchy Road - 3LK Road             | P6/P7             |                    | Rural          |
| 1619    | HOPEFIELDS ROAD         | 6930           | 13530        | 6600       | RA6            | Unsealed           | Jul-04                      | Council     | 00 at Murtoa Glenorchy Road - Stawell W'beal Road  | P6/P7             |                    | Rural          |
| 1583    | HOPETOUN AERODROME ROAD | 0              | 86           | 86         | RC1            | Sealed             | Jul-04                      | Council     | 00 at Campbell Street - End of Hotmix              | E4/F4             |                    | Rural          |
| 1583    | HOPETOUN AERODROME ROAD | 86             | 260          | 174        | RC1            | Sealed             | Jul-04                      | Council     | End of Hotmix - Missing Ref                        | E4/F4             |                    | Rural          |
| 1583    | HOPETOUN AERODROME ROAD | 260            | 530          | 270        | RC1            | Sealed             | Jul-04                      | Council     | 00 at Campbell Street -                            | E4/F4             |                    | Rural          |
| 1583    | HOPETOUN AERODROME ROAD | 530            | 570          | 40         | RC1            | Sealed             | Jul-04                      | Council     | 00 at Campbell Street -                            | E4/F4             |                    | Rural          |
| 1583    | HOPETOUN AERODROME ROAD | 570            | 1610         | 1040       | RC1            | Sealed             | Jul-04                      | Council     | 00 at Campbell Street -                            | E4/F4             |                    | Rural          |
| 1583    | HOPETOUN AERODROME ROAD | 1610           | 5850         | 4240       | RA6            | Unsealed           | Jul-04                      | Council     | 00 at Campbell Street - Talbots Road East          | E4/F4             |                    | Rural          |
| 1642    | HOPETOUN CEMETERY ROAD  | 0              | 360          | 360        | RC1            | Sealed             | Jul-04                      | Council     | 00 at Henty Highway -                              | F5                |                    | Rural          |
| 1642    | HOPETOUN CEMETERY ROAD  | 360            | 420          | 60         | RC1            | Sealed             | Jul-04                      | Council     | 00 at Henty Highway -                              | F5                |                    | Rural          |
| 1642    | HOPETOUN CEMETERY ROAD  | 420            | 1250         | 830        | RC1            | Sealed             | Jul-04                      | Council     | 00 at Henty Highway -                              | F5                |                    | Rural          |
| 1642    | HOPETOUN CEMETERY ROAD  | 1250           | 2540         | 1290       | RA6            | Unsealed           | Jul-04                      | Council     | 00 at Henty Highway - Angle Road                   | F5                |                    | Rural          |
| 9126    | HOPETOUN Lane 01        | 0              | 405          | 405        | UA5            | Unsealed           | Jul-04                      | Council     | Audrey Street - Bruce Street                       | Hopetoun          |                    | Urban          |
| 9127    | HOPETOUN Lane 02        | 0              | 162          | 162        | UA4            | Unsealed           | Jul-04                      | Council     | Audrey Street - Change                             | Hopetoun          |                    | Urban          |



YARRIAMBIA CK SHIRE COUNCIL  
ROAD REGISTER  
SCHEDULE 1

VERSION - 10

| Road Id | Road Name          | Start Distance | End Distance | Length (m) | Road Hierarchy | Sealed or Unsealed | Date Proclaimed Public Road | Asset Owner | From - To Segment Detail             | District Location | Boundaries of Road                                | Urban or Rural |
|---------|--------------------|----------------|--------------|------------|----------------|--------------------|-----------------------------|-------------|--------------------------------------|-------------------|---|----------------|
| 9127    | HOPETOUN Lane 02   | 162            | 360          | 198        | UA5            | Unsealed           | Jul-04                      | Council     | Change - Bruce Street                | Hopetoun          |   | Urban          |
| 9128    | HOPETOUN Lane 03   | 0              | 181          | 181        | UA4            | Unsealed           | Jul-04                      | Council     | Strachan Street - Dennys Street      | Hopetoun          |   | Urban          |
| 9128    | HOPETOUN Lane 03   | 181            | 341          | 160        | UA4            | Unsealed           | Jul-04                      | Council     | Dennys Street - Cumming Street       | Hopetoun          |   | Urban          |
| 9131    | HOPETOUN Lane 04   | 0              | 240          | 240        | UA4            | Unsealed           | Jul-04                      | Council     | Cumming Street - Phillips St         | Hopetoun          |   | Urban          |
| 9132    | HOPETOUN Lane 05   | 0              | 65           | 65         | UA4            | Unsealed           | Jul-04                      | Council     | Lascelles Street - Roberts Lane      | Hopetoun          |   | Urban          |
| 9133    | HOPETOUN Lane 06   | 0              | 55           | 55         | UA4            | Unsealed           | Jul-04                      | Council     | Lascelles Street - Chiprick Lane     | Hopetoun          |   | Urban          |
| 9134    | HOPETOUN Lane 07   | 0              | 331          | 331        | UA4            | Unsealed           | Jul-04                      | Council     | Hope Road - Austin Street            | Hopetoun          |   | Urban          |
| 9134    | HOPETOUN Lane 07   | 331            | 876          | 545        | UA3            | Sealed             | Jul-04                      | Council     | Austin Street - Highway              | Hopetoun          |   | Urban          |
| 9136    | HOPETOUN Lane 08   | 0              | 111          | 111        | UA4            | Unsealed           | Jul-04                      | Council     | Toole Street - Mandeville Street     | Hopetoun          |   | Urban          |
| 9137    | HOPETOUN Lane 09   | 0              | 166          | 166        | UA6            | Unsealed           | Jul-04                      | Council     | Lane 8 - Lane 11                     | Hopetoun          |   | Urban          |
| 9139    | HOPETOUN Lane 10   | 0              | 190          | 190        | UA5            | Unsealed           | Jul-04                      | Council     | Toole Street - Lane                  | Hopetoun          |   | Urban          |
| 9138    | HOPETOUN Lane 11   | 0              | 131          | 131        | UA6            | Unsealed           | Jul-04                      | Council     | Lascelles Street - Toole Street      | Hopetoun          |   | Urban          |
| 9138    | HOPETOUN Lane 11   | 131            | 242          | 111        | UA6            | Unsealed           | Jul-04                      | Council     | Toole Street - Mandeville Street     | Hopetoun          |   | Urban          |
| 9207    | HOPETOUN STREET    | 0              | 101          | 101        | UC1            | Sealed             | Jul-04                      | VicRoads    | School Street - Higginbotham St      | Beulah            | VicRoads  | Urban          |
| 9207    | HOPETOUN STREET    | 101            | 121          | 20         | UC1            | Sealed             | Jul-04                      | VicRoads    | Higginbotham St - Higginbotham St    | Beulah            | VicRoads  | Urban          |
| 9207    | HOPETOUN STREET    | 121            | 183          | 62         | UC1            | Sealed             | Jul-04                      | VicRoads    | Higginbotham St - Change             | Beulah            | VicRoads  | Urban          |
| 9207    | HOPETOUN STREET    | 183            | 282          | 99         | UC1            | Sealed             | Jul-04                      | VicRoads    | Change - Lalor St                    | Beulah            | VicRoads  | Urban          |
| 9207    | HOPETOUN STREET    | 282            | 302          | 20         | UC1            | Sealed             | Jul-04                      | VicRoads    | Lalor St - Lalor St                  | Beulah            | VicRoads  | Urban          |
| 9207    | HOPETOUN STREET    | 302            | 464          | 162        | UC1            | Sealed             | Jul-04                      | VicRoads    | Lalor St - Tavernor St               | Beulah            | VicRoads  | Urban          |
| 9207    | HOPETOUN STREET    | 464            | 485          | 21         | UC1            | Sealed             | Jul-04                      | VicRoads    | Tavernor St - Tavernor St            | Beulah            | VicRoads  | Urban          |
| 9207    | HOPETOUN STREET    | 485            | 659          | 174        | UC1            | Sealed             | Jul-04                      | VicRoads    | Tavernor St - Gladstone St           | Beulah            | VicRoads  | Urban          |
| 9207    | HOPETOUN STREET    | 659            | 679          | 20         | UC1            | Sealed             | Jul-04                      | VicRoads    | Gladstone St - Gladstone St          | Beulah            | VicRoads  | Urban          |
| 9207    | HOPETOUN STREET    | 679            | 784          | 105        | UA2            | Unsealed           | Jul-04                      | VicRoads    | Gladstone St - Bell St               | Beulah            | Classification refers to Shire service Road only. | Urban          |
| 9207    | HOPETOUN STREET    | 784            | 805          | 21         | UA1            | Sealed             | Jul-04                      | VicRoads    | Bell Street - Bell Street            | Beulah            | Classification refers to Shire service Road only. | Urban          |
| 9207    | HOPETOUN STREET    | 805            | 918          | 113        | UA1            | Sealed             | Jul-04                      | Council     | Bell Street - McKenzie st            | Beulah            | Classification refers to Shire service Road only. | Urban          |
| 9207    | HOPETOUN STREET    | 918            | 926          | 8          | UA1            | Sealed             | Jul-04                      | Council     | McKenzie st - McKenzie st            | Beulah            | Classification refers to Shire service Road only. | Urban          |
| 9207    | HOPETOUN STREET    | 926            | 1024         | 98         | UA1            | Sealed             | Jul-04                      | Council     | McKenzie st - Change                 | Beulah            | Classification refers to Shire service Road only. | Urban          |
| 9207    | HOPETOUN STREET    | 1024           | 1148         | 124        | UA1            | Sealed             | Jul-04                      | Council     | Change - Lascelles St                | Beulah            | Classification refers to Shire service Road only. | Urban          |
| 1294    | HOPETOUN WEST ROAD | 0              | 150          | 150        | RL1            | Sealed             | Jul-04                      | Council     | 00 at Hopetoun Rainbow Road - Change | E3/F4             |   | Rural          |
| 1294    | HOPETOUN WEST ROAD | 150            | 260          | 110        | RL1            | Sealed             | Jul-04                      | Council     | 00 at Hopetoun Rainbow Road - Change | E3/F4             |   | Rural          |
| 1294    | HOPETOUN WEST ROAD | 260            | 333          | 73         | RL1            | Sealed             | Jul-04                      | Council     | 00 at Hopetoun Rainbow Road - Change | E3/F4             |   | Rural          |
| 1294    | HOPETOUN WEST ROAD | 333            | 351          | 18         | RL1            | Sealed             | Jul-04                      | Council     | 00 at Hopetoun Rainbow Road - Change | E3/F4             |   | Rural          |
| 1294    | HOPETOUN WEST ROAD | 351            | 497          | 146        | RL1            | Sealed             | Jul-04                      | Council     | 00 at Hopetoun Rainbow Road - Change | E3/F4             |   | Rural          |



YARRIAMBIACK SHIRE COUNCIL  
ROAD REGISTER  
SCHEDULE 1

VERSION - 10

| Road Id | Road Name             | Start Distance | End Distance | Length (m) | Road Hierarchy | Sealed or Unsealed | Date Proclaimed Public Road | Asset Owner | From - To Segment Detail                       | District Location | Boundaries of Road | Urban or Rural |
|---------|-----------------------|----------------|--------------|------------|----------------|--------------------|-----------------------------|-------------|--|-------------------|--------------------|----------------|
| 1294    | HOPETOUN WEST ROAD    | 497            | 516          | 19         | RL1            | Sealed             | Jul-04                      | Council     | 00 at Hopetoun Rainbow Road - Change           | E3/F4             |                    | Rural          |
| 1294    | HOPETOUN WEST ROAD    | 516            | 648          | 132        | RL1            | Sealed             | Jul-04                      | Council     | 00 at Hopetoun Rainbow Road - Change           | E3/F4             |                    | Rural          |
| 1294    | HOPETOUN WEST ROAD    | 648            | 750          | 102        | RL1            | Sealed             | Jul-04                      | Council     | 00 at Hopetoun Rainbow Road - Change           | E3/F4             |                    | Rural          |
| 1294    | HOPETOUN WEST ROAD    | 750            | 950          | 200        | RL1            | Sealed             | Jul-04                      | Council     | 00 at Hopetoun Rainbow Road -                  | E3/F4             |                    | Rural          |
| 1294    | HOPETOUN WEST ROAD    | 950            | 1050         | 100        | RL1            | Sealed             | Jul-04                      | Council     | 00 at Hopetoun Rainbow Road -                  | E3/F4             |                    | Rural          |
| 1294    | HOPETOUN WEST ROAD    | 1050           | 1270         | 220        | RL1            | Sealed             | Jul-04                      | Council     | 00 at Hopetoun Rainbow Road -                  | E3/F4             |                    | Rural          |
| 1294    | HOPETOUN WEST ROAD    | 1270           | 1870         | 600        | RL1            | Sealed             | Jul-04                      | Council     | 00 at Hopetoun Rainbow Road -                  | E3/F4             |                    | Rural          |
| 1294    | HOPETOUN WEST ROAD    | 1870           | 4580         | 2710       | RL1            | Sealed             | Jul-04                      | Council     | 00 at Hopetoun Rainbow Road -                  | E3/F4             |                    | Rural          |
| 1294    | HOPETOUN WEST ROAD    | 4580           | 4920         | 340        | RL1            | Sealed             | Jul-04                      | Council     | 00 at Hopetoun Rainbow Road -                  | E3/F4             |                    | Rural          |
| 1294    | HOPETOUN WEST ROAD    | 4920           | 6910         | 1990       | RL1            | Sealed             | Jul-04                      | Council     | 00 at Hopetoun Rainbow Road -                  | E3/F4             |                    | Rural          |
| 1294    | HOPETOUN WEST ROAD    | 6910           | 6980         | 70         | RL1            | Sealed             | Jul-04                      | Council     | 00 at Hopetoun Rainbow Road -                  | E3/F4             |                    | Rural          |
| 1294    | HOPETOUN WEST ROAD    | 6980           | 7070         | 90         | RL1            | Sealed             | Jul-04                      | Council     | 00 at Hopetoun Rainbow Road -                  | E3/F4             |                    | Rural          |
| 1294    | HOPETOUN WEST ROAD    | 7070           | 11530        | 4460       | RL1            | Sealed             | Jul-04                      | Council     | 00 at Hopetoun Rainbow Road -                  | E3/F4             |                    | Rural          |
| 1294    | HOPETOUN WEST ROAD    | 11530          | 12510        | 980        | RL1            | Sealed             | Jul-04                      | Council     | 00 at Hopetoun Rainbow Road -                  | E3/F4             |                    | Rural          |
| 1294    | HOPETOUN WEST ROAD    | 12510          | 12560        | 50         | RL1            | Sealed             | Jul-04                      | Council     | 00 at Hopetoun Rainbow Road - Browns Road      | E3/F4             |                    | Rural          |
| 1294    | HOPETOUN WEST ROAD    | 12560          | 13360        | 800        | RC2            | Unsealed           | Jul-04                      | Council     | 00 at Hopetoun Rainbow Road -                  | E3/F4             |                    | Rural          |
| 1294    | HOPETOUN WEST ROAD    | 13360          | 14470        | 1110       | RC2            | Unsealed           | Jul-04                      | Council     | 00 at Hopetoun Rainbow Road -                  | E3/F4             |                    | Rural          |
| 1294    | HOPETOUN WEST ROAD    | 14470          | 14560        | 90         | RC2            | Unsealed           | Jul-04                      | Council     | 00 at Hopetoun Rainbow Road -                  | E3/F4             |                    | Rural          |
| 1294    | HOPETOUN WEST ROAD    | 14560          | 15780        | 1220       | RC2            | Unsealed           | Jul-04                      | Council     | 00 at Hopetoun Rainbow Road -                  | E3/F4             |                    | Rural          |
| 1294    | HOPETOUN WEST ROAD    | 15780          | 16780        | 1000       | RC2            | Unsealed           | Jul-04                      | Council     | 00 at Hopetoun Rainbow Road -                  | E3/F4             |                    | Rural          |
| 1294    | HOPETOUN WEST ROAD    | 16780          | 17080        | 300        | RC2            | Unsealed           | Jul-04                      | Council     | 00 at Hopetoun Rainbow Road - Websters Road    | E3/F4             |                    | Rural          |
| 1277    | HOPETOUN YAAPEET ROAD | 0              | 160          | 160        | RL1            | Sealed             | Jul-04                      | Council     | 00 at Garrard Street (Hopetoun Rainbow Road) - | Hopetoun          |                    | Rural          |
| 1277    | HOPETOUN YAAPEET ROAD | 160            | 4546         | 4386       | RL1            | Sealed             | Jul-04                      | Council     | 00 at Garrard Street (Hopetoun Rainbow Road) - | F2/F4             |                    | Rural          |
| 1277    | HOPETOUN YAAPEET ROAD | 4546           | 6613         | 2067       | RL1            | Sealed             | Jul-04                      | Council     | 00 at Garrard Street (Hopetoun Rainbow Road) - | F2/F4             |                    | Rural          |
| 1277    | HOPETOUN YAAPEET ROAD | 6613           | 7880         | 1267       | RL1            | Sealed             | Jul-04                      | Council     | 00 at Garrard Street (Hopetoun Rainbow Road) - | F2/F4             |                    | Rural          |
| 1277    | HOPETOUN YAAPEET ROAD | 7880           | 8520         | 640        | RL1            | Sealed             | Jul-04                      | Council     | 00 at Garrard Street (Hopetoun Rainbow Road) - | F2/F4             |                    | Rural          |
| 1277    | HOPETOUN YAAPEET ROAD | 8520           | 11452        | 2932       | RL1            | Sealed             | Jul-04                      | Council     | 00 at Garrard Street (Hopetoun Rainbow Road) - | F2/F4             |                    | Rural          |
| 1277    | HOPETOUN YAAPEET ROAD | 11452          | 12314        | 862        | RL1            | Sealed             | Jul-04                      | Council     | 00 at Garrard Street (Hopetoun Rainbow Road) - | F2/F4             |                    | Rural          |
| 1277    | HOPETOUN YAAPEET ROAD | 12314          | 12570        | 256        | RL1            | Sealed             | Jul-04                      | Council     | 00 at Garrard Street (Hopetoun Rainbow Road) - | F2/F4             |                    | Rural          |
| 1277    | HOPETOUN YAAPEET ROAD | 12570          | 12690        | 120        | RL1            | Sealed             | Jul-04                      | Council     | 00 at Garrard Street (Hopetoun Rainbow Road) - | F2/F4             |                    | Rural          |
| 1277    | HOPETOUN YAAPEET ROAD | 12690          | 13436        | 746        | RL1            | Sealed             | Jul-04                      | Council     | 00 at Garrard Street (Hopetoun Rainbow Road) - | F2/F4             |                    | Rural          |
| 1277    | HOPETOUN YAAPEET ROAD | 13436          | 14302        | 866        | RL1            | Sealed             | Jul-04                      | Council     | 00 at Garrard Street (Hopetoun Rainbow Road) - | F2/F4             |                    | Rural          |
| 1277    | HOPETOUN YAAPEET ROAD | 14302          | 15650        | 1348       | RL1            | Sealed             | Jul-04                      | Council     | 00 at Garrard Street (Hopetoun Rainbow Road) - | F2/F4             |                    | Rural          |

**YARRIAMBIACK SHIRE COUNCIL**  
**ROAD REGISTER**  
**SCHEDULE 1**

VERSION - 10

| Road Id | Road Name             | Start Distance | End Distance | Length (m) | Road Hierarchy | Sealed or Unsealed | Date Proclaimed Public Road | Asset Owner | From - To Segment Detail  | District Location | Boundaries of Road | Urban or Rural |
|---------|-----------------------|----------------|--------------|------------|----------------|--------------------|-----------------------------|-------------|---|-------------------|--------------------|----------------|
| 1277    | HOPETOUN YAAPEET ROAD | 15650          | 16110        | 460        | RL1            | Sealed             | Jul-04                      | Council     | 00 at Garrard Street (Hopetoun Rainbow Road) -                      | F2/F4             |                    | Rural          |
| 1277    | HOPETOUN YAAPEET ROAD | 16110          | 16310        | 200        | RL1            | Sealed             | Jul-04                      | Council     | 00 at Garrard Street (Hopetoun Rainbow Road) -                      | F2/F4             |                    | Rural          |
| 1277    | HOPETOUN YAAPEET ROAD | 16310          | 18875        | 2565       | RL1            | Sealed             | Jul-04                      | Council     | 00 at Garrard Street (Hopetoun Rainbow Road) -                      | F2/F4             |                    | Rural          |
| 1277    | HOPETOUN YAAPEET ROAD | 18875          | 21480        | 2605       | RL1            | Sealed             | Jul-04                      | Council     | 00 at Garrard Street (Hopetoun Rainbow Road) -                      | F2/F4             |                    | Rural          |
| 1277    | HOPETOUN YAAPEET ROAD | 21480          | 24070        | 2590       | RL1            | Sealed             | Jul-04                      | Council     | 00 at Garrard Street (Hopetoun Rainbow Road) -                      | F2/F4             |                    | Rural          |
| 1277    | HOPETOUN YAAPEET ROAD | 24070          | 26000        | 1930       | RL1            | Sealed             | Jul-04                      | Council     | 00 at Garrard Street (Hopetoun Rainbow Road) -                      | F2/F4             |                    | Rural          |
| 1277    | HOPETOUN YAAPEET ROAD | 26000          | 27250        | 1250       | RL1            | Sealed             | Jul-04                      | Council     | 00 at Garrard Street (Hopetoun Rainbow Road) -                      | F2/F4             |                    | Rural          |
| 1277    | HOPETOUN YAAPEET ROAD | 27250          | 27445        | 195        | RL1            | Sealed             | Jul-04                      | Council     | 00 at Garrard Street (Hopetoun Rainbow Road) -                      | F2/F4             |                    | Rural          |
| 1277    | HOPETOUN YAAPEET ROAD | 27445          | 28927        | 1482       | RL1            | Sealed             | Jul-04                      | Council     | 00 at Garrard Street (Hopetoun Rainbow Road) -                      | F2/F4             |                    | Rural          |
| 1277    | HOPETOUN YAAPEET ROAD | 28927          | 30555        | 1628       | RL1            | Sealed             | Jul-04                      | Council     | 00 at Garrard Street (Hopetoun Rainbow Road) - Yaapect Kenmare Road | F2/F4             |                    | Rural          |
| 1283    | HOPEVALE ROAD         | 0              | 1450         | 1450       | RA2            | Unsealed           | Jul-04                      | Council     | 00 at Hopetoun Rainbow Road -                                       | F3/G3             |                    | Rural          |
| 1283    | HOPEVALE ROAD         | 1450           | 3250         | 1800       | RA2            | Unsealed           | Jul-04                      | Council     | 00 at Hopetoun Rainbow Road - Gaalanungah Road                      | F3/G3             |                    | Rural          |
| 1283    | HOPEVALE ROAD         | 3250           | 3750         | 500        | RA5            | Unsealed           | Jul-04                      | Council     | 00 at Hopetoun Rainbow Road -                                       | F3/G3             |                    | Rural          |
| 1283    | HOPEVALE ROAD         | 3750           | 4470         | 720        | RA5            | Unsealed           | Jul-04                      | Council     | 00 at Hopetoun Rainbow Road -                                       | F3/G3             |                    | Rural          |
| 1283    | HOPEVALE ROAD         | 4470           | 6500         | 2030       | RA5            | Unsealed           | Jul-04                      | Council     | 00 at Hopetoun Rainbow Road - Echunga Road                          | F3/G3             |                    | Rural          |
| 1827    | HORSE DIP ROAD        | 0              | 1900         | 1900       | RL1            | Sealed             | Jul-04                      | Council     | 00 at Hopetoun Rainbow Road - 1,900 = Hopetoun West Road            | F4                |                    | Rural          |
| 1585    | HORSHAM LUBECK ROAD   | 0              | 1785         | 1785       | RC1            | Sealed             | Jul-04                      | Council     | 00 at Stawell Warracknabeal Road -                                  | Q6/Q7             |                    | Rural          |
| 1585    | HORSHAM LUBECK ROAD   | 1785           | 1905         | 120        | RC1            | Sealed             | Jul-04                      | Council     | 00 at Stawell Warracknabeal Road -                                  | Q6/Q7             |                    | Rural          |
| 1585    | HORSHAM LUBECK ROAD   | 1905           | 3270         | 1365       | RC1            | Sealed             | Jul-04                      | Council     | 00 at Stawell Warracknabeal Road -                                  | Q6/Q7             |                    | Rural          |
| 1585    | HORSHAM LUBECK ROAD   | 3270           | 6535         | 3265       | RC1            | Sealed             | Jul-04                      | Council     | 00 at Stawell Warracknabeal Road -                                  | Q6/Q7             |                    | Rural          |
| 1585    | HORSHAM LUBECK ROAD   | 6535           | 7010         | 475        | RC1            | Sealed             | Jul-04                      | Council     | 00 at Stawell Warracknabeal Road -                                  | Q6/Q7             |                    | Rural          |
| 1585    | HORSHAM LUBECK ROAD   | 7010           | 7215         | 205        | RC1            | Sealed             | Jul-04                      | Council     | 00 at Stawell Warracknabeal Road -                                  | Q6/Q7             |                    | Rural          |
| 1585    | HORSHAM LUBECK ROAD   | 7215           | 7430         | 215        | RC1            | Sealed             | Jul-04                      | Council     | 00 at Stawell Warracknabeal Road -                                  | Q6/Q7             |                    | Rural          |
| 1585    | HORSHAM LUBECK ROAD   | 7430           | 9125         | 1695       | RC1            | Sealed             | Jul-04                      | Council     | 00 at Stawell Warracknabeal Road -                                  | Q6/Q7             |                    | Rural          |
| 1585    | HORSHAM LUBECK ROAD   | 9125           | 9756         | 631        | RC1            | Sealed             | Jul-04                      | Council     | 00 at Stawell Warracknabeal Road -                                  | Q6/Q7             |                    | Rural          |
| 1585    | HORSHAM LUBECK ROAD   | 9756           | 11770        | 2014       | RC1            | Sealed             | Jul-04                      | Council     | 00 at Stawell Warracknabeal Road -                                  | Q6/Q7             |                    | Rural          |
| 1585    | HORSHAM LUBECK ROAD   | 11770          | 11925        | 155        | RC1            | Sealed             | Jul-04                      | Council     | 00 at Stawell Warracknabeal Road -                                  | Q6/Q7             |                    | Rural          |
| 1585    | HORSHAM LUBECK ROAD   | 11925          | 12330        | 405        | RC1            | Sealed             | Jul-04                      | Council     | 00 at Stawell Warracknabeal Road -                                  | Q6/Q7             |                    | Rural          |
| 1585    | HORSHAM LUBECK ROAD   | 12330          | 13740        | 1410       | RC1            | Sealed             | Jul-04                      | Council     | 00 at Stawell Warracknabeal Road -                                  | Q6/Q7             |                    | Rural          |
| 1585    | HORSHAM LUBECK ROAD   | 13740          | 14260        | 520        | RC1            | Sealed             | Jul-04                      | Council     | 00 at Stawell Warracknabeal Road -                                  | Q6/Q7             |                    | Rural          |
| 1585    | HORSHAM LUBECK ROAD   | 14260          | 14450        | 190        | RC1            | Sealed             | Jul-04                      | Council     | 00 at Stawell Warracknabeal Road -                                  | Q6/Q7             |                    | Rural          |
| 1585    | HORSHAM LUBECK ROAD   | 14450          | 14795        | 345        | RC1            | Sealed             | Jul-04                      | Council     | 00 at Stawell Warracknabeal Road - First Bridge (Shire Boundary)    | Q6/Q7             |                    | Rural          |
| 1585    | HORSHAM LUBECK ROAD   | 14795          | 15085        | 290        | RC1            | Sealed             | Jul-04                      | Council     | 00 at Stawell Warracknabeal Road - Second Bridge                    | Q6/Q7             |                    | Rural          |



YARRIAMBIACK SHIRE COUNCIL  
ROAD REGISTER  
SCHEDULE 1

VERSION - 10

| Road Id | Road Name          | Start Distance | End Distance | Length (m) | Road Hierarchy | Sealed or Unsealed | Date Proclaimed Public Road | Asset Owner | From - To Segment Detail                           | District Location | Boundaries of Road | Urban or Rural |
|---------|--------------------|----------------|--------------|------------|----------------|--------------------|-----------------------------|-------------|--|-------------------|--------------------|----------------|
| 1532    | HOTKERS ROAD       | 0              | 6280         | 6280       | RA6            | Unsealed           | Jul-04                      | Council     | 00 at Banyena Pimpinio Road - P Hotkers Road       | N7                |                    | Rural          |
| 1712    | HOVEY ROAD         | 0              | 550          | 550        | RA5            | Unsealed           | Jul-04                      | Council     | 00 at Baums Road -                                 | I5                |                    | Rural          |
| 1712    | HOVEY ROAD         | 550            | 1850         | 1300       | RA6            | Unsealed           | Jul-04                      | Council     | 00 at Baums Road - Wardles Road East               | I5                |                    | Rural          |
| 1233    | HOWIES ROAD        | 0              | 4790         | 4790       | RA6            | Unsealed           | Jul-04                      | Council     | 00 at Galaquil West Road -                         | H4/I4             |                    | Rural          |
| 1233    | HOWIES ROAD        | 4790           | 5760         | 970        | RA2            | Unsealed           | Jul-04                      | Council     | 00 at Galaquil West Road -                         | H4/I4             |                    | Rural          |
| 1233    | HOWIES ROAD        | 5760           | 7240         | 1480       | RA2            | Unsealed           | Jul-04                      | Council     | 00 at Galaquil West Road - Birchip Rainbow Road    | H4/I4             |                    | Rural          |
| 8139    | HUDGSON STREET     | 0              | 121          | 121        | UA1            | Sealed             | Jul-04                      | Council     | Tregear St - McLean St                             | Warracknabeal     |                    | Urban          |
| 8139    | HUDGSON STREET     | 121            | 227          | 106        | UA1            | Sealed             | Jul-04                      | Council     | McLean St - Wood St                                | Warracknabeal     |                    | Urban          |
| 1435    | HUDSONS ROAD       | 0              | 1070         | 1070       | RA2            | Unsealed           | Jul-04                      | Council     | 00 at Coorong Swamp Road -                         | O6                |                    | Rural          |
| 1435    | HUDSONS ROAD       | 1070           | 2100         | 1030       | RA6            | Unsealed           | Jul-04                      | Council     | 00 at Coorong Swamp Road - Degenhardt's Road       | O6                |                    | Rural          |
| 1837    | HUEBNER LANE       | 0              | 1650         | 1650       | RA2            | Unsealed           | Jul-04                      | Council     | 00 at Sheep Hills Bangerang Road - Cemetery Road   | L6/L7             |                    | Rural          |
| 1837    | HUEBNER LANE       | 1650           | 3770         | 2120       | RA6            | Unsealed           | Jul-04                      | Council     | 00 at Sheep Hills Bangerang Road - Hausler Road    | L6/L7             |                    | Rural          |
| 1655    | HUEBNERS ROAD      | 0              | 3260         | 3260       | RA6            | Unsealed           | Jul-04                      | Council     | 00 at Daveys Road - Minyip Dimboola Road           | M6/N6             |                    | Rural          |
| 1655    | HUEBNERS ROAD      | 3260           | 3840         | 580        | RA2            | Unsealed           | Jul-04                      | Council     | 00 at Daveys Road -                                | M6/N6             |                    | Rural          |
| 1655    | HUEBNERS ROAD      | 3840           | 4960         | 1120       | RA6            | Unsealed           | Jul-04                      | Council     | 00 at Daveys Road - Yarriambiack Drive             | M6/N6             |                    | Rural          |
| 1505    | HURLEYS ROAD       | 0              | 710          | 710        | RA2            | Unsealed           | Jul-04                      | Council     | 00 at Ashens Jackson Road -                        | P7                |                    | Rural          |
| 1505    | HURLEYS ROAD       | 710            | 1630         | 920        | RA6            | Unsealed           | Jul-04                      | Council     | 00 at Ashens Jackson Road - Len Matthews Road      | P7                |                    | Rural          |
| 1552    | I EVANS ROAD       | 0              | 3280         | 3280       | RA6            | Unsealed           | Jul-04                      | Council     | 00 at Back Road - Donald Laen Road                 | M9                |                    | Rural          |
| 8430    | INDUSTRIAL ROAD    | 0              | 277          | 277        | UA1            | Sealed             | Jul-04                      | Council     | Wimmera Hwy - End                                  | Murtoa            |                    | Urban          |
| 1334    | INKSTERS ROAD      | 0              | 2120         | 2120       | RA2            | Unsealed           | Jul-04                      | Council     | 00 at Ailsa Road -                                 | L5                |                    | Rural          |
| 1334    | INKSTERS ROAD      | 2120           | 3240         | 1120       | RA6            | Unsealed           | Jul-04                      | Council     | 00 at Ailsa Road - Boundary Road                   | L5                |                    | Rural          |
| 1216    | INNES ROAD         | 0              | 1220         | 1220       | RA5            | Unsealed           | Jul-04                      | Council     | 00 at Rosebery East Road -                         | F6/G6             |                    | Rural          |
| 1216    | INNES ROAD         | 1220           | 3650         | 2430       | RA6            | Unsealed           | Jul-04                      | Council     | 00 at Rosebery East Road - Goyura East Road        | F6/G6             |                    | Rural          |
| 1455    | ISBELS ROAD        | 0              | 1250         | 1250       | RA6            | Unsealed           | Jul-04                      | Council     | 00 at Dunmunkle Creek Road - Lallat North Road     | O8                |                    | Rural          |
| 1348    | J ARMSTRONGS ROAD  | 0              | 2690         | 2690       | RA7            | Unsealed           | Jul-04                      | Council     | 00 at Moloneys Road - Wallup Church West Road      | M3                |                    | Rural          |
| 1348    | J ARMSTRONGS ROAD  | 2690           | 3060         | 370        | RA5            | Unsealed           | Jul-04                      | Council     | 00 at Moloneys Road - McLennans Road               | M3                |                    | Rural          |
| 1348    | J ARMSTRONGS ROAD  | 3060           | 3830         | 770        | RA6            | Unsealed           | Jul-04                      | Council     | 00 at Moloneys Road - Fitzgerald Road              | M3                |                    | Rural          |
| 1752    | J ARNOLD ROAD      | 0              | 490          | 490        | RA2            | Unsealed           | Jul-04                      | Council     | 00 at Banyena Pimpinio Road -                      | O7                |                    | Rural          |
| 1752    | J ARNOLD ROAD      | 490            | 2430         | 1940       | RA6            | Unsealed           | Jul-04                      | Council     | 00 at Banyena Pimpinio Road - Arnolds Road         | O7                |                    | Rural          |
| 1206    | J BALLENTINES ROAD | 0              | 1460         | 1460       | RA5            | Unsealed           | Jul-04                      | Council     | 00 at Goyura East School Bus Route 0-1460          | F6                |                    | Rural          |
| 1206    | J BALLENTINES ROAD | 1460           | 4310         | 2850       | RA6            | Unsealed           | Jul-04                      | Council     | 00 at Goyura East School Bus Route - Two Mile Road | F6                |                    | Rural          |
| 1481    | J SUDHOLZS ROAD    | 0              | 2080         | 2080       | RA5            | Unsealed           | Jul-04                      | Council     | 00 at Stawell W'beal Road -                        | O7                |                    | Rural          |
| 1481    | J SUDHOLZS ROAD    | 2080           | 8640         | 6560       | RA6            | Unsealed           | Jul-04                      | Council     | 00 at Stawell W'beal Road - Wimmera Highway        | O7                |                    | Rural          |

YARRIAMBIA CK SHIRE COUNCIL  
ROAD REGISTER  
SCHEDULE 1

VERSION - 10

| Road Id | Road Name           | Start Distance | End Distance | Length (m) | Road Hierarchy | Sealed or Unsealed | Date Proclaimed Public Road | Asset Owner | From - To Segment Detail                          | District Location | Boundaries of Road | Urban or Rural |
|---------|---------------------|----------------|--------------|------------|----------------|--------------------|-----------------------------|-------------|---|-------------------|--------------------|----------------|
| 1525    | J WOODS ROAD        | 0              | 1490         | 1490       | RA6            | Unsealed           | Jul-04                      | Council     | 00 at Hewitts Road -                              | N8                |                    | Rural          |
| 1525    | J WOODS ROAD        | 1490           | 2060         | 570        | RA5            | Unsealed           | Jul-04                      | Council     | 00 at Hewitts Road - Olneys Road                  | N8                |                    | Rural          |
| 1525    | J WOODS ROAD        | 2060           | 3640         | 1580       | RA6            | Unsealed           | Jul-04                      | Council     | 00 at Hewitts Road -                              | N8                |                    | Rural          |
| 1525    | J WOODS ROAD        | 3640           | 6650         | 3010       | RA7            | Unsealed           | Jul-04                      | Council     | 00 at Hewitts Road - Burrum Lawler Road           | N8                |                    | Rural          |
| 1990    | JACKS LANE          | 0              | 820          | 820        | NULL PAV       | Unsealed           | Jul-04                      | Council     | 00 at Dunmunkle Creek Road - Jacksons Road        | N8                |                    | Rural          |
| 1990    | JACKS LANE          | 820            | 2440         | 1620       | NULL PAV       | Unsealed           | Jul-04                      | Council     | 00 at Dunmunkle Creek Road - Mathies Road         | N8                |                    | Rural          |
| 1491    | JACKS ROAD          | 0              | 1710         | 1710       | RA6            | Unsealed           | Jul-04                      | Council     | 00 at Longerenong Road - Barrabool Road           | P6                |                    | Rural          |
| 1450    | JACKSONS ROAD       | 0              | 4550         | 4550       | RA6            | Unsealed           | Jul-04                      | Council     | 00 at Banyena Pimpinio Road - Minyip Banyena Road | N8                |                    | Rural          |
| 8140    | JAMOUNEAU STREET    | 0              | 175          | 175        | UA1            | Sealed             | Jul-04                      | Council     | South End - Sutcliffe St                          | Warracknabeal     |                    | Urban          |
| 8140    | JAMOUNEAU STREET    | 175            | 206          | 31         | UA1            | Sealed             | Jul-04                      | Council     | Sutcliffe St - Sutcliffe St                       | Warracknabeal     |                    | Urban          |
| 8140    | JAMOUNEAU STREET    | 206            | 569          | 363        | UA1            | Sealed             | Jul-04                      | Council     | Sutcliffe St - Gardiner St                        | Warracknabeal     |                    | Urban          |
| 8140    | JAMOUNEAU STREET    | 569            | 740          | 171        | UA1            | Sealed             | Jul-04                      | Council     | Gardiner St - Werrigar St                         | Warracknabeal     |                    | Urban          |
| 8140    | JAMOUNEAU STREET    | 740            | 771          | 31         | UA1            | Sealed             | Jul-04                      | Council     | Werrigar St - Werrigar St                         | Warracknabeal     |                    | Urban          |
| 8140    | JAMOUNEAU STREET    | 771            | 972          | 201        | UA1            | Sealed             | Jul-04                      | Council     | Werrigar St - Milbourne St                        | Warracknabeal     |                    | Urban          |
| 8140    | JAMOUNEAU STREET    | 972            | 1003         | 31         | UA1            | Sealed             | Jul-04                      | Council     | Milbourne St - Milbourne St                       | Warracknabeal     |                    | Urban          |
| 8140    | JAMOUNEAU STREET    | 1003           | 1234         | 231        | UA1            | Sealed             | Jul-04                      | Council     | Milbourne St - Lyle Street                        | Warracknabeal     |                    | Urban          |
| 8140    | JAMOUNEAU STREET    | 1234           | 1507         | 273        | UA1            | Sealed             | Jul-04                      | Council     | Lyle Street - Woolcock St                         | Warracknabeal     |                    | Urban          |
| 8140    | JAMOUNEAU STREET    | 1507           | 1591         | 84         | UA1            | Sealed             | Jul-04                      | Council     | Woolcock St - Change                              | Warracknabeal     |                    | Urban          |
| 8140    | JAMOUNEAU STREET    | 1591           | 1749         | 158        | UA1            | Sealed             | Jul-04                      | Council     | Change - Phillips St                              | Warracknabeal     |                    | Urban          |
| 8140    | JAMOUNEAU STREET    | 1749           | 1779         | 30         | UC1            | Sealed             | Jul-04                      | Council     | Phillips St - Phillips St                         | Warracknabeal     |                    | Urban          |
| 8140    | JAMOUNEAU STREET    | 1779           | 1850         | 71         | UC1            | Sealed             | Jul-04                      | Council     | Phillips St - Bridge                              | Warracknabeal     |                    | Urban          |
| 1448    | JEFFREYS SWAMP ROAD | 0              | 520          | 520        | RA6            | Unsealed           | Jul-04                      | Council     | 00 at Hotkers Road -                              | N7                |                    | Rural          |
| 1448    | JEFFREYS SWAMP ROAD | 520            | 1700         | 1180       | RA2            | Unsealed           | Jul-04                      | Council     | 00 at Hotkers Road - Stawell W'beal Road          | N7                |                    | Rural          |
| 1448    | JEFFREYS SWAMP ROAD | 1700           | 3520         | 1820       | RA6            | Unsealed           | Jul-04                      | Council     | 00 at Hotkers Road - Rutherfords Road             | N7                |                    | Rural          |
| 1506    | JENDES ROAD         | 0              | 4800         | 4800       | RA6            | Unsealed           | Jul-04                      | Council     | 00 at Hopefields Road - Brynterion Road           | P7                |                    | Rural          |
| 1929    | JENKINS ROAD        | 0              | 2030         | 2030       | RA6            | Unsealed           | Jul-04                      | Council     | 00 at Mellis Road - Bunge Road                    | L6                |                    | Rural          |
| 1907    | JESS LANE           | 0              | 2590         | 2590       | RA6            | Unsealed           | Jul-04                      | Council     | 00 at Mellis Road - Rattray Road                  | K6/L6             |                    | Rural          |
| 1907    | JESS LANE           | 2590           | 5770         | 3180       | RA6            | Unsealed           | Jul-04                      | Council     | 00 at Mellis Road - Borung Highway                | K6/L6             |                    | Rural          |
| 1907    | JESS LANE           | 5770           | 7700         | 1930       | RA7            | Unsealed           | Jul-04                      | Council     | 00 at Mellis Road - Vollprecht Road               | K6/L6             |                    | Rural          |
| 1907    | JESS LANE           | 7700           | 11120        | 3420       | RA7            | Unsealed           | Jul-04                      | Council     | 00 at Mellis Road - Bangerang Road                | K6/L6             |                    | Rural          |
| 1727    | JESS ROAD           | 0              | 310          | 310        | RA2            | Unsealed           | Jul-04                      | Council     | 00 at Minyip Banyena Road - End                   | N8                |                    | Rural          |
| 1130    | JIM BATHGATES ROAD  | 0              | 2340         | 2340       | RA6            | Unsealed           | Jul-04                      | Council     | 00 at Hopetoun Walpeup Road -                     | C3                |                    | Rural          |
| 1130    | JIM BATHGATES ROAD  | 2340           | 5820         | 3480       | RA6            | Unsealed           | Jul-04                      | Council     | 00 at Hopetoun Walpeup Road - Yetman Road         | C3                | YSC-MRCC           | Rural          |



**YARRIAMBIACK SHIRE COUNCIL**  
**ROAD REGISTER**  
**SCHEDULE 1**

VERSION - 10

| Road Id | Road Name                    | Start Distance | End Distance | Length (m) | Road Hierarchy | Sealed or Unsealed | Date Proclaimed Public Road | Asset Owner | From - To Segment Detail                              | District Location | Boundaries of Road | Urban or Rural |
|---------|------------------------------|----------------|--------------|------------|----------------|--------------------|-----------------------------|-------------|---|-------------------|--------------------|----------------|
| 1125    | JIM JOLLYS ROAD              | 0              | 280          | 280        | RA6            | Unsealed           | Jul-04                      | Council     | 00 at Patchewollock Sea Lake Road -                   | B3                |                    | Rural          |
| 1125    | JIM JOLLYS ROAD              | 280            | 560          | 280        | RA5            | Unsealed           | Jul-04                      | Council     | 00 at Patchewollock Sea Lake Road -                   | B3                |                    | Rural          |
| 1125    | JIM JOLLYS ROAD              | 560            | 1290         | 730        | RA6            | Unsealed           | Jul-04                      | Council     | 00 at Patchewollock Sea Lake Road -                   | B3                |                    | Rural          |
| 1125    | JIM JOLLYS ROAD              | 1290           | 2510         | 1220       | RA5            | Unsealed           | Jul-04                      | Council     | 00 at Patchewollock Sea Lake Road -                   | B3                |                    | Rural          |
| 1125    | JIM JOLLYS ROAD              | 2510           | 3210         | 700        | RA2            | Unsealed           | Jul-04                      | Council     | 00 at Patchewollock Sea Lake Road - Elliot Road       | B3                |                    | Rural          |
| 1305    | JOHNS ROAD                   | 0              | 3210         | 3210       | RA6            | Unsealed           | Jul-04                      | Council     | 00 at W'beal Rainbow Road - Blue Ribbon Road          | J3/J4             |                    | Rural          |
| 1305    | JOHNS ROAD                   | 3210           | 5180         | 1970       | RA2            | Unsealed           | Jul-04                      | Council     | 00 at W'beal Rainbow Road 3210-5180                   | J3/L4             |                    | Rural          |
| 1305    | JOHNS ROAD                   | 5180           | 7160         | 1980       | RA6            | Unsealed           | Jul-04                      | Council     | 00 at W'beal Rainbow Road - Geodetic Road             | J3/J4             |                    | Rural          |
| 1533    | JOHNSTON ROAD                | 0              | 330          | 330        | UA2            | Unsealed           | Jul-04                      | Council     | 00 at Stawell W'beal Road - Mill Street               | Minyip            |                    | Urban          |
| 1533    | JOHNSTON ROAD                | 330            | 700          | 370        | UA4            | Unsealed           | Jul-04                      | Council     | 00 at Stawell W'beal Road - Railway Line              | Minyip            |                    | Urban          |
| 1468    | JOHNSTONS ROAD               | 0              | 750          | 750        | RA6            | Unsealed           | Jul-04                      | Council     | 00 at Boyds Road - Depot Road                         | O7                |                    | Rural          |
| 1194    | JOLLYS ROAD                  | 0              | 6800         | 6800       | RA6(PM)        | Unsealed           | Jul-04                      | Council     | Goyura East School Bus Route - Nyallo Road            | E6/F6             |                    | Rural          |
| 1194    | JOLLYS ROAD                  | 6800           | 8360         | 1560       | RA2(PM)        | Unsealed           | Jul-04                      | Council     | Goyura East School Bus Route -                        | E6/F6             |                    | Rural          |
| 1194    | JOLLYS ROAD                  | 8360           | 9230         | 870        | RA2(PM)        | Unsealed           | Jul-04                      | Council     | Goyura East School Bus Route - Hopetoun Sea Lake Road | E6/F6             |                    | Rural          |
| 2014    | JORGENSEN ROAD               | 0              | 1610         | 1610       | RA6            | Unsealed           | Jul-04                      | Council     | 00 at McIntyres Road - C Readings Road                | P7                |                    | Rural          |
| 1225    | JUDDS ROAD                   | 0              | 7270         | 7270       | RA6            | Unsealed           | Jul-04                      | Council     | 00 at Galaquil East Road - Birchip Rainbow Road       | H6                |                    | Rural          |
| 1432    | JUNG RECREATION RESERVE ROAD | 0              | 140          | 140        | RC2            | Unsealed           | Jul-04                      | Council     | 00 at Yarriambiack Creek -                            | O5/O6             |                    | Rural          |
| 1432    | JUNG RECREATION RESERVE ROAD | 140            | 4120         | 3980       | RA6            | Unsealed           | Jul-04                      | Council     | 00 at Yarriambiack Creek - Semmlers Road              | O5/O6             |                    | Rural          |
| 1432    | JUNG RECREATION RESERVE ROAD | 4120           | 7380         | 3260       | RA6            | Unsealed           | Jul-04                      | Council     | 00 at Yarriambiack Creek -                            | O5/O6             |                    | Rural          |
| 1432    | JUNG RECREATION RESERVE ROAD | 7380           | 7730         | 350        | RA2            | Unsealed           | Jul-04                      | Council     | 00 at Yarriambiack Creek                              | O5/O6             |                    | Rural          |
| 1754    | K WALDER ROAD                | 0              | 240          | 240        | RA2            | Unsealed           | Jul-04                      | Council     | 00 at Walders Road -                                  | J8                |                    | Rural          |
| 1754    | K WALDER ROAD                | 240            | 2300         | 2060       | RA2            | Unsealed           | Jul-04                      | Buloke      | 00 at Walders Road - South end                        | J8                | YSC-BSC            | Rural          |
| 1520    | KANES ROAD                   | 0              | 1310         | 1310       | RA6            | Unsealed           | Jul-04                      | Council     | 00 at Heintze Road - Hemphills Road                   | M7                |                    | Rural          |
| 1520    | KANES ROAD                   | 1310           | 5510         | 4200       | RA6            | Unsealed           | Jul-04                      | Council     | 00 at Heintze Road - Leith Road                       | M7                |                    | Rural          |
| 1911    | KEAM ROAD                    | 0              | 7910         | 7910       | RA6            | Unsealed           | Jul-04                      | Council     | 00 at Geodetic Road - Gregson Road                    | L3/L4             |                    | Rural          |
| 1653    | KEENANS ROAD                 | 0              | 4520         | 4520       | RA6            | Unsealed           | Jul-04                      | Council     | 00 at Daveys Road - Yarriambiack Drive                | M6/N6             |                    | Rural          |
| 9410    | KEISELBACH STREET            | 0              | 128          | 128        | UA5            | Unsealed           | Jul-04                      | Council     | Ussing Street - Church Street                         | Woomelang         |                    | Urban          |
| 9410    | KEISELBACH STREET            | 128            | 214          | 86         | UA6            | Unsealed           | Jul-04                      | Council     | Church Street - East end                              | Woomelang         |                    | Urban          |
| 1189    | KELLYS ROAD                  | 0              | 780          | 780        | RA2            | Unsealed           | Jul-04                      | Council     | 00 at Sunraysia Highway -                             | F7/F8             | YSC-BSC            | Rural          |
| 1189    | KELLYS ROAD                  | 780            | 1240         | 460        | RA2            | Unsealed           | Jul-04                      | Council     | 00 at Sunraysia Highway -                             | F7/F8             | YSC-BSC            | Rural          |
| 1189    | KELLYS ROAD                  | 1240           | 1440         | 200        | RA2            | Unsealed           | Jul-04                      | Council     | 00 at Sunraysia Highway -                             | F7/F8             | YSC-BSC            | Rural          |
| 1189    | KELLYS ROAD                  | 1440           | 1880         | 440        | RA2            | Unsealed           | Jul-04                      | Council     | 00 at Sunraysia Highway -                             | F7/F8             | YSC-BSC            | Rural          |
| 1189    | KELLYS ROAD                  | 1880           | 3190         | 1310       | RA2            | Unsealed           | Jul-04                      | Council     | 00 at Sunraysia Highway - Rail Crossing               | F7/F8             | YSC-BSC            | Rural          |



**YARRIAMBIA CK SHIRE COUNCIL**  
**ROAD REGISTER**  
**SCHEDULE 1**

VERSION - 10

| Road Id | Road Name      | Start Distance | End Distance | Length (m) | Road Hierarchy | Sealed or Unsealed | Date Proclaimed Public Road | Asset Owner | From - To Segment Detail                       | District Location | Boundaries of Road | Urban or Rural |
|---------|----------------|----------------|--------------|------------|----------------|--------------------|-----------------------------|-------------|--|-------------------|--------------------|----------------|
| 1189    | KELLYS ROAD    | 3190           | 4160         | 970        | RA2            | Unsealed           | Jul-04                      | Council     | 00 at Sunraysia Highway - Change               | F7/F8             | YSC-BSC            | Rural          |
| 1189    | KELLYS ROAD    | 4160           | 4620         | 460        | RA6            | Unsealed           | Jul-04                      | Council     | 00 at Sunraysia Highway - End at Boundary      | F7/F8             | YSC-BSC            | Rural          |
| 1830    | KELLYS ROAD 2  | 0              | 4870         | 4870       | RA6            | Unsealed           | Jul-04                      | Council     | 00 at Boundary Road - Borung Highway           | L5                |                    | Rural          |
| 1941    | KELM LANE      | 0              | 1460         | 1460       | RA6            | Unsealed           | Jul-04                      | Council     | 00 at Habels Road - Hepworth Road              | L7                |                    | Rural          |
| 1941    | KELM LANE      | 1460           | 3070         | 1610       | RA6            | Unsealed           | Jul-04                      | Council     | 00 at Habels Road - Mellis Road                | L7                |                    | Rural          |
| 1949    | KELM ROAD      | 0              | 2090         | 2090       | RA6            | Unsealed           | Jul-04                      | Council     | 00 at Borung Highway - Vollprecht Road         | J7/K7             |                    | Rural          |
| 1949    | KELM ROAD      | 2090           | 3360         | 1270       | RA2            | Unsealed           | Jul-04                      | Council     | 00 at Borung Highway -                         | J7/K7             |                    | Rural          |
| 1949    | KELM ROAD      | 3360           | 13900        | 10540      | RA6            | Unsealed           | Jul-04                      | Council     | 00 at Borung Highway - Taylor Road             | J7/K7             |                    | Rural          |
| 8142    | KELSAL STREET  | 0              | 36           | 36         | UC1            | Sealed             | Jul-04                      | VicRoads    | Scott St - Scott St                            | Warracknabeal     | VicRoads           | Urban          |
| 8142    | KELSAL STREET  | 36             | 137          | 101        | UC1            | Sealed             | Jul-04                      | VicRoads    | Scott St - Devereux St                         | Warracknabeal     | VicRoads           | Urban          |
| 8142    | KELSAL STREET  | 137            | 540          | 403        | UC1            | Sealed             | Jul-04                      | VicRoads    | Devereux St - Henty Hwy                        | Warracknabeal     | VicRoads           | Urban          |
| 1243    | KEMPS ROAD     | 0              | 3000         | 3000       | RA6            | Unsealed           | Jul-04                      | Council     | 00 at Boundary Road -                          | G3/F5             |                    | Rural          |
| 1243    | KEMPS ROAD     | 3000           | 3120         | 120        | RA2            | Unsealed           | Jul-04                      | Council     | 00 at Boundary Road -                          | G3/F5             |                    | Rural          |
| 1243    | KEMPS ROAD     | 3120           | 7080         | 3960       | RA6            | Unsealed           | Jul-04                      | Council     | 00 at Boundary Road -                          | G3/F5             |                    | Rural          |
| 1243    | KEMPS ROAD     | 7080           | 8800         | 1720       | RA5            | Unsealed           | Jul-04                      | Council     | 00 at Boundary Road - Link Road                | G3/F5             |                    | Rural          |
| 1243    | KEMPS ROAD     | 8800           | 9030         | 230        | RA2            | Unsealed           | Jul-04                      | Council     | 00 at Boundary Road - Guleys Road              | G3/F5             |                    | Rural          |
| 1243    | KEMPS ROAD     | 9030           | 10530        | 1500       | RA5            | Unsealed           | Jul-04                      | Council     | 00 at Boundary Road -                          | G3/F5             |                    | Rural          |
| 1243    | KEMPS ROAD     | 10530          | 21720        | 11190      | RA6            | Unsealed           | Jul-04                      | Council     | 00 at Boundary Road - Angle Road               | G3/F5             |                    | Rural          |
| 1756    | KENDALL ROAD   | 0              | 2620         | 2620       | RA7            | Unsealed           | Jul-04                      | Council     | 00 at Lawler Road - Carron Lawler Road         | M8                |                    | Rural          |
| 9003    | KENDALL STREET | 0              | 127          | 127        | UA2            | Unsealed           | Jul-04                      | Council     | Paine Street - King St                         | Brim              |                    | Urban          |
| 9003    | KENDALL STREET | 127            | 254          | 127        | UA5            | Unsealed           | Jul-04                      | Council     | King St - Swann St                             | Brim              |                    | Urban          |
| 9003    | KENDALL STREET | 254            | 361          | 107        | UA5            | Unsealed           | Jul-04                      | Council     | Swann St - Simson st                           | Brim              |                    | Urban          |
| 1993    | KENNEDY LANE   | 0              | 780          | 780        | RA6            | Unsealed           | Jul-04                      | Council     | 00 at Dunmunkle Creek East Road - Connely Road | O8                |                    | Rural          |
| 1561    | KENT ROAD      | 0              | 1000         | 1000       | RA2            | Unsealed           | Jul-04                      | Council     | 00 at Borung Highway -                         | K7/K8             |                    | Rural          |
| 1561    | KENT ROAD      | 1000           | 1750         | 750        | RA2            | Unsealed           | Jul-04                      | Council     | 00 at Borung Highway -                         | K7/K8             |                    | Rural          |
| 1561    | KENT ROAD      | 1750           | 3560         | 1810       | RA6            | Unsealed           | Jul-04                      | Council     | 00 at Borung Highway -                         | K7/K8             |                    | Rural          |
| 1561    | KENT ROAD      | 3560           | 5300         | 1740       | RA2            | Unsealed           | Jul-04                      | Council     | 00 at Borung Highway - Rupanyup Road           | K7/K8             |                    | Rural          |
| 1561    | KENT ROAD      | 5300           | 8870         | 3570       | RA6            | Unsealed           | Jul-04                      | Council     | 00 at Borung Highway - Mount Pleasant Road     | K7/K8             |                    | Rural          |
| 9606    | KERNOT STREET  | 0              | 106          | 106        | UA1            | Sealed             | Jul-04                      | Council     | Federation St - Currawa St                     | Patchewollock     |                    | Urban          |
| 9606    | KERNOT STREET  | 106            | 136          | 30         | UA1            | Sealed             | Jul-04                      | Council     | Currawa St - Currawa St                        | Patchewollock     |                    | Urban          |
| 9606    | KERNOT STREET  | 136            | 242          | 106        | UA1            | Sealed             | Jul-04                      | Council     | Currawa St - Algerian St                       | Patchewollock     |                    | Urban          |
| 9606    | KERNOT STREET  | 242            | 378          | 136        | UA6            | Unsealed           | Jul-04                      | Council     | Algerian Street - Barley Street                | Patchewollock     |                    | Urban          |
| 1562    | KEVINS ROAD    | 0              | 680          | 680        | RA2            | Unsealed           | Jul-04                      | Council     | 00 at Goyura East SBR -                        | F5                |                    | Rural          |

**YARRIAMBIACK SHIRE COUNCIL**  
**ROAD REGISTER**  
**SCHEDULE 1**

VERSION - 10

| Road Id | Road Name                | Start Distance | End Distance | Length (m) | Road Hierarchy | Sealed or Unsealed | Date Proclaimed Public Road | Asset Owner | From - To Segment Detail                          | District Location | Boundaries of Road | Urban or Rural |
|---------|--------------------------|----------------|--------------|------------|----------------|--------------------|-----------------------------|-------------|---|-------------------|--------------------|----------------|
| 1562    | KEVINS ROAD              | 680            | 920          | 240        | RA2            | Unsealed           | Jul-04                      | Council     | 00 at Goyura East SBR -                           | F5                |                    | Rural          |
| 1562    | KEVINS ROAD              | 920            | 2150         | 1230       | RA6            | Unsealed           | Jul-04                      | Council     | 00 at Goyura East SBR - Goyura East Road          | F5                |                    | Rural          |
| 1664    | KEWELL EAST ROAD         | 0              | 930          | 930        | RC2            | Unsealed           | Jul-04                      | Council     | 00 at Stawell W'beal Road -                       | M6/M7             |                    | Rural          |
| 1664    | KEWELL EAST ROAD         | 930            | 2180         | 1250       | RC2            | Unsealed           | Jul-04                      | Council     | 00 at Stawell W'beal Road - Tarkedia Road (South) | M6/M7             |                    | Rural          |
| 1664    | KEWELL EAST ROAD         | 2180           | 2840         | 660        | RC2            | Unsealed           | Jul-04                      | Council     | 00 at Stawell W'beal Road - Tarkedia Road (North) | M6/M7             |                    | Rural          |
| 1664    | KEWELL EAST ROAD         | 2840           | 3810         | 970        | RC2            | Unsealed           | Jul-04                      | Council     | 00 at Stawell W'beal Road -                       | M6/M7             |                    | Rural          |
| 1664    | KEWELL EAST ROAD         | 3810           | 4470         | 660        | RC2            | Unsealed           | Jul-04                      | Council     | 00 at Stawell W'beal Road - Zerbsts Road          | M6/M7             |                    | Rural          |
| 1664    | KEWELL EAST ROAD         | 4470           | 5310         | 840        | RA2            | Unsealed           | Jul-04                      | Council     | 00 at Stawell W'beal Road - Krause Lane           | M6/M7             |                    | Rural          |
| 1664    | KEWELL EAST ROAD         | 5310           | 5810         | 500        | RA2            | Unsealed           | Jul-04                      | Council     | 00 at Stawell W'beal Road -                       | M6/M7             |                    | Rural          |
| 1664    | KEWELL EAST ROAD         | 5810           | 7002         | 1192       | RA2            | Unsealed           | Jul-04                      | Council     | 00 at Stawell W'beal Road - Gerdztz Road (South)  | M6/M7             |                    | Rural          |
| 1664    | KEWELL EAST ROAD         | 7002           | 7910         | 908        | RA2            | Unsealed           | Jul-04                      | Council     | 00 at Stawell W'beal Road -                       | M6/M7             |                    | Rural          |
| 1664    | KEWELL EAST ROAD         | 7910           | 8760         | 850        | RA5            | Unsealed           | Jul-04                      | Council     | 00 at Stawell W'beal Road -                       | M6/M7             |                    | Rural          |
| 1664    | KEWELL EAST ROAD         | 8760           | 9620         | 860        | RA6            | Unsealed           | Jul-04                      | Council     | 00 at Stawell W'beal Road - Kewell Tarkedia Road  | M6/M7             |                    | Rural          |
| 1361    | KEWELL NORTH SCHOOL ROAD | 0              | 950          | 950        | RA5            | Unsealed           | Jul-04                      | Council     | 00 at Henty Highway -                             | M5                |                    | Rural          |
| 1361    | KEWELL NORTH SCHOOL ROAD | 950            | 1700         | 750        | RA5            | Unsealed           | Jul-04                      | Council     | 00 at Henty Highway -                             | M5                |                    | Rural          |
| 1361    | KEWELL NORTH SCHOOL ROAD | 1700           | 2850         | 1150       | RA5            | Unsealed           | Jul-04                      | Council     | 00 at Henty Highway -                             | M5                |                    | Rural          |
| 1361    | KEWELL NORTH SCHOOL ROAD | 2850           | 4190         | 1340       | RA5            | Unsealed           | Jul-04                      | Council     | 00 at Henty Highway -                             | M5                |                    | Rural          |
| 1361    | KEWELL NORTH SCHOOL ROAD | 4190           | 5370         | 1180       | RA6            | Unsealed           | Jul-04                      | Council     | 00 at Henty Highway - Ailsa Wheat Road            | M5                |                    | Rural          |
| 1383    | KEWELL SCHOOL ROAD       | 0              | 3050         | 3050       | RA6            | Unsealed           | Jul-04                      | Council     | 00 at Donald Murtoa Road -                        | N5/N6             |                    | Rural          |
| 1383    | KEWELL SCHOOL ROAD       | 3050           | 4320         | 1270       | RA2            | Unsealed           | Jul-04                      | Council     | 00 at Donald Murtoa Road -                        | N5/N6             |                    | Rural          |
| 1383    | KEWELL SCHOOL ROAD       | 4320           | 5820         | 1500       | RA2            | Unsealed           | Jul-04                      | Council     | 00 at Donald Murtoa Road -                        | N5/N6             |                    | Rural          |
| 1383    | KEWELL SCHOOL ROAD       | 5820           | 7700         | 1880       | RA5(S)         | Unsealed           | Jul-04                      | Council     | 00 at Donald Murtoa Road -                        | N5/N6             |                    | Rural          |
| 1383    | KEWELL SCHOOL ROAD       | 7700           | 11510        | 3810       | RA6            | Unsealed           | Jul-04                      | Council     | 00 at Donald Murtoa Road - Minyip Dimboola Road   | N5/N6             |                    | Rural          |
| 1380    | KEWELL TARKEDIA ROAD     | 0              | 940          | 940        | RA2            | Unsealed           | Jul-04                      | Council     | 00 at Sheep Hills Kelallac Road 0-940             | M6                |                    | Rural          |
| 1380    | KEWELL TARKEDIA ROAD     | 940            | 2000         | 1060       | RA6            | Unsealed           | Jul-04                      | Council     | 00 at Sheep Hills Kelallac Road - Davidson Road   | M6                |                    | Rural          |
| 1380    | KEWELL TARKEDIA ROAD     | 2000           | 9060         | 7060       | RA6            | Unsealed           | Jul-04                      | Council     | 00 at Sheep Hills Kelallac Road -                 | M6                |                    | Rural          |
| 1380    | KEWELL TARKEDIA ROAD     | 9060           | 9440         | 380        | RA6            | Unsealed           | Jul-04                      | Council     | 00 at Sheep Hills Kelallac Road - Coffeys Road    | M6                |                    | Rural          |
| 1968    | KING LANE                | 0              | 780          | 780        | NULL PAV       | Unsealed           | Jul-04                      | Council     | Donald Murtoa Road - Waller Road                  | M7/N7             |                    | Rural          |
| 1968    | KING LANE                | 780            | 2480         | 1700       | RA7            | Unsealed           | Jul-04                      | Council     | Donald Murtoa Road - Minyip Dimboola Road         | M7/N7             |                    | Rural          |
| 1968    | KING LANE                | 2480           | 4120         | 1640       | RA7            | Unsealed           | Jul-04                      | Council     | Donald Murtoa Road - Yarriambiack Drive           | M7/N7             |                    | Rural          |
| 1777    | KING ROAD                | 0              | 1240         | 1240       | RA6            | Unsealed           | Jul-04                      | Council     | 00 at Geodetic Road -                             | K3                |                    | Rural          |
| 1777    | KING ROAD                | 1240           | 4020         | 2780       | RA2            | Unsealed           | Jul-04                      | Council     | 00 at Geodetic Road - Blue Ribbon Road            | K3                |                    | Rural          |
| 1777    | KING ROAD                | 4020           | 5900         | 1880       | RA6            | Unsealed           | Jul-04                      | Council     | 00 at Geodetic Road - Graetz Road                 | K3                |                    | Rural          |



**YARRIAMBIA CK SHIRE COUNCIL**  
**ROAD REGISTER**  
**SCHEDULE 1**

VERSION - 10

| Road Id | Road Name             | Start Distance | End Distance | Length (m) | Road Hierarchy | Sealed or Unsealed | Date Proclaimed Public Road | Asset Owner | From - To Segment Detail                                | District Location | Boundaries of Road | Urban or Rural |
|---------|-----------------------|----------------|--------------|------------|----------------|--------------------|-----------------------------|-------------|---|-------------------|--------------------|----------------|
| 9004    | KING STREET (BRIM)    | 0              | 55           | 55         | UA1            | Sealed             | Jul-04                      | Council     | Henty Hwy - Change                                      | Brim              |                    | Urban          |
| 9004    | KING STREET (BRIM)    | 55             | 388          | 333        | UA1            | Sealed             | Jul-04                      | Council     | Change - Smith St                                       | Brim              |                    | Urban          |
| 9004    | KING STREET (BRIM)    | 388            | 840          | 452        | UA1            | Sealed             | Jul-04                      | Council     | Smith St - Kendall St                                   | Brim              |                    | Urban          |
| 9004    | KING STREET (BRIM)    | 840            | 1100         | 260        | UA1            | Sealed             | Jul-04                      | Council     | Kendall St - Lehmann St                                 | Brim              |                    | Urban          |
| 9004    | KING STREET (BRIM)    | 1100           | 1460         | 360        | UA5            | Unsealed           | Jul-04                      | Council     | Lehmann St - End  | Brim              |                    | Urban          |
| 8143    | KING STREET (WARRACK) | 0              | 90           | 90         | UA1            | Sealed             | Jul-04                      | Council     | Anderson St - Beggs St                                  | Warracknabeal     |                    | Urban          |
| 8143    | KING STREET (WARRACK) | 90             | 161          | 71         | UA1            | Sealed             | Jul-04                      | Council     | Beggs St - Campbell                                     | Warracknabeal     |                    | Urban          |
| 1261    | KINKORA ROAD          | 0              | 2370         | 2370       | RA5            | Unsealed           | Jul-04                      | Council     | 00 at Windy Ridge Road -                                | F4/G4             |                    | Rural          |
| 1261    | KINKORA ROAD          | 2370           | 3590         | 1220       | RA2            | Unsealed           | Jul-04                      | Council     | 00 at Windy Ridge Road - Goyura West Road               | F4/G4             |                    | Rural          |
| 1261    | KINKORA ROAD          | 3590           | 6030         | 2440       | RA2            | Unsealed           | Jul-04                      | Council     | 00 at Windy Ridge Road - Hogans Road                    | F4/G4             |                    | Rural          |
| 1261    | KINKORA ROAD          | 6030           | 7320         | 1290       | RA2            | Unsealed           | Jul-04                      | Council     | 00 at Windy Ridge Road -                                | F4/G4             |                    | Rural          |
| 1261    | KINKORA ROAD          | 7320           | 7850         | 530        | RA2            | Unsealed           | Jul-04                      | Council     | 00 at Windy Ridge Road - Hopetoun Rainbow Road          | F4/G4             |                    | Rural          |
| 1510    | KINSELLAS ROAD        | 0              | 280          | 280        | RC2            | Unsealed           | Jul-04                      | Council     | 00 at Horsham Lubeck Road - Bismark Lubeck Road         | Q7                |                    | Rural          |
| 1510    | KINSELLAS ROAD        | 280            | 1610         | 1330       | RC2            | Unsealed           | Jul-04                      | Council     | 00 at Horsham Lubeck Road - Bismark-Lubeck Road         | Q7                |                    | Rural          |
| 1406    | KIRBY ROAD            | 0              | 1680         | 1680       | RA6            | Unsealed           | Jul-04                      | Council     | 00 at Minyip Rich Avon Road - Switchback Road           | M8/N8             |                    | Rural          |
| 1406    | KIRBY ROAD            | 1680           | 3240         | 1560       | RA6            | Unsealed           | Jul-04                      | Council     | 00 at Minyip Rich Avon Road - Dunmunkle Estate Road     | M8/N8             |                    | Rural          |
| 1927    | KIRCHNER ROAD         | 0              | 3600         | 3600       | RA6            | Unsealed           | Jul-04                      | Council     | Stawell W'beal Road - Sheep Hills Kellalac Road         | L6/M6             |                    | Rural          |
| 1927    | KIRCHNER ROAD         | 3600           | 5230         | 1630       | RA6            | Unsealed           | Jul-04                      | Council     | 00 at Stawell W'beal Road - Davidson Road               | L6/M6             |                    | Rural          |
| 2053    | KOENIG STREET         | 0              | 130          | 130        | RA7            | Unsealed           | Jul-04                      | Council     | 00 at Henty Highway - Lascelles Street                  | Rosebery          |                    | Rural          |
| 2053    | KOENIG STREET         | 130            | 250          | 120        | RA7            | Unsealed           | Jul-04                      | Council     | 00 at Henty Highway - Layfield Street                   | Rosebery          |                    | Rural          |
| 8144    | KOKODA AVENUE         | 0              | 146          | 146        | UA1            | Sealed             | Jul-04                      | Council     | Menin Ave - Alamein Ave                                 | Warracknabeal     |                    | Urban          |
| 8144    | KOKODA AVENUE         | 146            | 168          | 22         | UA1            | Sealed             | Jul-04                      | Council     | Alamein Ave - Alamein Ave                               | Warracknabeal     |                    | Urban          |
| 8144    | KOKODA AVENUE         | 168            | 306          | 138        | UA1            | Sealed             | Jul-04                      | Council     | Alamein Ave - Craig Ave                                 | Warracknabeal     |                    | Urban          |
| 1441    | KONIGS ROAD           | 0              | 640          | 640        | RA2            | Unsealed           | Jul-04                      | Council     | 00 at Wimmera Highway -                                 | O6                |                    | Rural          |
| 1441    | KONIGS ROAD           | 640            | 2530         | 1890       | RA5            | Unsealed           | Jul-04                      | Council     | 00 at Wimmera Highway -                                 | O6                |                    | Rural          |
| 1441    | KONIGS ROAD           | 2530           | 7570         | 5040       | RA6            | Unsealed           | Jul-04                      | Council     | 00 at Wimmera Highway - Banyena Pimpinio Road           | O6                |                    | Rural          |
| 1665    | KOSCHITZKE NORTH ROAD | 0              | 1940         | 1940       | RA2            | Unsealed           | Jul-04                      | Council     | 00 at Watchem Warracknabeal Road - 1,630=Bangerang Road | K6                |                    | Rural          |
| 1665    | KOSCHITZKE NORTH ROAD | 1940           | 4890         | 2950       | RA6            | Unsealed           | Jul-04                      | Council     | 00 at Watchem Warracknabeal Road - Vollprecht Road      | K6                |                    | Rural          |
| 1757    | KOSCHITZKE SOUTH ROAD | 0              | 2080         | 2080       | RA6            | Unsealed           | Jul-04                      | Council     | 00 at Borung Highway - Vollprecht Road                  | K7                |                    | Rural          |
| 2006    | KOSCHMANN ROAD        | 0              | 1920         | 1920       | RA6            | Unsealed           | Jul-04                      | Council     | 00 at Greenhills Road - Banyena Pimpinio Road           | O6                |                    | Rural          |
| 1920    | KRAHE ROAD            | 0              | 1610         | 1610       | RA6            | Unsealed           | Jul-04                      | Council     | 00 at Boundary Road - McGinness Road                    | L4                |                    | Rural          |
| 1646    | KRANZ ROAD            | 0              | 220          | 220        | RA2            | Unsealed           | Jul-04                      | Council     | 00 at Birchip Rainbow Road -                            | H5                |                    | Rural          |
| 1646    | KRANZ ROAD            | 220            | 3590         | 3370       | RA6            | Unsealed           | Jul-04                      | Council     | 00 at Birchip Rainbow Road - Golf Hill Road             | H5                |                    | Rural          |

**YARRIAMBIA CK SHIRE COUNCIL**  
**ROAD REGISTER**  
**SCHEDULE 1**

VERSION - 10

| Road Id | Road Name          | Start Distance | End Distance | Length (m) | Road Hierarchy | Sealed or Unsealed | Date Proclaimed Public Road | Asset Owner | From - To Segment Detail   | District Location | Boundaries of Road | Urban or Rural |
|---------|--------------------|----------------|--------------|------------|----------------|--------------------|-----------------------------|-------------|--|-------------------|--------------------|----------------|
| 1242    | KRANZS ROAD        | 0              | 500          | 500        | RA2            | Unsealed           | Jul-04                      | Council     | 00 at Ailsa Road 0-500   | L5/M5             | 1.52=Gate          | Rural          |
| 1242    | KRANZS ROAD        | 500            | 1520         | 1020       | RA2            | Unsealed           | Jul-04                      | Council     | 00 at Ailsa Road -   | L5/M5             |                    | Rural          |
| 1242    | KRANZS ROAD        | 1520           | 2500         | 980        | RA2            | Unsealed           | Jul-04                      | Council     | 00 at Ailsa Road - Moloneys Road   | L5/M5             |                    | Rural          |
| 1242    | KRANZS ROAD        | 2500           | 4490         | 1990       | RA6            | Unsealed           | Jul-04                      | Council     | 00 at Ailsa Road - Mayberrys Road  | L5/M5             |                    | Rural          |
| 1515    | KRAUSE LANE        | 0              | 760          | 760        | RA2            | Unsealed           | Jul-04                      | Council     | 00 at Kewell East Road -   | M6                |                    | Rural          |
| 1515    | KRAUSE LANE        | 760            | 3860         | 3100       | RA6            | Unsealed           | Jul-04                      | Council     | 00 at Kewell East Road - Parsons Road  | M6                |                    | Rural          |
| 1759    | KRAUSES ROAD       | 0              | 560          | 560        | RA2            | Unsealed           | Jul-04                      | Council     | 00 at Stawell W'beal Road 0-560  | L6/L7             |                    | Rural          |
| 1759    | KRAUSES ROAD       | 560            | 8440         | 7880       | RA6            | Unsealed           | Jul-04                      | Council     | 00 at Stawell W'beal Road - Hausler Road                                     | L6/L7             |                    | Rural          |
| 1475    | KRELLES ROAD       | 0              | 4000         | 4000       | RA6            | Unsealed           | Jul-04                      | Council     | Teppers Road - Minyip Coromby Road   | N6/N7             |                    | Rural          |
| 8271    | KURRAJONG STREET   | 0              | 79           | 79         | UA2            | Unsealed           | Jul-04                      | Council     | Ross Street - End  | Warracknabeal     |                    | Urban          |
| 1787    | L PIETSCH ROAD     | 0              | 1410         | 1410       | RA6            | Unsealed           | Jul-04                      | Council     | 00 at Donald Murtoa Road - Stawell W'beal Road                               | N7                |                    | Rural          |
| 1386    | L SCHULTZS ROAD    | 0              | 2800         | 2800       | RA6            | Unsealed           | Jul-04                      | Council     | 00 at Horsham Minyip Road - Daveys Road                                      | N6                |                    | Rural          |
| 1984    | LAEN CEMETERY ROAD | 0              | 480          | 480        | RA6            | Unsealed           | Jul-04                      | Buloke      | 00 at Laen School Road -   | M9                | YSC-BSC            | Rural          |
| 1984    | LAEN CEMETERY ROAD | 480            | 1620         | 1140       | RA2            | Unsealed           | Jul-04                      | Buloke      | 00 at Laen School Road - Fletts Road   | M9                | YSC-BSC            | Rural          |
| 1607    | LAEN SCHOOL ROAD   | 0              | 5980         | 5980       | RA6            | Unsealed           | Jul-04                      | Council     | 00 at Burrum Lawler Road - Donald Laen Road                                  | N8/M9             |                    | Rural          |
| 1607    | LAEN SCHOOL ROAD   | 5980           | 6850         | 870        | RA2            | Unsealed           | Jul-04                      | Council     | 00 at Burrum Lawler Road -   | N8/M9             |                    | Rural          |
| 1607    | LAEN SCHOOL ROAD   | 6850           | 7610         | 760        | RA6            | Unsealed           | Jul-04                      | Council     | 00 at Burrum Lawler Road - Laen Cemetery Road                                | N8/M9             |                    | Rural          |
| 1308    | LAH ANGLE ROAD     | 0              | 440          | 440        | RC2(PM)        | Unsealed           | Jul-04                      | Council     | 00 at Lah East Road -  | J5/K7             |                    | Rural          |
| 1308    | LAH ANGLE ROAD     | 440            | 4494         | 4054       | RC2(PM)        | Unsealed           | Jul-04                      | Council     | 00 at Lah East Road - Change   | J5/K7             |                    | Rural          |
| 1308    | LAH ANGLE ROAD     | 4494           | 5494         | 1000       | RC2(PM)        | Unsealed           | Jul-04                      | Council     | 00 at Lah East Road - Change   | J5/K7             |                    | Rural          |
| 1308    | LAH ANGLE ROAD     | 5494           | 10450        | 4956       | RC2(PM)        | Unsealed           | Jul-04                      | Council     | 00 at Lah East Road - Change   | J5/K7             |                    | Rural          |
| 1308    | LAH ANGLE ROAD     | 10450          | 10995        | 545        | RC2(PM)        | Unsealed           | Jul-04                      | Council     | 00 at Lah East Road - W'Beal Birchip Road                                    | J5/K7             |                    | Rural          |
| 1308    | LAH ANGLE ROAD     | 10995          | 12300        | 1305       | RC2(PM)        | Unsealed           | Jul-04                      | Council     | 00 at Lah East Road - 12 30 = Sheephills Bangerang Road                      | J5/K7             |                    | Rural          |
| 1308    | LAH ANGLE ROAD     | 12300          | 13694        | 1394       | RC1            | Sealed             | Jul-04                      | Council     | 00 at Lah East Road - 12 30 = Sheephills Bangerang Road                      | J5/K7             |                    | Rural          |
| 1308    | LAH ANGLE ROAD     | 13694          | 15600        | 1906       | RC1            | Sealed             | Jul-04                      | Council     | 00 at Lah East Road - 14,432 = Koschitzke North Road                         | J5/K7             |                    | Rural          |
| 1308    | LAH ANGLE ROAD     | 15600          | 17220        | 1620       | RC1            | Sealed             | Jul-04                      | Council     | 00 at Lah East Road - 16,530 = Bangerang Hall Road, 17,360 = Vollprecht Road | J5/K7             |                    | Rural          |
| 1308    | LAH ANGLE ROAD     | 17220          | 18030        | 810        | RC1            | Sealed             | Jul-04                      | Council     | 00 at Lah East Road - 18,030 = Was end of seal, 17,522 = Pietsch Road        | J5/K7             |                    | Rural          |
| 1308    | LAH ANGLE ROAD     | 18030          | 20680        | 2650       | RC1            | Sealed             | Jul-04                      | Council     | 00 at Lah East Road - Borung Highway   | J5/K7             |                    | Rural          |
| 1307    | LAH EAST ROAD      | 0              | 720          | 720        | RC1            | Sealed             | Jul-04                      | Council     | 00 at Henty Highway - 38m = Henty Hwy Road Reserve, 218 = Railway crossing   | J5/J6             |                    | Rural          |
| 1307    | LAH EAST ROAD      | 720            | 940          | 220        | RC1            | Sealed             | Jul-04                      | Council     | 00 at Henty Highway -  | J5/J6             |                    | Rural          |
| 1307    | LAH EAST ROAD      | 940            | 1790         | 850        | RC1            | Sealed             | Jul-04                      | Council     | 00 at Henty Highway -  | J5/J6             |                    | Rural          |
| 1307    | LAH EAST ROAD      | 1790           | 2350         | 560        | RC1            | Sealed             | Jul-04                      | Council     | 00 at Henty Highway -  | J5/J6             |                    | Rural          |
| 1307    | LAH EAST ROAD      | 2350           | 3270         | 920        | RC1            | Sealed             | Jul-04                      | Council     | 00 at Henty Highway -  | J5/J6             |                    | Rural          |



**YARRIAMBIA CK SHIRE COUNCIL**  
**ROAD REGISTER**  
**SCHEDULE 1**

VERSION - 10

| Road Id | Road Name           | Start Distance | End Distance | Length (m) | Road Hierarchy | Sealed or Unsealed | Date Proclaimed Public Road | Asset Owner | From - To Segment Detail   | District Location | Boundaries of Road | Urban or Rural |
|---------|---------------------|----------------|--------------|------------|----------------|--------------------|-----------------------------|-------------|--|-------------------|--------------------|----------------|
| 1307    | LAH EAST ROAD       | 3270           | 4120         | 850        | RC1            | Sealed             | Jul-04                      | Council     | 00 at Henty Highway -  | J5/J6             |                    | Rural          |
| 1307    | LAH EAST ROAD       | 4120           | 4880         | 760        | RC1            | Sealed             | Jul-04                      | Council     | 00 at Henty Highway -  | J5/J6             |                    | Rural          |
| 1307    | LAH EAST ROAD       | 4880           | 6380         | 1500       | RC1            | Sealed             | Jul-04                      | Council     | 00 at Henty Highway - 5,300 = Martins Road                                 | J5/J6             |                    | Rural          |
| 1307    | LAH EAST ROAD       | 6380           | 7530         | 1150       | RC1            | Sealed             | Jul-04                      | Council     | 00 at Henty Highway -  | J5/J6             |                    | Rural          |
| 1307    | LAH EAST ROAD       | 7530           | 8780         | 1250       | RC1            | Sealed             | Jul-04                      | Council     | 00 at Henty Highway -  | J5/J6             |                    | Rural          |
| 1307    | LAH EAST ROAD       | 8780           | 10000        | 1220       | RC1            | Sealed             | Jul-04                      | Council     | 00 at Henty Highway - 10,000 = Sheep Hills Bangerang Road                  | J5/J6             |                    | Rural          |
| 1306    | LAH WEST ROAD       | 0              | 1530         | 1530       | RC1            | Sealed             | Jul-04                      | Council     | 00 at Henty Highway - 30m= Henty Hwy Road Res                              | J4/J5             |                    | Rural          |
| 1306    | LAH WEST ROAD       | 1530           | 3025         | 1495       | RC1            | Sealed             | Jul-04                      | Council     | 00 at Henty Highway -  | J4/J5             |                    | Rural          |
| 1306    | LAH WEST ROAD       | 3025           | 4665         | 1640       | RC1            | Sealed             | Jul-04                      | Council     | 00 at Henty Highway - 3,064 = Witneys Road, 4,148 = Dunn Road              | J4/J5             |                    | Rural          |
| 1306    | LAH WEST ROAD       | 4665           | 4915         | 250        | RC1            | Sealed             | Jul-04                      | Council     | 00 at Henty Highway -  | J4/J5             |                    | Rural          |
| 1306    | LAH WEST ROAD       | 4915           | 6495         | 1580       | RC1            | Sealed             | Jul-04                      | Council     | 00 at Henty Highway -  | J4/J5             |                    | Rural          |
| 1306    | LAH WEST ROAD       | 6495           | 7455         | 960        | RC1            | Sealed             | Jul-04                      | Council     | 00 at Henty Highway - 6,503 = Brennans Road (N), 6,548 = Brennans Road (S) | J4/J5             |                    | Rural          |
| 1306    | LAH WEST ROAD       | 7455           | 9730         | 2275       | RC1            | Sealed             | Jul-04                      | Council     | 00 at Henty Highway -  | J4/J5             |                    | Rural          |
| 1306    | LAH WEST ROAD       | 9730           | 10340        | 610        | RC1            | Sealed             | Jul-04                      | Council     | 00 at Henty Highway - 9,990 = Powerline Road                               | J4/J5             |                    | Rural          |
| 1306    | LAH WEST ROAD       | 10340          | 10995        | 655        | RC1            | Sealed             | Jul-04                      | Council     | 00 at Henty Highway -  | J4/J5             |                    | Rural          |
| 1306    | LAH WEST ROAD       | 10995          | 11310        | 315        | RC1            | Sealed             | Jul-04                      | Council     | 00 at Henty Highway -  | J4/J5             |                    | Rural          |
| 1306    | LAH WEST ROAD       | 11310          | 12110        | 800        | RC1            | Sealed             | Jul-04                      | Council     | 00 at Henty Highway -  | J4/J5             |                    | Rural          |
| 1306    | LAH WEST ROAD       | 12110          | 12445        | 335        | RC1            | Sealed             | Jul-04                      | Council     | 00 at Henty Highway -  | J4/J5             |                    | Rural          |
| 1306    | LAH WEST ROAD       | 12445          | 13815        | 1370       | RC1            | Sealed             | Jul-04                      | Council     | 00 at Henty Highway - 12,447 = Brikkle Road                                | J4/J5             |                    | Rural          |
| 1306    | LAH WEST ROAD       | 13815          | 15425        | 1610       | RC1            | Sealed             | Jul-04                      | Council     | 00 at Henty Highway - 15,425 = W'beal Rainbow Road                         | J4/J5             |                    | Rural          |
| 8415    | LAKE STREET         | 0              | 142          | 142        | UC1            | Sealed             | Jul-04                      | VicRoads    | Comyn Street - Degenhardt St   | Murtoa            | VicRoads           | Urban          |
| 8415    | LAKE STREET         | 142            | 374          | 232        | UC1            | Sealed             | Jul-04                      | VicRoads    | Degenhardt St - Breen Street   | Murtoa            | VicRoads           | Urban          |
| 8415    | LAKE STREET         | 374            | 566          | 192        | UC1            | Sealed             | Jul-04                      | VicRoads    | Breen Street - Marma Street  | Murtoa            | VicRoads           | Urban          |
| 8415    | LAKE STREET         | 566            | 789          | 223        | UC1            | Sealed             | Jul-04                      | VicRoads    | Marma St - Munro St  | Murtoa            | VicRoads           | Urban          |
| 8415    | LAKE STREET         | 789            | 1020         | 231        | UC1            | Sealed             | Jul-04                      | VicRoads    | Munro St - Friend St   | Murtoa            | VicRoads           | Urban          |
| 8415    | LAKE STREET         | 1020           | 1075         | 55         | UC1            | Sealed             | Jul-04                      | VicRoads    | Friend St - End  | Murtoa            | VicRoads           | Urban          |
| 1199    | LAKE VIEW DRIVE     | 0              | 1720         | 1720       | RA7            | Unsealed           | Jul-04                      | Council     | 00 at Nyallo Road - Henty Highway  | E5                |                    | Rural          |
| 1457    | LALLAT BANYENA ROAD | 0              | 13200        | 13200      | RA6            | Unsealed           | Jul-04                      | Council     | 00 at Lallat North Road - Banyena Silo Road                                | O8/O9             |                    | Rural          |
| 1454    | LALLAT NORTH ROAD   | 0              | 1860         | 1860       | RA2            | Unsealed           | Jul-04                      | Council     | 00 at Stawell W'beal Road - Dunmunkle Creek Road                           | O7/O8             |                    | Rural          |
| 1454    | LALLAT NORTH ROAD   | 1860           | 3500         | 1640       | RA2            | Unsealed           | Jul-04                      | Council     | 00 at Stawell W'beal Road - Lallat Banyena Road                            | O7/O8             |                    | Rural          |
| 1454    | LALLAT NORTH ROAD   | 3500           | 4600         | 1100       | RA2            | Unsealed           | Jul-04                      | Council     | 00 at Stawell W'beal Road -  | O7/O8             |                    | Rural          |
| 1454    | LALLAT NORTH ROAD   | 4600           | 5780         | 1180       | RA2            | Unsealed           | Jul-04                      | Council     | 00 at Stawell W'beal Road-   | O7/O8             |                    | Rural          |
| 1454    | LALLAT NORTH ROAD   | 5780           | 7670         | 1890       | RA6            | Unsealed           | Jul-04                      | Council     | 00 at Stawell W'beal Road - Dunmunkle Creek East Road                      | O7/O8             |                    | Rural          |



**YARRIAMBIACK SHIRE COUNCIL**  
**ROAD REGISTER**  
**SCHEDULE 1**

VERSION - 10

| Road Id | Road Name                  | Start Distance | End Distance | Length (m) | Road Hierarchy | Sealed or Unsealed | Date Proclaimed Public Road | Asset Owner | From - To Segment Detail                              | District Location | Boundaries of Road | Urban or Rural |
|---------|----------------------------|----------------|--------------|------------|----------------|--------------------|-----------------------------|-------------|---|-------------------|--------------------|----------------|
| 1467    | LALLAT SCHOOL ROAD         | 0              | 580          | 580        | RA2            | Unsealed           | Jul-04                      | Council     | 00 at Wimmera Highway -                               | O8/P8             |                    | Rural          |
| 1467    | LALLAT SCHOOL ROAD         | 580            | 3230         | 2650       | RA6            | Unsealed           | Jul-04                      | Council     | 00 at Wimmera Highway - Mathesons Road                | O8/P8             |                    | Rural          |
| 1469    | LALLAT SOUTH ROAD          | 0              | 6500         | 6500       | RA6            | Unsealed           | Jul-04                      | Council     | 00 at Wimmera Highway - Dyers Estate Road             | P8                |                    | Rural          |
| 9208    | LALOR STREET               | 0              | 125          | 125        | UA1            | Sealed             | Jul-04                      | Council     | Henty Hwy - Phillips St                               | Beulah            |                    | Urban          |
| 9208    | LALOR STREET               | 125            | 250          | 125        | UA1            | Sealed             | Jul-04                      | Council     | Phillips St - Deakin St                               | Beulah            |                    | Urban          |
| 9208    | LALOR STREET               | 250            | 332          | 82         | UA5            | Unsealed           | Jul-04                      | Council     | Deakin Street - Un-named Street                       | Beulah            |                    | Urban          |
| 1762    | LAMONT ROAD                | 0              | 4280         | 4280       | RA6            | Unsealed           | Jul-04                      | Council     | 00 at Landt Road - Bibbys Road                        | L3/L4             |                    | Rural          |
| 1203    | LANDRIGANS ROAD            | 0              | 2900         | 2900       | RA6            | Unsealed           | Jul-04                      | Council     | 00 at Goyura East Road - Goyura East School Bus Route | F6                |                    | Rural          |
| 1909    | LANDT ROAD                 | 0              | 3030         | 3030       | RA6            | Unsealed           | Jul-04                      | Council     | 00 at Antwerp Road - Hancock Road                     | K3/L3             |                    | Rural          |
| 1909    | LANDT ROAD                 | 3030           | 4670         | 1640       | RA6            | Unsealed           | Jul-04                      | Council     | 00 at Antwerp Road - Aubrey Road                      | K3/L3             |                    | Rural          |
| 1763    | LANGLEYS ROAD              | 0              | 490          | 490        | RA5(S)         | Unsealed           | Jul-04                      | Council     | 00 at Averys Road                                     | K5                |                    | Rural          |
| 1763    | LANGLEYS ROAD              | 490            | 2740         | 2250       | RA6            | Unsealed           | Jul-04                      | Council     | 00 at Averys Road - Jeparit W'beal Road               | K5                |                    | Rural          |
| 1763    | LANGLEYS ROAD              | 2740           | 3720         | 980        | RA7            | Unsealed           | Jul-04                      | Council     | 00 at Averys Road - Yarriambiack Creek                | K5                |                    | Rural          |
| 1563    | LANGS ROAD                 | 0              | 2320         | 2320       | RA2            | Unsealed           | Jul-04                      | Council     | 00 at W'beal Birchip Road -                           | K5                |                    | Rural          |
| 1151    | LASCELLES EAST ROAD        | 0              | 6400         | 6400       | RA6            | Unsealed           | Jul-04                      | Council     | 00 at Sea Lake Lascelles Road - Centre Hill Road      | D7/D8             |                    | Rural          |
| 1151    | LASCELLES EAST ROAD        | 6400           | 7400         | 1000       | RC2            | Unsealed           | Jul-04                      | Council     | 00 at Sea Lake Lascelles Road -                       | D7/D8             |                    | Rural          |
| 1151    | LASCELLES EAST ROAD        | 7400           | 8600         | 1200       | RC2            | Unsealed           | Jul-04                      | Council     | 00 at Sea Lake Lascelles Road -                       | D7/D8             |                    | Rural          |
| 1151    | LASCELLES EAST ROAD        | 8600           | 9600         | 1000       | RC2            | Unsealed           | Jul-04                      | Council     | 00 at Sea Lake Lascelles Rd -                         | D7/D8             |                    | Rural          |
| 1151    | LASCELLES EAST ROAD        | 9600           | 10600        | 1000       | RC2            | Unsealed           | Jul-04                      | Council     | 00 at Sea Lake Lascelles Road -                       | D7/D8             |                    | Rural          |
| 1151    | LASCELLES EAST ROAD        | 10600          | 11050        | 450        | RC2            | Unsealed           | Jul-04                      | Council     | 00 at Sea Lake Lascelles Rd - Mitchells Road 3        | D7/D8             |                    | Rural          |
| 1153    | LASCELLES NORTH ROAD       | 0              | 130          | 130        | UA2            | Unsealed           | Jul-04                      | Council     | 00 at Sea Lake Lascelles Road -                       | C6/D6             |                    | Urban          |
| 1153    | LASCELLES NORTH ROAD       | 130            | 2190         | 2060       | RA5(C)         | Unsealed           | Jul-04                      | Council     | 00 at Sea Lake Lascelles Road -                       | C6/D6             |                    | Rural          |
| 1153    | LASCELLES NORTH ROAD       | 2190           | 4530         | 2340       | RA5(C)         | Unsealed           | Jul-04                      | Council     | 00 at Sea Lake Lascelles Road -                       | C6/D6             |                    | Rural          |
| 1153    | LASCELLES NORTH ROAD       | 4530           | 5520         | 990        | RA5(C)         | Unsealed           | Jul-04                      | Council     | 00 at Sea Lake Lascelles Road 4530-5520               | C6/D6             |                    | Rural          |
| 1153    | LASCELLES NORTH ROAD       | 5520           | 8180         | 2660       | RA5(C)         | Unsealed           | Jul-04                      | Council     | 00 at Sea Lake Lascelles Road - Gama Sea Lake Road    | C6/D6             |                    | Rural          |
| 1153    | LASCELLES NORTH ROAD       | 8180           | 10160        | 1980       | RA2            | Unsealed           | Jul-04                      | Council     | 00 at Sea Lake Lascelles Road -                       | C6/D6             |                    | Rural          |
| 1153    | LASCELLES NORTH ROAD       | 10160          | 11400        | 1240       | RA2            | Unsealed           | Jul-04                      | Council     | 00 at Sea Lake Lascelles Road - Myall Road            | C6/D6             |                    | Rural          |
| 1153    | LASCELLES NORTH ROAD       | 11400          | 13280        | 1880       | RA2            | Unsealed           | Jul-04                      | Council     | 00 at Sea Lake Lascelles Road -                       | C6/D6             |                    | Rural          |
| 1153    | LASCELLES NORTH ROAD       | 13280          | 14530        | 1250       | RA2            | Unsealed           | Jul-04                      | Council     | 00 at Sea Lake Lascelles Road - Shire Boundary        | C6/D6             |                    | Rural          |
| 1765    | LASCELLES SILO ACCESS ROAD | 0              | 540          | 540        | UA2            | Unsealed           | Jul-04                      | Council     | 00 at Wychunga Street - Lascelles West Road           | D6                |                    | Urban          |
| 1182    | LASCELLES SOUTH ROAD       | 0              | 3270         | 3270       | RA6            | Unsealed           | Jul-04                      | Council     | 00 at Gregors Road - Sunraysia Highway                | D6/E6             |                    | Rural          |
| 9209    | LASCELLES STREET (BEULAH)  | 0              | 90           | 90         | UA1            | Sealed             | Jul-04                      | Council     | Sharpe St - Henty Hwy                                 | Beulah            |                    | Urban          |
| 9209    | LASCELLES STREET (BEULAH)  | 90             | 777          | 687        | UA1            | Sealed             | Jul-04                      | Council     | Henty Hwy - Riverside St                              | Beulah            |                    | Urban          |

YARRIAMBIA CK SHIRE COUNCIL  
ROAD REGISTER  
SCHEDULE 1

VERSION - 10

| Road Id  | Road Name                         | Start Distance | End Distance | Length (m) | Road Hierarchy | Sealed or Unsealed | Date Proclaimed Public Road | Asset Owner | From - To Segment Detail             | District Location | Boundaries of Road | Urban or Rural |
|----------|-----------------------------------|----------------|--------------|------------|----------------|--------------------|-----------------------------|-------------|--------------------------------------|-------------------|--------------------|----------------|
| 10016031 | LASCELLES STREET (H) PARKING AREA | 0              | 50           | 50         | PB             | Sealed             | Jul-04                      | Council     | Lascelles Street - Yarrack Lane      | Hopetoun          |                    | Urban          |
| 9117     | LASCELLES STREET (HOUPETOUN)      | 0              | 146          | 146        | PB             | Sealed             | Jul-04                      | Council     | Austin Street - Murdoch Street       | Hopetoun          |                    | Urban          |
| 9117     | LASCELLES STREET (HOUPETOUN)      | 0              | 162          | 162        | PB             | Sealed             | Jul-04                      | Council     | Murdoch Street - Conran Street       | Hopetoun          |                    | Urban          |
| 9117     | LASCELLES STREET (HOUPETOUN)      | 0              | 162          | 162        | PB             | Sealed             | Jul-04                      | Council     | Murdoch street - Conran Street       | Hopetoun          |                    | Urban          |
| 9117     | LASCELLES STREET (HOUPETOUN)      | 0              | 146          | 146        | PB             | Sealed             | Jul-04                      | Council     | Austin Street - Murdoch Street       | Hopetoun          |                    | Urban          |
| 9117     | LASCELLES STREET (HOUPETOUN)      | 100            | 146          | 46         | UC1            | Sealed             | Jul-04                      | VicRoads    | Start K&C - Change                   | Hopetoun          | VicRoads           | Urban          |
| 9117     | LASCELLES STREET (HOUPETOUN)      | 146            | 203          | 57         | UC1            | Sealed             | Jul-04                      | VicRoads    | Change - Change                      | Hopetoun          | VicRoads           | Urban          |
| 9117     | LASCELLES STREET (HOUPETOUN)      | 203            | 258          | 55         | UC1            | Sealed             | Jul-04                      | VicRoads    | Change - Dodgshun St                 | Hopetoun          | VicRoads           | Urban          |
| 9117     | LASCELLES STREET (HOUPETOUN)      | 258            | 278          | 20         | UC1            | Sealed             | Jul-04                      | VicRoads    | Dodgshun St - Dodgshun St            | Hopetoun          | VicRoads           | Urban          |
| 9117     | LASCELLES STREET (HOUPETOUN)      | 278            | 338          | 60         | UC1            | Sealed             | Jul-04                      | VicRoads    | Dodgshun St - Change                 | Hopetoun          | VicRoads           | Urban          |
| 9117     | LASCELLES STREET (HOUPETOUN)      | 338            | 460          | 122        | UC1            | Sealed             | Jul-04                      | VicRoads    | Change - Change                      | Hopetoun          | VicRoads           | Urban          |
| 9117     | LASCELLES STREET (HOUPETOUN)      | 460            | 620          | 160        | UC1            | Sealed             | Jul-04                      | VicRoads    | Change - Strachan St                 | Hopetoun          | VicRoads           | Urban          |
| 9117     | LASCELLES STREET (HOUPETOUN)      | 620            | 640          | 20         | UC1            | Sealed             | Jul-04                      | VicRoads    | Strachan St - Strachan St            | Hopetoun          | VicRoads           | Urban          |
| 9117     | LASCELLES STREET (HOUPETOUN)      | 640            | 802          | 162        | UC1            | Sealed             | Jul-04                      | VicRoads    | Strachan St - Dennys St              | Hopetoun          | VicRoads           | Urban          |
| 9117     | LASCELLES STREET (HOUPETOUN)      | 802            | 822          | 20         | UC1            | Sealed             | Jul-04                      | VicRoads    | Dennys St - Dennys St                | Hopetoun          | VicRoads           | Urban          |
| 9117     | LASCELLES STREET (HOUPETOUN)      | 822            | 1003         | 181        | UC1            | Sealed             | Jul-04                      | VicRoads    | Dennys St - Austin St                | Hopetoun          | VicRoads           | Urban          |
| 9117     | LASCELLES STREET (HOUPETOUN)      | 1003           | 1164         | 161        | UC1            | Sealed             | Jul-04                      | VicRoads    | Austin St - Murdoch St               | Hopetoun          | VicRoads           | Urban          |
| 9117     | LASCELLES STREET (HOUPETOUN)      | 1164           | 1184         | 20         | UC1            | Sealed             | Jul-04                      | VicRoads    | Murdoch St - Murdoch St              | Hopetoun          | VicRoads           | Urban          |
| 9117     | LASCELLES STREET (HOUPETOUN)      | 1184           | 1366         | 182        | UC1            | Sealed             | Jul-04                      | VicRoads    | Murdoch St - Conran St               | Hopetoun          | VicRoads           | Urban          |
| 9117     | LASCELLES STREET (HOUPETOUN)      | 1366           | 1451         | 85         | UA1            | Sealed             | Jul-04                      | Council     | Conran St - Change                   | Hopetoun          |                    | Urban          |
| 9117     | LASCELLES STREET (HOUPETOUN)      | 1451           | 1615         | 164        | UA1            | Sealed             | Jul-04                      | Council     | Change - Campbell St                 | Hopetoun          |                    | Urban          |
| 2056     | LASCELLES STREET (ROSEBERY)       | 0              | 180          | 180        | NULL PAV       | Unsealed           | Jul-04                      | Council     | 00 at Oehm Street - Koenig Street    | Rosebery          |                    | Urban          |
| 2056     | LASCELLES STREET (ROSEBERY)       | 180            | 300          | 120        | RA7            | Unsealed           | Jul-04                      | Council     | 00 at Oehm Street - Windy Ridge Road | Rosebery          |                    | Rural          |
| 2056     | LASCELLES STREET (ROSEBERY)       | 300            | 480          | 180        | RA2            | Unsealed           | Jul-04                      | Council     | 00 at Oehm Street - Frankel Street   | Rosebery          |                    | Rural          |
| 1157     | LASCELLES WEST ROAD               | 0              | 490          | 490        | RC1            | Sealed             | Jul-04                      | Council     | 00 at Sunraysia Highway -            | D5/D6             |                    | Rural          |
| 1157     | LASCELLES WEST ROAD               | 490            | 2720         | 2230       | RC1            | Sealed             | Jul-04                      | Council     | 00 at Sunraysia Highway -            | D5/D6             |                    | Rural          |
| 1157     | LASCELLES WEST ROAD               | 2720           | 3335         | 615        | RC1            | Sealed             | Jul-04                      | Council     | 00 at Sunraysia Highway -            | D5/D6             |                    | Rural          |
| 1157     | LASCELLES WEST ROAD               | 3335           | 3745         | 410        | RC1            | Sealed             | Jul-04                      | Council     | 00 at Sunraysia Highway -            | D5/D6             |                    | Rural          |
| 1157     | LASCELLES WEST ROAD               | 3745           | 3950         | 205        | RC1            | Sealed             | Jul-04                      | Council     | 00 at Sunraysia Highway -            | D5/D6             |                    | Rural          |
| 1157     | LASCELLES WEST ROAD               | 3950           | 5050         | 1100       | RC1            | Sealed             | Jul-04                      | Council     | 00 at Sunraysia Highway -            | D5/D6             |                    | Rural          |
| 1157     | LASCELLES WEST ROAD               | 5050           | 5650         | 600        | RC1            | Sealed             | Jul-04                      | Council     | 00 at Sunraysia Highway -            | D5/D6             |                    | Rural          |
| 1157     | LASCELLES WEST ROAD               | 5650           | 6595         | 945        | RC1            | Sealed             | Jul-04                      | Council     | 00 at Sunraysia Highway -            | D5/D6             |                    | Rural          |
| 1157     | LASCELLES WEST ROAD               | 6595           | 8435         | 1840       | RC1            | Sealed             | Jul-04                      | Council     | 00 at Sunraysia Highway -            | D5/D6             |                    | Rural          |



**YARRIAMBIA CK SHIRE COUNCIL**  
**ROAD REGISTER**  
**SCHEDULE 1**

VERSION - 10

| Road Id | Road Name           | Start Distance | End Distance | Length (m) | Road Hierarchy | Sealed or Unsealed | Date Proclaimed Public Road | Asset Owner | From - To Segment Detail                                      | District Location | Boundaries of Road | Urban or Rural |
|---------|---------------------|----------------|--------------|------------|----------------|--------------------|-----------------------------|-------------|---|-------------------|--------------------|----------------|
| 1157    | LASCELLES WEST ROAD | 8435           | 10973        | 2538       | RC1            | Sealed             | Jul-04                      | Council     | 00 at Sunraysia Highway -                                     | D5/D6             |                    | Rural          |
| 1157    | LASCELLES WEST ROAD | 10973          | 13160        | 2187       | RC1            | Sealed             | Jul-04                      | Council     | 00 at Sunraysia Highway -                                     | D5/D6             |                    | Rural          |
| 1157    | LASCELLES WEST ROAD | 13160          | 13745        | 585        | RC1            | Sealed             | Jul-04                      | Council     | 00 at Sunraysia Highway -                                     | D5/D6             |                    | Rural          |
| 1157    | LASCELLES WEST ROAD | 13745          | 14485        | 740        | RC1            | Sealed             | Jul-04                      | Council     | 00 at Sunraysia Highway -                                     | D5/D6             |                    | Rural          |
| 1157    | LASCELLES WEST ROAD | 14485          | 15755        | 1270       | RC1            | Sealed             | Jul-04                      | Council     | 00 at Sunraysia Highway - Hopetoun Walpeup Ropad              | D5/D6             |                    | Rural          |
| 1157    | LASCELLES WEST ROAD | 15755          | 18295        | 2540       | RA7            | Unsealed           | Jul-04                      | Council     | 00 at Sunraysia Highway - West end                            | D5/D6             |                    | Rural          |
| 1374    | LAWLER CARRON ROAD  | 0              | 1380         | 1380       | RC2            | Unsealed           | Jul-04                      | Council     | 00 at Donald Murtoa Road -                                    | M8                |                    | Rural          |
| 1374    | LAWLER CARRON ROAD  | 1380           | 2200         | 820        | RC2            | Unsealed           | Jul-04                      | Council     | 00 at Donald Murtoa Road -                                    | M8                |                    | Rural          |
| 1374    | LAWLER CARRON ROAD  | 2200           | 3150         | 950        | RC2            | Unsealed           | Jul-04                      | Council     | 00 at Donald Murtoa Road - Lawler Road                        | M8                |                    | Rural          |
| 1372    | LAWLER ROAD         | 0              | 200          | 200        | RC2            | Unsealed           | Jul-04                      | Council     | 00 at End of seal Boolite Sheep Hills Rd - Woods Road         | L8/M9             |                    | Rural          |
| 1372    | LAWLER ROAD         | 200            | 1240         | 1040       | RC2            | Unsealed           | Jul-04                      | Council     | 00 at End of seal Boolite Sheep Hills Rd - Woods Road         | L8/M9             |                    | Rural          |
| 1372    | LAWLER ROAD         | 1240           | 3600         | 2360       | RC2            | Unsealed           | Jul-04                      | Council     | 00 at End of seal Boolite Sheep Hills Rd - Cooper Road        | L8/M9             |                    | Rural          |
| 1372    | LAWLER ROAD         | 3600           | 5120         | 1520       | RC2            | Unsealed           | Jul-04                      | Council     | 00 at End of seal Boolite Sheep Hills Rd - Lawler Carron Road | L8/M9             |                    | Rural          |
| 1372    | LAWLER ROAD         | 5120           | 6640         | 1520       | RC2            | Unsealed           | Jul-04                      | Council     | 00 at End of seal Boolite Sheep Hills Rd - Carron Lawler Road | L8/M9             |                    | Rural          |
| 1372    | LAWLER ROAD         | 6640           | 6820         | 180        | RA2            | Unsealed           | Jul-04                      | Buloke      | 00 at End of seal Boolite Sheep Hills Rd - End                | L8/M9             | YSC-BSC            | Rural          |
| 1638    | LAWNS ROAD          | 0              | 1020         | 1020       | RA6            | Unsealed           | Jul-04                      | Council     | 00 at Cooks Road - End  | E5                |                    | Rural          |
| 2055    | LAYFIELD STREET     | 0              | 180          | 180        | NULL PAV       | Unsealed           | Jul-04                      | Council     | 00 at Oehm Street - Koenig Street                             | Rosebery          |                    | Urban          |
| 2055    | LAYFIELD STREET     | 180            | 300          | 120        | RA7            | Unsealed           | Jul-04                      | Council     | 00 at Oehm Street - Windy Ridge Road                          | Rosebery          |                    | Rural          |
| 9005    | LEHMANN STREET      | 0              | 107          | 107        | UA2            | Unsealed           | Jul-04                      | Council     | King Street - Swann Street                                    | Brim              |                    | Urban          |
| 1551    | LEITH ROAD          | 0              | 810          | 810        | RA2            | Unsealed           | Jul-04                      | Council     | 00 at Rupanyup Road 0-810                                     | M7                |                    | Rural          |
| 1551    | LEITH ROAD          | 810            | 3300         | 2490       | RA6            | Unsealed           | Jul-04                      | Council     | 00 at Rupanyup Road - Mt Pleasant Road                        | M7                |                    | Rural          |
| 1551    | LEITH ROAD          | 3300           | 5010         | 1710       | RA2            | Unsealed           | Jul-04                      | Council     | 00 at Rupanyup Road - Wrights Road                            | M7                |                    | Rural          |
| 1551    | LEITH ROAD          | 5010           | 5730         | 720        | RA6            | Unsealed           | Jul-04                      | Council     | 00 at Rupanyup Road - Kanes Road                              | M7                |                    | Rural          |
| 1246    | LEITHS ROAD         | 0              | 3480         | 3480       | RA6            | Unsealed           | Jul-04                      | Council     | 00 at Golf Hill Road - Kemps Road                             | G5                |                    | Rural          |
| 1503    | LEN MATTHEWS ROAD   | 0              | 1120         | 1120       | RA2            | Unsealed           | Jul-04                      | Council     | 00 at Stawell W'beal Road -                                   | P6/P7             |                    | Rural          |
| 1503    | LEN MATTHEWS ROAD   | 1120           | 8140         | 7020       | RA6            | Unsealed           | Jul-04                      | Council     | 00 at Stawell W'beal Road - Loeligers Road                    | P6/P7             |                    | Rural          |
| 1503    | LEN MATTHEWS ROAD   | 8140           | 8690         | 550        | RA2            | Unsealed           | Jul-04                      | Council     | 00 at Stawell W'beal Road -                                   | P6/P7             |                    | Rural          |
| 1503    | LEN MATTHEWS ROAD   | 8690           | 11420        | 2730       | RA6            | Unsealed           | Jul-04                      | Council     | 00 at Stawell W'beal Road - Murtoa Glenorchy Road             | P6/P7             |                    | Rural          |
| 1764    | LES LANGS ROAD      | 0              | 1070         | 1070       | RA2            | Unsealed           | Jul-04                      | Council     | 00 at Watchem Warracknabeal Road -                            | K7                |                    | Rural          |
| 1764    | LES LANGS ROAD      | 1070           | 1620         | 550        | RA2            | Unsealed           | Jul-04                      | Council     | 00 at Watchem Warracknabeal Road - Bangerang Road             | K7                |                    | Rural          |
| 1901    | LEWIS ROAD          | 0              | 1780         | 1780       | RA6            | Unsealed           | Jul-04                      | Council     | 00 at Lah Angle Road - Goads Road                             | J6/K6             |                    | Rural          |
| 1901    | LEWIS ROAD          | 1780           | 3070         | 1290       | RA5            | Unsealed           | Jul-04                      | Council     | 00 at Lah Angle Road  | J6/K6             |                    | Rural          |
| 1901    | LEWIS ROAD          | 3070           | 5750         | 2680       | RA6            | Unsealed           | Jul-04                      | Council     | 00 at Lah Angle Road - Bangerang Road                         | J6/K6             |                    | Rural          |

**YARRIAMBIACK SHIRE COUNCIL**  
**ROAD REGISTER**  
**SCHEDULE 1**

VERSION - 10

| Road Id | Road Name             | Start Distance | End Distance | Length (m) | Road Hierarchy | Sealed or Unsealed | Date Proclaimed Public Road | Asset Owner | From - To Segment Detail                             | District Location | Boundaries of Road   | Urban or Rural |
|---------|-----------------------|----------------|--------------|------------|----------------|--------------------|-----------------------------|-------------|--|-------------------|----------------------|----------------|
| 1906    | LIERSCH LANE NORTH    | 0              | 1630         | 1630       | RA6            | Unsealed           | Jul-04                      | Council     | 00 at Schultzs Road - Bangerang Road                 | K7                |                      | Rural          |
| 1944    | LIERSCH LANE SOUTH    | 0              | 1950         | 1950       | RA6            | Unsealed           | Jul-04                      | Council     | 00 at Areegra East Road - B Lierschs Road            | K7                |                      | Rural          |
| 1766    | LIERSCH ROAD          | 0              | 730          | 730        | RC2            | Unsealed           | Jul-04                      | Council     | 00 at Hepworths Road -                               | L8                |                      | Rural          |
| 1766    | LIERSCH ROAD          | 730            | 1630         | 900        | RC2            | Unsealed           | Jul-04                      | Council     | 00 at Hepworths Road - Mellis Road                   | L8                |                      | Rural          |
| 1606    | LIERSCHS PIT ROAD     | 0              | 3130         | 3130       | RA6            | Unsealed           | Jul-04                      | Council     | 00 at Banyena Pimpinio Road -                        | N6/O6             |                      | Rural          |
| 1606    | LIERSCHS PIT ROAD     | 3130           | 4000         | 870        | RA6            | Unsealed           | Jul-04                      | Council     | 00 at Banyena Pimpinio Road -                        | N6/O6             |                      | Rural          |
| 1606    | LIERSCHS PIT ROAD     | 4000           | 4710         | 710        | RA2            | Unsealed           | Jul-04                      | Council     | 00 at Banyena Pimpinio Road - North East Road        | N6/O6             | 4.57=North East Road | Rural          |
| 1606    | LIERSCHS PIT ROAD     | 4710           | 5790         | 1080       | RA6            | Unsealed           | Jul-04                      | Council     | 00 at Banyena Pimpinio Road - Staricks Road          | N6/O6             |                      | Rural          |
| 1605    | LIERSCHS RESERVE ROAD | 0              | 1650         | 1650       | RA2            | Unsealed           | Jul-04                      | Council     | 00 at Banyena Pimpinio Road -                        | N6/O6             |                      | Rural          |
| 1605    | LIERSCHS RESERVE ROAD | 1650           | 2070         | 420        | RA2            | Unsealed           | Jul-04                      | Council     | 00 at Banyena Pimpinio Road -                        | N6/O6             |                      | Rural          |
| 1605    | LIERSCHS RESERVE ROAD | 2070           | 2860         | 790        | RA6            | Unsealed           | Jul-04                      | Council     | 00 at Banyena Pimpinio Road -                        | N6/O6             |                      | Rural          |
| 1605    | LIERSCHS RESERVE ROAD | 2860           | 3890         | 1030       | RA2            | Unsealed           | Jul-04                      | Council     | 00 at Banyena Pimpinio Road - Murtoa Settlement Road | N6/O6             |                      | Rural          |
| 1615    | LINGHAMS ROAD         | 0              | 1020         | 1020       | RA5(B)         | Unsealed           | Jul-04                      | Council     | 00 at McKays Road -                                  | P8/Q8             |                      | Rural          |
| 1615    | LINGHAMS ROAD         | 1020           | 1650         | 630        | RA2            | Unsealed           | Jul-04                      | Council     | 00 at McKays Road - Warranooke Road                  | P8/Q8             |                      | Rural          |
| 1615    | LINGHAMS ROAD         | 1650           | 2470         | 820        | RA2            | Unsealed           | Jul-04                      | Council     | 00 at McKays Road -                                  | P8/Q8             |                      | Rural          |
| 1615    | LINGHAMS ROAD         | 2470           | 3290         | 820        | RA6            | Unsealed           | Jul-04                      | Council     | 00 at McKays Road - Rup South School Road            | P8/Q8             |                      | Rural          |
| 1862    | LINK ROAD             | 0              | 1860         | 1860       | RC2            | Unsealed           | Jul-04                      | Council     | 00 at Windy Ridge Road - Rosebery Rainbow Road       | G4                |                      | Rural          |
| 1862    | LINK ROAD             | 1860           | 3730         | 1870       | RA2            | Unsealed           | Jul-04                      | Council     | 00 at Windy Ridge Road - Kemps Road                  | G4                |                      | Rural          |
| 1122    | LINKLATERS ROAD       | 0              | 200          | 200        | RA2            | Unsealed           | Jul-04                      | Council     | 00 at Patchewollock Sea Lake Road -                  | B5                |                      | Rural          |
| 1122    | LINKLATERS ROAD       | 200            | 1720         | 1520       | RA6            | Unsealed           | Jul-04                      | Council     | 00 at Patchewollock Sea Lake Road - Sullivans Road   | B5                |                      | Rural          |
| 8146    | LIVINGSTONE ST        | 0              | 29           | 29         | UA1            | Sealed             | Jul-04                      | Council     | Molyneaux St - Change                                | Warracknabeal     |                      | Urban          |
| 8146    | LIVINGSTONE ST        | 29             | 71           | 42         | UA1            | Sealed             | Jul-04                      | Council     | Change - Change                                      | Warracknabeal     |                      | Urban          |
| 8146    | LIVINGSTONE ST        | 71             | 109          | 38         | UA1            | Sealed             | Jul-04                      | Council     | Change - Change                                      | Warracknabeal     |                      | Urban          |
| 8146    | LIVINGSTONE ST        | 109            | 181          | 72         | UA1            | Sealed             | Jul-04                      | Council     | Change - Thomas St                                   | Warracknabeal     |                      | Urban          |
| 8416    | LLOYD STREET          | 0              | 168          | 168        | UA1            | Sealed             | Jul-04                      | Council     | Munro Street - Change                                | Murtoa            |                      | Urban          |
| 8416    | LLOYD STREET          | 168            | 210          | 42         | UA1            | Sealed             | Jul-04                      | Council     | Change - Friend Street                               | Murtoa            |                      | Urban          |
| 8416    | LLOYD STREET          | 210            | 228          | 18         | UA1            | Sealed             | Jul-04                      | Council     | Friend Street - Friend Street                        | Murtoa            |                      | Urban          |
| 8416    | LLOYD STREET          | 228            | 302          | 74         | UA1            | Sealed             | Jul-04                      | Council     | Friend Street - End                                  | Murtoa            |                      | Urban          |
| 8305    | LOATS STREET          | 0              | 420          | 420        | UA6            | Unsealed           | Jul-04                      | Council     | 00 at C Leach Road - Change                          | Minyip            |                      | Urban          |
| 8305    | LOATS STREET          | 420            | 500          | 80         | UA1            | Sealed             | Jul-04                      | Council     | Change - Main Street                                 | Minyip            |                      | Urban          |
| 8305    | LOATS STREET          | 500            | 690          | 190        | UA1            | Sealed             | Jul-04                      | Council     | Main Street - End of seal                            | Minyip            |                      | Urban          |
| 8305    | LOATS STREET          | 690            | 820          | 130        | UA5            | Unsealed           | Jul-04                      | Council     | End of seal - End                                    | Minyip            |                      | Urban          |
| 1509    | LOELIGERS ROAD        | 0              | 3210         | 3210       | RA5            | Unsealed           | Jul-04                      | Council     | 00 at Horsham Lubeck Road -                          | P7/Q7             |                      | Rural          |



YARRIAMBIACK SHIRE COUNCIL  
ROAD REGISTER  
SCHEDULE 1

VERSION - 10

| Road Id | Road Name                      | Start Distance | End Distance | Length (m) | Road Hierarchy | Sealed or Unsealed | Date Proclaimed Public Road | Asset Owner | From - To Segment Detail                        | District Location | Boundaries of Road | Urban or Rural |
|---------|--------------------------------|----------------|--------------|------------|----------------|--------------------|-----------------------------|-------------|---|-------------------|--------------------|----------------|
| 1509    | LOELIGERS ROAD                 | 3210           | 5500         | 2290       | RA2            | Unsealed           | Jul-04                      | Council     | 00 at Horsham Lubeck Road - Len Matthews Road   | P7/Q7             |                    | Rural          |
| 1509    | LOELIGERS ROAD                 | 5500           | 7130         | 1630       | RA2            | Unsealed           | Jul-04                      | Council     | 00 at Horsham Lubeck Road - Ashens Jackson Road | P7/Q7             |                    | Rural          |
| 1509    | LOELIGERS ROAD                 | 7130           | 8750         | 1620       | RA7            | Unsealed           | Jul-04                      | Council     | 00 at Horsham Lubeck Road - Hopefields Road     | P7/Q7             |                    | Rural          |
| 1873    | LONG ROAD                      | 0              | 3890         | 3890       | RA6            | Unsealed           | Jul-04                      | Council     | 00 at Galaquil West Road - Sturrocks Road       | I4                |                    | Rural          |
| 8147    | LONG STREET                    | 0              | 100          | 100        | UA1            | Sealed             | Jul-04                      | Council     | Dungey St - End of seal                         | Warracknabeal     |                    | Urban          |
| 8147    | LONG STREET                    | 100            | 210          | 110        | UA2            | Unsealed           | Jul-04                      | Council     | End of seal - Dally Street                      | Warracknabeal     |                    | Urban          |
| 1667    | LONGERENONG ROAD               | 0              | 120          | 120        | RL1            | Sealed             | Jul-04                      | Council     | 00 at Murtoa Glenorchy Road -                   | P5/P6             |                    | Rural          |
| 1667    | LONGERENONG ROAD               | 120            | 1150         | 1030       | RL1            | Sealed             | Jul-04                      | Council     | 00 at Murtoa Glenorchy Road -                   | P5/P6             |                    | Rural          |
| 1667    | LONGERENONG ROAD               | 1150           | 1475         | 325        | RL1            | Sealed             | Jul-04                      | Council     | 00 at Murtoa Glenorchy Road -                   | P5/P6             |                    | Rural          |
| 1667    | LONGERENONG ROAD               | 1475           | 1635         | 160        | RL1            | Sealed             | Jul-04                      | Council     | 00 at Murtoa Glenorchy Road -                   | P5/P6             |                    | Rural          |
| 1667    | LONGERENONG ROAD               | 1635           | 2545         | 910        | RL1            | Sealed             | Jul-04                      | Council     | 00 at Murtoa Glenorchy Road -                   | P5/P6             |                    | Rural          |
| 1667    | LONGERENONG ROAD               | 2545           | 3400         | 855        | RL1            | Sealed             | Jul-04                      | Council     | 00 at Murtoa Glenorchy Road -                   | P5/P6             |                    | Rural          |
| 1667    | LONGERENONG ROAD               | 3400           | 3540         | 140        | RL1            | Sealed             | Jul-04                      | Council     | 00 at Murtoa Glenorchy Road -                   | P5/P6             |                    | Rural          |
| 1667    | LONGERENONG ROAD               | 3540           | 5105         | 1565       | RL1            | Sealed             | Jul-04                      | Council     | 00 at Murtoa Glenorchy Road -                   | P5/P6             |                    | Rural          |
| 1667    | LONGERENONG ROAD               | 5105           | 6745         | 1640       | RL1            | Sealed             | Jul-04                      | Council     | 00 at Murtoa Glenorchy Road -                   | P5/P6             |                    | Rural          |
| 1667    | LONGERENONG ROAD               | 6745           | 7275         | 530        | RL1            | Sealed             | Jul-04                      | Council     | 00 at Murtoa Glenorchy Road -                   | P5/P6             |                    | Rural          |
| 1667    | LONGERENONG ROAD               | 7275           | 7905         | 630        | RL1            | Sealed             | Jul-04                      | Council     | 00 at Murtoa Glenorchy Road -                   | P5/P6             |                    | Rural          |
| 1667    | LONGERENONG ROAD               | 7905           | 8015         | 110        | RL1            | Sealed             | Jul-04                      | Council     | 00 at Murtoa Glenorchy Road -                   | P5/P6             |                    | Rural          |
| 1620    | LONGERENONG WARRACKNABEAL ROAD | 0              | 3500         | 3500       | RC2            | Unsealed           | Jul-04                      | Council     | 00 at Wimmera Highway -                         | M5/P5             |                    | Rural          |
| 1620    | LONGERENONG WARRACKNABEAL ROAD | 3500           | 6500         | 3000       | RC2            | Unsealed           | Jul-04                      | Council     | 00 at Wimmera Highway - Banyena Pimpinio Rd     | M5/P5             |                    | Rural          |
| 1620    | LONGERENONG WARRACKNABEAL ROAD | 6500           | 8300         | 1800       | RC2            | Unsealed           | Jul-04                      | Council     | 00 at Wimmera Highway - Banyena Pimpinio Road   | M5/P5             |                    | Rural          |
| 1620    | LONGERENONG WARRACKNABEAL ROAD | 8300           | 10300        | 2000       | RC2            | Unsealed           | Jul-04                      | Council     | 00 at Wimmera Highway -                         | M5/P5             |                    | Rural          |
| 1620    | LONGERENONG WARRACKNABEAL ROAD | 10300          | 11110        | 810        | RC2            | Unsealed           | Jul-04                      | Council     | 00 at Wimmera Highway -                         | M5/P5             |                    | Rural          |
| 1620    | LONGERENONG WARRACKNABEAL ROAD | 11110          | 12140        | 1030       | RC2            | Unsealed           | Jul-04                      | Council     | 00 at Wimmera Highway -                         | M5/P5             |                    | Rural          |
| 1620    | LONGERENONG WARRACKNABEAL ROAD | 12140          | 13610        | 1470       | RC2            | Unsealed           | Jul-04                      | Council     | 00 at Wimmera Highway - Horsham Minyip Road     | M5/P5             |                    | Rural          |
| 1620    | LONGERENONG WARRACKNABEAL ROAD | 13610          | 15310        | 1700       | RA2            | Unsealed           | Jul-04                      | Council     | 00 at Wimmera Highway -                         | M5/P5             |                    | Rural          |
| 1620    | LONGERENONG WARRACKNABEAL ROAD | 15310          | 17000        | 1690       | RA5(B)         | Unsealed           | Jul-04                      | Council     | 00 at Wimmera Highway - Daveys Road             | M5/P5             |                    | Rural          |
| 1620    | LONGERENONG WARRACKNABEAL ROAD | 17000          | 27220        | 10220      | RA6            | Unsealed           | Jul-04                      | Council     | 00 at Wimmera Highway -                         | M5/P5             |                    | Rural          |
| 1620    | LONGERENONG WARRACKNABEAL ROAD | 27220          | 28070        | 850        | RA6            | Unsealed           | Jul-04                      | Council     | 00 at Wimmera Highway - Henty Highway           | M5/P5             |                    | Rural          |
| 1111    | LOVERS LANE                    | 0              | 3020         | 3020       | RA7            | Unsealed           | Jul-04                      | Council     | 00 at Nandaly Tempy Road - Robertsons Road      | A5                |                    | Rural          |
| 1240    | LOVERS LANE 2                  | 0              | 920          | 920        | RA5            | Unsealed           | Jul-04                      | Council     | 00 at Golf Hill Road -                          | H4                |                    | Rural          |
| 1240    | LOVERS LANE 2                  | 920            | 3590         | 2670       | RA7            | Unsealed           | Jul-04                      | Council     | 00 at Golf Hill Road - Birchip Rainbow Road     | H4                |                    | Rural          |
| 1913    | LOXTON ROAD                    | 0              | 890          | 890        | RA6            | Unsealed           | Jul-04                      | Council     | 00 at Cannum 5 Chain Road - Crow Road           | L4                |                    | Rural          |



YARRIAMBIAICK SHIRE COUNCIL

ROAD REGISTER

SCHEDULE 1

VERSION - 10

| Road Id | Road Name                          | Start Distance | End Distance | Length (m) | Road Hierarchy | Sealed or Unsealed | Date Proclaimed Public Road | Asset Owner | From - To Segment Detail                           | District Location | Boundaries of Road | Urban or Rural |
|---------|------------------------------------|----------------|--------------|------------|----------------|--------------------|-----------------------------|-------------|--|-------------------|--------------------|----------------|
| 1913    | LOXTON ROAD                        | 890            | 2520         | 1630       | RA7            | Unsealed           | Jul-04                      | Council     | 00 at Cannum 5 Chain Road - Keam Road              | L4                |                    | Rural          |
| 1508    | LUBECK TIP ROAD                    | 0              | 7060         | 7060       | RA6            | Unsealed           | Jul-04                      | Council     | 00 at Bismark-Lubeck Road - Len Matthews Road      | P7/Q7             |                    | Rural          |
| 1586    | LUNA PARK ROAD                     | 0              | 75           | 75         | RA1            | Sealed             | Jul-04                      | Council     | 00 at Birchip Rainbow -                            | H5                |                    | Rural          |
| 1586    | LUNA PARK ROAD                     | 75             | 385          | 310        | RA1            | Sealed             | Jul-04                      | Council     | 00 at Birchip Rainbow -                            | H5                |                    | Rural          |
| 1586    | LUNA PARK ROAD                     | 385            | 855          | 470        | RA1            | Sealed             | Jul-04                      | Council     | 00 at Birchip Rainbow - End                        | H5                |                    | Rural          |
| 1768    | LUTZES ROAD                        | 0              | 1380         | 1380       | RA2            | Unsealed           | Jul-04                      | Council     | 00 at Borung Highway - McGinness Road              | L5                |                    | Rural          |
| 1768    | LUTZES ROAD                        | 1380           | 3000         | 1620       | RA6            | Unsealed           | Jul-04                      | Council     | 00 at Borung Highway - Boundary Road               | L5                |                    | Rural          |
| 8148    | LYLE STREET PARKING BAY SSide No 2 | 0              | 249          | 249        | UC1            | Sealed             | Jul-04                      | VicRoads    | 11.26 Warunda Ave - Bridge                         | Warracknabeal     | VicRoads           | Urban          |
| 8148    | LYLE STREET PARKING BAY SSide No 2 | 0              | 64           | 64         | PB             | Sealed             | Jul-04                      | Council     | Change of kerb - Scott Street                      | Warracknabeal     |                    | Urban          |
| 8148    | LYLE STREET PARKING BAY SSide No 2 | 0              | 95           | 95         | PB             | Sealed             | Jul-04                      | Council     | Jamouneau Street - Anderson Street                 | Warracknabeal     |                    | Urban          |
| 8148    | LYLE STREET PARKING BAY SSide No 2 | 0              | 56           | 56         | PB             | Sealed             | Jul-04                      | Council     | Change of kerb - Scott Street                      | Warracknabeal     |                    | Urban          |
| 8148    | LYLE STREET PARKING BAY SSide No 2 | 0              | 90           | 90         | PB             | Sealed             | Jul-04                      | Council     | Scott Street - Jamouneau Street                    | Warracknabeal     |                    | Urban          |
| 8148    | LYLE STREET PARKING BAY SSide No 2 | 185            | 397          | 212        | UC1            | Sealed             | Jul-04                      | VicRoads    | Thomas St - Molyneaux St                           | Warracknabeal     | VicRoads           | Urban          |
| 8148    | LYLE STREET PARKING BAY SSide No 2 | 397            | 498          | 101        | UC1            | Sealed             | Jul-04                      | VicRoads    | Molyneaux St - Devereux St                         | Warracknabeal     | VicRoads           | Urban          |
| 8148    | LYLE STREET PARKING BAY SSide No 2 | 498            | 528          | 30         | UC1            | Sealed             | Jul-04                      | VicRoads    | Devereux St - Devereux St                          | Warracknabeal     | VicRoads           | Urban          |
| 8148    | LYLE STREET PARKING BAY SSide No 2 | 528            | 568          | 40         | UC1            | Sealed             | Jul-04                      | VicRoads    | Devereux St - Change                               | Warracknabeal     | VicRoads           | Urban          |
| 8148    | LYLE STREET PARKING BAY SSide No 2 | 568            | 659          | 91         | UC1            | Sealed             | Jul-04                      | VicRoads    | Change - Scott St                                  | Warracknabeal     | VicRoads           | Urban          |
| 8148    | LYLE STREET PARKING BAY SSide No 2 | 659            | 761          | 102        | UC1            | Sealed             | Jul-04                      | VicRoads    | Scott St - Jamouneau St                            | Warracknabeal     | VicRoads           | Urban          |
| 8148    | LYLE STREET PARKING BAY SSide No 2 | 761            | 791          | 30         | UC1            | Sealed             | Jul-04                      | VicRoads    | Jamouneau St - Jamouneau St                        | Warracknabeal     | VicRoads           | Urban          |
| 8148    | LYLE STREET PARKING BAY SSide No 2 | 791            | 893          | 102        | UC1            | Sealed             | Jul-04                      | VicRoads    | Jamouneau St - Anderson St                         | Warracknabeal     | VicRoads           | Urban          |
| 8148    | LYLE STREET PARKING BAY SSide No 2 | 893            | 923          | 30         | UC1            | Sealed             | Jul-04                      | VicRoads    | Anderson St - Anderson St                          | Warracknabeal     | VicRoads           | Urban          |
| 8148    | LYLE STREET PARKING BAY SSide No 2 | 923            | 994          | 71         | UC1            | Sealed             | Jul-04                      | VicRoads    | Anderson St - Beggs Street                         | Warracknabeal     | VicRoads           | Urban          |
| 8148    | LYLE STREET PARKING BAY SSide No 2 | 994            | 1014         | 20         | UC1            | Sealed             | Jul-04                      | VicRoads    | Beggs Street - Beggs Street                        | Warracknabeal     | VicRoads           | Urban          |
| 8148    | LYLE STREET PARKING BAY SSide No 2 | 1014           | 1084         | 70         | UC1            | Sealed             | Jul-04                      | VicRoads    | Beggs Street - Campbell St                         | Warracknabeal     | VicRoads           | Urban          |
| 8148    | LYLE STREET PARKING BAY SSide No 2 | 1084           | 1097         | 13         | UC1            | Sealed             | Jul-04                      | VicRoads    | Campbell St - Campbell St                          | Warracknabeal     | VicRoads           | Urban          |
| 8148    | LYLE STREET PARKING BAY SSide No 2 | 1097           | 1111         | 14         | UC1            | Sealed             | Jul-04                      | VicRoads    | Campbell St - Warunda Ave                          | Warracknabeal     | VicRoads           | Urban          |
| 8148    | LYLE STREET PARKING BAY SSide No 2 | 1111           | 1126         | 15         | UC1            | Sealed             | Jul-04                      | VicRoads    | Warunda Ave - Warunda Ave                          | Warracknabeal     | VicRoads           | Urban          |
| 8148    | LYLE STREET PARKING BAY SSide No 2 | 1126           | 1375         | 249        | UC1            | Sealed             | Jul-04                      | VicRoads    | Warunda Ave - Bridge                               | Warracknabeal     | VicRoads           | Urban          |
| 2022    | LYNCH LANE                         | 0              | 1350         | 1350       | RA6            | Unsealed           | Jul-04                      | Council     | 00 at Donald Murtoa Road - Daveys Road             | N6                |                    | Rural          |
| 8149    | LYNCH STREET                       | 0              | 115          | 115        | UA1            | Sealed             | Jul-04                      | Council     | Campbell Street - End                              | Warracknabeal     |                    | Urban          |
| 1202    | LYNCHS ROAD                        | 0              | 2200         | 2200       | RA7            | Unsealed           | Jul-04                      | Council     | 00 at Goyura East School Bus Route -               | F5                |                    | Rural          |
| 1202    | LYNCHS ROAD                        | 2200           | 4760         | 2560       | RA7            | Unsealed           | Jul-04                      | Council     | 00 at Goyura East School Bus Route - Two Mile Road | F5                |                    | Rural          |
| 1869    | MACFIE ROAD                        | 0              | 1840         | 1840       | RA7            | Unsealed           | Jul-04                      | Council     | 00 at Edmonds Road - West end                      | H4                |                    | Rural          |

YARRIAMBIA CK SHIRE COUNCIL  
ROAD REGISTER  
SCHEDULE 1

VERSION - 10

| Road Id | Road Name                         | Start Distance | End Distance | Length (m) | Road Hierarchy | Sealed or Unsealed | Date Proclaimed Public Road | Asset Owner | From - To Segment Detail                      | District Location | Boundaries of Road | Urban or Rural |
|---------|-----------------------------------|----------------|--------------|------------|----------------|--------------------|-----------------------------|-------------|---|-------------------|--------------------|----------------|
| 2018    | MacINTOSHES LANE                  | 0              | 2450         | 2450       | RA6            | Unsealed           | Jul-04                      | Council     | 00 at Barrabool Road - Murtoa Glenorchy Road  | Q6                |                    | Rural          |
| 9210    | MacKENZIE STREET                  | 0              | 70           | 70         | UA1            | Sealed             | Jul-04                      | Council     | Un-Named Street - Sharpe Street               | Beulah            |                    | Urban          |
| 9210    | MacKENZIE STREET                  | 70             | 180          | 110        | UA1            | Sealed             | Jul-04                      | Council     | Sharpe St - Henty Hwy                         | Beulah            |                    | Urban          |
| 9210    | MacKENZIE STREET                  | 180            | 300          | 120        | UA1            | Sealed             | Jul-04                      | Council     | Henty Hwy - Phillips St                       | Beulah            |                    | Urban          |
| 9210    | MacKENZIE STREET                  | 300            | 342          | 42         | UA1            | Sealed             | Jul-04                      | Council     | Phillips St - Change                          | Beulah            |                    | Urban          |
| 9210    | MacKENZIE STREET                  | 342            | 481          | 139        | UA1            | Sealed             | Jul-04                      | Council     | Change - Dingwell St                          | Beulah            |                    | Urban          |
| 9210    | MacKENZIE STREET                  | 481            | 841          | 360        | UA5            | Unsealed           | Jul-04                      | Council     | Dingwell St - Riverside St                    | Beulah            |                    | Urban          |
| 9314    | MACS LANE                         | 0              | 262          | 262        | UA4            | Unsealed           | Jul-04                      | Council     | Germaine Street - Cowan Street                | Yaapeet           |                    | Urban          |
| 1769    | MAGPIE LANE                       | 0              | 990          | 990        | RA6            | Unsealed           | Jul-04                      | Council     | 00 at Donald Murtoa Road - Lawler Carron Road | M8                |                    | Rural          |
| 9809    | MAHRONG STREET                    | 0              | 127          | 127        | UA2            | Unsealed           | Jul-04                      | Council     | Sweetapple Crescent - End                     | Lascelles         |                    | Urban          |
| 1173    | MAIDAVALE ROAD                    | 0              | 480          | 480        | RA2            | Unsealed           | Jul-04                      | Council     | 00 at Henty Highway -                         | E5/E6             |                    | Rural          |
| 1173    | MAIDAVALE ROAD                    | 480            | 14120        | 13640      | RA6            | Unsealed           | Jul-04                      | Council     | 00 at Henty Highway - Hopetoun Walpeup Road   | E5/E6             |                    | Rural          |
| 9705    | MAIN STREET (SPEED)               | 0              | 251          | 251        | UA1            | Sealed             | Jul-04                      | Council     | Chamberlain St - Edwards St                   | Speed             |                    | Urban          |
| 8306    | MAIN STREET PARKING BAY NSide No1 | 0              | 94           | 94         | UC1            | Sealed             | Jul-04                      | VicRoads    | Start - Loats St                              | Minyip            | VicRoads           | Urban          |
| 8306    | MAIN STREET PARKING BAY NSide No1 | 0              | 180          | 180        | PB             | Sealed             | Jul-04                      | Council     | Mill Street - Church Street                   | Minyip            |                    | Urban          |
| 8306    | MAIN STREET PARKING BAY NSide No1 | 0              | 166          | 166        | PB             | Sealed             | Jul-04                      | Council     | Church Street - Foundry Sytreet               | Minyip            |                    | Urban          |
| 8306    | MAIN STREET PARKING BAY NSide No1 | 0              | 180          | 180        | PB             | Sealed             | Jul-04                      | Council     | Mill Street - Church street                   | Minyip            |                    | Urban          |
| 8306    | MAIN STREET PARKING BAY NSide No1 | 0              | 166          | 166        | PB             | Sealed             | Jul-04                      | Council     | Church Street - Foundry Street                | Minyip            |                    | Urban          |
| 8306    | MAIN STREET PARKING BAY NSide No1 | 94             | 113          | 19         | UC1            | Sealed             | Jul-04                      | VicRoads    | Loats St - Loats St                           | Minyip            |                    | Urban          |
| 8306    | MAIN STREET PARKING BAY NSide No1 | 113            | 205          | 92         | UC1            | Sealed             | Jul-04                      | VicRoads    | Loats St - Change                             | Minyip            |                    | Urban          |
| 8306    | MAIN STREET PARKING BAY NSide No1 | 205            | 220          | 15         | UC1            | Sealed             | Jul-04                      | VicRoads    | Change - Change                               | Minyip            |                    | Urban          |
| 8306    | MAIN STREET PARKING BAY NSide No1 | 220            | 249          | 29         | UC1            | Sealed             | Jul-04                      | VicRoads    | Change - Change                               | Minyip            |                    | Urban          |
| 8306    | MAIN STREET PARKING BAY NSide No1 | 249            | 315          | 66         | UC1            | Sealed             | Jul-04                      | VicRoads    | Change to Mill St                             | Minyip            |                    | Urban          |
| 8306    | MAIN STREET PARKING BAY NSide No1 | 315            | 346          | 31         | UC1            | Sealed             | Jul-04                      | VicRoads    | Mill St - Mill St                             | Minyip            | VicRoads           | Urban          |
| 8306    | MAIN STREET PARKING BAY NSide No1 | 346            | 578          | 232        | UC1            | Sealed             | Jul-04                      | VicRoads    | Mill St - Church St                           | Minyip            | VicRoads           | Urban          |
| 8306    | MAIN STREET PARKING BAY NSide No1 | 578            | 780          | 202        | UC1            | Sealed             | Jul-04                      | VicRoads    | Church St - Foundry St                        | Minyip            | VicRoads           | Urban          |
| 8306    | MAIN STREET PARKING BAY NSide No1 | 780            | 810          | 30         | UC1            | Sealed             | Jul-04                      | VicRoads    | Foundry St - Foundry St                       | Minyip            |                    | Urban          |
| 8306    | MAIN STREET PARKING BAY NSide No1 | 810            | 870          | 60         | UC1            | Sealed             | Jul-04                      | VicRoads    | Foundry St - Change                           | Minyip            |                    | Urban          |
| 8306    | MAIN STREET PARKING BAY NSide No1 | 870            | 1013         | 143        | UC1            | Sealed             | Jul-04                      | VicRoads    | Change - McLeod St                            | Minyip            |                    | Urban          |
| 8306    | MAIN STREET PARKING BAY NSide No1 | 1013           | 1043         | 30         | UC1            | Sealed             | Jul-04                      | VicRoads    | McLeod St - McLeod St                         | Minyip            |                    | Urban          |
| 8306    | MAIN STREET PARKING BAY NSide No1 | 1043           | 1245         | 202        | UC1            | Sealed             | Jul-04                      | VicRoads    | McLeod St - Un-named                          | Minyip            |                    | Urban          |
| 8306    | MAIN STREET PARKING BAY NSide No1 | 1245           | 1500         | 255        | UC1            | Sealed             | Jul-04                      | VicRoads    | Un-named - Mt Pleasant Rd                     | Minyip            |                    | Urban          |
| 1168    | MALCOLMS ROAD                     | 0              | 4820         | 4820       | RA6            | Unsealed           | Jul-04                      | Council     | 00 at Hopetoun Walpeup Road -                 | D5/D6             |                    | Rural          |



YARRIAMBIA CK SHIRE COUNCIL  
ROAD REGISTER  
SCHEDULE 1

VERSION - 10

| Road Id | Road Name         | Start Distance | End Distance | Length (m) | Road Hierarchy | Sealed or Unsealed | Date Proclaimed Public Road | Asset Owner | From - To Segment Detail                 | District Location | Boundaries of Road | Urban or Rural |
|---------|-------------------|----------------|--------------|------------|----------------|--------------------|-----------------------------|-------------|--|-------------------|--------------------|----------------|
| 1168    | MALCOLMS ROAD     | 4820           | 8160         | 3340       | RA6            | Unsealed           | Jul-04                      | Council     | 00 at Hopetoun Walpeup Road - Gales Road | D5/D6             |                    | Rural          |
| 9118    | MANDEVILLE STREET | 0              | 181          | 181        | UA1            | Sealed             | Jul-04                      | Council     | Strachan St - Dennys St                  | Hopetoun          |                    | Urban          |
| 9118    | MANDEVILLE STREET | 181            | 362          | 181        | UA1            | Sealed             | Jul-04                      | Council     | Dennys St - Austin St                    | Hopetoun          |                    | Urban          |
| 9118    | MANDEVILLE STREET | 362            | 523          | 161        | UA1            | Sealed             | Jul-04                      | Council     | Austin St - Murdoch St                   | Hopetoun          |                    | Urban          |
| 9118    | MANDEVILLE STREET | 523            | 543          | 20         | UA1            | Sealed             | Jul-04                      | Council     | Murdoch St - Murdoch St                  | Hopetoun          |                    | Urban          |
| 9118    | MANDEVILLE STREET | 543            | 705          | 162        | UA1            | Sealed             | Jul-04                      | Council     | Murdoch St - Conran St                   | Hopetoun          |                    | Urban          |
| 9118    | MANDEVILLE STREET | 705            | 725          | 20         | UA1            | Sealed             | Jul-04                      | Council     | Conran St - Conran St                    | Hopetoun          |                    | Urban          |
| 9118    | MANDEVILLE STREET | 725            | 949          | 224        | UA1            | Sealed             | Jul-04                      | Council     | Conran St - Hotmix                       | Hopetoun          |                    | Urban          |
| 9118    | MANDEVILLE STREET | 949            | 1035         | 86         | UA1            | Sealed             | Jul-04                      | Council     | Hotmix - Campbell st                     | Hopetoun          |                    | Urban          |
| 8307    | MARKET STREET     | 0              | 201          | 201        | UA1            | Sealed             | Jul-04                      | Council     | Mill - Church                            | Minyip            |                    | Urban          |
| 8307    | MARKET STREET     | 201            | 231          | 30         | UA1            | Sealed             | Jul-04                      | Council     | Church - Church                          | Minyip            |                    | Urban          |
| 8307    | MARKET STREET     | 231            | 439          | 208        | UA1            | Sealed             | Jul-04                      | Council     | Church - Foundry                         | Minyip            |                    | Urban          |
| 8307    | MARKET STREET     | 439            | 463          | 24         | UA1            | Sealed             | Jul-04                      | Council     | Foundry - Foundry                        | Minyip            |                    | Urban          |
| 8307    | MARKET STREET     | 463            | 695          | 232        | UA1            | Sealed             | Jul-04                      | Council     | Foundry - McLeod                         | Minyip            |                    | Urban          |
| 8307    | MARKET STREET     | 695            | 895          | 200        | UA1            | Sealed             | Jul-04                      | Council     | McLeod - Un-named                        | Minyip            |                    | Urban          |
| 8307    | MARKET STREET     | 895            | 915          | 20         | UA1            | Sealed             | Jul-04                      | Council     | Un-named - Un-named                      | Minyip            |                    | Urban          |
| 8307    | MARKET STREET     | 915            | 1155         | 240        | UA2            | Unsealed           | Jul-04                      | Council     | Un-named - Mt Pleasant                   | Minyip            |                    | Urban          |
| 1870    | MARLOW ROAD       | 0              | 680          | 680        | RA6            | Unsealed           | Jul-04                      | Council     | 00 at Goyura East Road - Hatchers Road   | F5                |                    | Rural          |
| 8417    | MARMA STREET      | 0              | 131          | 131        | UA1            | Sealed             | Jul-04                      | Council     | McClintock St - Tobin Street             | Murtoa            |                    | Urban          |
| 8417    | MARMA STREET      | 0              | 131          | 131        | NULL PAV       | Unsealed           | Jul-04                      | VicRoads    | Lake Street - Duncan Street              | Murtoa            | VicRoads           | Urban          |
| 8417    | MARMA STREET      | 0              | 80           | 80         | PB             | Sealed             | Jul-04                      | Council     | Duncan Street - Cromie Street            | Murtoa            |                    | Urban          |
| 8417    | MARMA STREET      | 0              | 57           | 57         | PB             | Sealed             | Jul-04                      | Council     | Cromie Street - McDonald Street          | Murtoa            |                    | Urban          |
| 8417    | MARMA STREET      | 0              | 80           | 80         | PB             | Sealed             | Jul-04                      | Council     | Duncan Street - Cromie Street            | Murtoa            |                    | Urban          |
| 8417    | MARMA STREET      | 0              | 57           | 57         | PB             | Sealed             | Jul-04                      | Council     | Cromie Street - McDonald Street          | Murtoa            |                    | Urban          |
| 8417    | MARMA STREET      | 131            | 252          | 121        | UA2            | Unsealed           | Jul-04                      | Council     | Tobin Street - Gulbin Road               | Murtoa            |                    | Urban          |
| 8417    | MARMA STREET      | 131            | 232          | 101        | NULL PAV       | Unsealed           | Jul-04                      | VicRoads    | Duncan Street - Cromie Street            | Murtoa            | VicRoads           | Urban          |
| 8417    | MARMA STREET      | 252            | 351          | 99         | UC1            | Sealed             | Jul-04                      | VicRoads    | Cromie Street - McDonald St              | Murtoa            | VicRoads           | Urban          |
| 8417    | MARMA STREET      | 351            | 471          | 120        | UC1            | Sealed             | Jul-04                      | VicRoads    | McDonald St - Hamilton St                | Murtoa            | VicRoads           | Urban          |
| 8417    | MARMA STREET      | 471            | 572          | 101        | UC1            | Sealed             | Jul-04                      | VicRoads    | Hamilton St - Miller Street              | Murtoa            | VicRoads           | Urban          |
| 8417    | MARMA STREET      | 572            | 592          | 20         | UC1            | Sealed             | Jul-04                      | VicRoads    | Miller Street - Miller Street            | Murtoa            | VicRoads           | Urban          |
| 8417    | MARMA STREET      | 592            | 713          | 121        | UC1            | Sealed             | Jul-04                      | VicRoads    | Miller Street - Soldiers Ave             | Murtoa            | VicRoads           | Urban          |
| 8417    | MARMA STREET      | 713            | 735          | 22         | UC1            | Sealed             | Jul-04                      | VicRoads    | Soldiers Ave - Soldiers Ave              | Murtoa            | VicRoads           | Urban          |
| 8417    | MARMA STREET      | 735            | 997          | 262        | UC1            | Sealed             | Jul-04                      | VicRoads    | Soldiers Ave - Industrial Road           | Murtoa            | VicRoads           | Urban          |

YARRIAMBIACK SHIRE COUNCIL  
ROAD REGISTER  
SCHEDULE 1

VERSION - 10

| Road Id | Road Name         | Start Distance | End Distance | Length (m) | Road Hierarchy | Sealed or Unsealed | Date Proclaimed Public Road | Asset Owner | From - To Segment Detail                          | District Location | Boundaries of Road | Urban or Rural |
|---------|-------------------|----------------|--------------|------------|----------------|--------------------|-----------------------------|-------------|---|-------------------|--------------------|----------------|
| 1213    | MAROSKIS ROAD     | 0              | 2960         | 2960       | RA2            | Unsealed           | Jul-04                      | Council     | 00 at Henty Highway -                             | G5/G7             |                    | Rural          |
| 1213    | MAROSKIS ROAD     | 2960           | 16110        | 13150      | RA6            | Unsealed           | Jul-04                      | Council     | 00 at Henty Highway - Warren Road                 | G5/G7             |                    | Rural          |
| 1900    | MARSHMAN ROAD     | 0              | 12020        | 12020      | RA6            | Unsealed           | Jul-04                      | Council     | 00 at W'beal Birchip Road - Lewis Road            | J6/J7             |                    | Rural          |
| 9305    | MARSHMAN STREET   | 0              | 355          | 355        | RC2            | Unsealed           | Jul-04                      | Council     | Westphalen Street - Yaapeet South Road            | Yaapeet           |                    | Rural          |
| 9506    | MARTIN LANE       | 0              | 170          | 170        | UA6            | Unsealed           | Jul-04                      | Council     | Harrison Street - Boschert Street                 | Tempy             |                    | Urban          |
| 1315    | MARTINS ROAD      | 0              | 1410         | 1410       | RA2            | Unsealed           | Jul-04                      | Council     | 00 at Bangerang Road -                            | I6/K6             |                    | Rural          |
| 1315    | MARTINS ROAD      | 1410           | 7614         | 6204       | RA6            | Unsealed           | Jul-04                      | Council     | 00 at Bangerang Road - Lah East Road              | I6/K6             |                    | Rural          |
| 1315    | MARTINS ROAD      | 7614           | 8936         | 1322       | RA2            | Unsealed           | Jul-04                      | Council     | 00 at Bangerang Road -                            | I6/K6             |                    | Rural          |
| 1315    | MARTINS ROAD      | 8936           | 9970         | 1034       | RA2            | Unsealed           | Jul-04                      | Council     | 00 at Bangerang Road -                            | I6/K6             |                    | Rural          |
| 1315    | MARTINS ROAD      | 9970           | 12590        | 2620       | RA6            | Unsealed           | Jul-04                      | Council     | 00 at Bangerang Road - McFarlanes Road            | I6/K6             |                    | Rural          |
| 1315    | MARTINS ROAD      | 12590          | 14180        | 1590       | RA5            | Unsealed           | Jul-04                      | Council     | 00 at Bangerang Road - Brim East Road             | I6/K6             |                    | Rural          |
| 1315    | MARTINS ROAD      | 14180          | 15780        | 1600       | RA2            | Unsealed           | Jul-04                      | Council     | 00 at Bangerang Road - Wardles Road East          | I6/K6             |                    | Rural          |
| 1771    | MASSEY ROAD       | 0              | 620          | 620        | RC2            | Unsealed           | Jul-04                      | Council     | 00 Areegra Exchange Road -                        | K8                |                    | Rural          |
| 1771    | MASSEY ROAD       | 620            | 1750         | 1130       | RC2            | Unsealed           | Jul-04                      | Council     | 00 Areegra Exchange Road -                        | K8                |                    | Rural          |
| 1771    | MASSEY ROAD       | 1750           | 3250         | 1500       | RC2            | Unsealed           | Jul-04                      | Council     | 00 Areegra Exchange Road - Shire Boundary         | K8                |                    | Rural          |
| 1772    | MATHESON ROAD     | 0              | 1210         | 1210       | RA6            | Unsealed           | Jul-04                      | Council     | 00 at Antwerp Road -                              | K4                |                    | Rural          |
| 1772    | MATHESON ROAD     | 1210           | 3280         | 2070       | RA2            | Unsealed           | Jul-04                      | Council     | 00 at Antwerp Road -                              | K4                |                    | Rural          |
| 1772    | MATHESON ROAD     | 3280           | 5850         | 2570       | RA6            | Unsealed           | Jul-04                      | Council     | 00 at Antwerp Road - Zanker Road                  | K4                |                    | Rural          |
| 1460    | MATHESONS ROAD    | 0              | 1780         | 1780       | RA2            | Unsealed           | Jul-04                      | Council     | 00 at Morgans Road - Dunlops Road                 | O8                |                    | Rural          |
| 1460    | MATHESONS ROAD    | 1780           | 6530         | 4750       | RA6            | Unsealed           | Jul-04                      | Council     | 00 at Morgans Road - Burrum North Road            | O8                |                    | Rural          |
| 1451    | MATHIES ROAD      | 0              | 3480         | 3480       | RA6            | Unsealed           | Jul-04                      | Council     | 00 at Banyena Pimpinio Road - Minyip Banyena Road | N8/O8             |                    | Rural          |
| 1476    | MATTISKE ROAD     | 0              | 1140         | 1140       | RA2            | Unsealed           | Jul-04                      | Council     | 00 at Banyena Pimpinio Road -                     | N7                |                    | Rural          |
| 1476    | MATTISKE ROAD     | 1140           | 1790         | 650        | RA6            | Unsealed           | Jul-04                      | Council     | 00 at Banyena Pimpinio Road - P Woods Road (West) | N7                |                    | Rural          |
| 1476    | MATTISKE ROAD     | 1790           | 3550         | 1760       | RA7            | Unsealed           | Jul-04                      | Council     | 00 at Banyena Pimpinio Road - Duck Swamp Road     | N7                |                    | Rural          |
| 1150    | MAXWELLS ROAD     | 0              | 700          | 700        | RA2            | Unsealed           | Jul-04                      | Council     | 00 at Sunraysia Highway -                         |                   |                    | Rural          |
| 1150    | MAXWELLS ROAD     | 700            | 3010         | 3010       | RA6            | Unsealed           | Jul-04                      | Council     | 00 at Sunraysia Highway -                         | D6/D7             |                    | Rural          |
| 1150    | MAXWELLS ROAD     | 3010           | 4050         | 1040       | RA3            | Unsealed           | Jul-04                      | Council     | 00 at Sunraysia Highway - Sea Lake Lascelles Road | D6/D7             |                    | Rural          |
| 1364    | MAYBERRYS ROAD    | 0              | 6030         | 6030       | RA6            | Unsealed           | Jul-04                      | Council     | 00 at Henty Highway - Ailsa Wheat Road            | M5                |                    | Rural          |
| 1236    | MAYS ROAD         | 0              | 3610         | 3610       | RA6            | Unsealed           | Jul-04                      | Council     | 00 at Brentwood West Road - Birchip Rainbow Road  | H5                |                    | Rural          |
| 1861    | McCARTHY LANE     | 0              | 3600         | 3600       | NULL PAV       | Unsealed           | Jul-04                      | Council     | 00 at McPhersons Road - Maroskis Road             | F6/G6             |                    | Rural          |
| 1861    | McCARTHY LANE     | 3600           | 7200         | 3600       | NULL PAV       | Unsealed           | Jul-04                      | Council     | 00 at McPhersons Road - Rosebery East Road        | F6/G6             |                    | Rural          |
| 1861    | McCARTHY LANE     | 7200           | 10850        | 3650       | RA7            | Unsealed           | Jul-04                      | Council     | 00 at McPhersons Road - Goyura East Road          | F6/G6             |                    | Rural          |
| 8418    | McCLINTOCK STREET | 0              | 387          | 387        | UA1            | Sealed             | Jul-04                      | Council     | Wimmera Hwy - Breen Street                        | Murtoa            |                    | Urban          |



YARRIAMBIA CK SHIRE COUNCIL  
ROAD REGISTER  
SCHEDULE 1

VERSION - 10

| Road Id | Road Name              | Start Distance | End Distance | Length (m) | Road Hierarchy | Sealed or Unsealed | Date Proclaimed Public Road | Asset Owner | From - To Segment Detail                            | District Location | Boundaries of Road | Urban or Rural |
|---------|------------------------|----------------|--------------|------------|----------------|--------------------|-----------------------------|-------------|---|-------------------|--------------------|----------------|
| 8418    | McCLINTOCK STREET      | 387            | 1079         | 692        | UA1            | Sealed             | Jul-04                      | Council     | Breen Street - Racecourse Road                      | Murtoa            |                    | Urban          |
| 1600    | McCLOUNANS ROAD        | 0              | 600          | 600        | RA5            | Unsealed           | Jul-04                      | Council     | 00 at Hopetoun Rainbow Road -                       | F4                |                    | Rural          |
| 1600    | McCLOUNANS ROAD        | 600            | 1520         | 920        | RA6            | Unsealed           | Jul-04                      | Council     | 00 at Hopetoun Rainbow Road -                       | F4                |                    | Rural          |
| 1600    | McCLOUNANS ROAD        | 1520           | 2990         | 1470       | RA2            | Unsealed           | Jul-04                      | Council     | 00 at Hopetoun Rainbow Road - Hopetoun Yaaheet Road | F4                |                    | Rural          |
| 1926    | McCOOKE ROAD           | 0              | 3520         | 3520       | RA6            | Unsealed           | Jul-04                      | Council     | 00 at Oultons Road - Stawell W'beal Road            | M6                |                    | Rural          |
| 2011    | McDONALD LANE          | 0              | 2750         | 2750       | RA7            | Unsealed           | Jul-04                      | Council     | 00 at J Sudholzs Road - S Florences                 | O7                |                    | Rural          |
| 1896    | McDONALD ROAD          | 0              | 4190         | 4190       | RA7            | Unsealed           | Jul-04                      | Council     | Allen Road - West end                               | K4                |                    | Rural          |
| 8419    | McDONALD STREET        | 0              | 232          | 232        | UA1            | Sealed             | Jul-04                      | Council     | Munro Street - Marma Street                         | Murtoa            |                    | Urban          |
| 8419    | McDONALD STREET        | 232            | 395          | 163        | UC1            | Sealed             | Jul-04                      | Council     | Marma Street - Breen Street                         | Murtoa            |                    | Urban          |
| 8419    | McDONALD STREET        | 395            | 425          | 30         | UC1            | Sealed             | Jul-04                      | Council     | Breen Street - Breen Street                         | Murtoa            |                    | Urban          |
| 8419    | McDONALD STREET        | 425            | 627          | 202        | UC1            | Sealed             | Jul-04                      | Council     | Breen Street - Degenhardt St                        | Murtoa            |                    | Urban          |
| 8419    | McDONALD STREET        | 627            | 657          | 30         | UC1            | Sealed             | Jul-04                      | Council     | Degenhardt St - Degenhardt St                       | Murtoa            |                    | Urban          |
| 8419    | McDONALD STREET        | 657            | 769          | 112        | UA1            | Sealed             | Jul-04                      | Council     | Degenhardt St - Comyn Street                        | Murtoa            |                    | Urban          |
| 1181    | McDOWALLS BAILEYS ROAD | 0              | 4600         | 4600       | RA7            | Unsealed           | Jul-04                      | Council     | 00 at Hopetoun Sea Lake - Mitchells Road            | E7/E8             |                    | Rural          |
| 1165    | McDOWALLS ROAD         | 0              | 2020         | 2020       | RA2            | Unsealed           | Jul-04                      | Council     | 00 at Berriwillock Woomelang -                      | F4                | YSC-BSC            | Rural          |
| 1165    | McDOWALLS ROAD         | 2020           | 3060         | 1040       | RA6            | Unsealed           | Jul-04                      | Council     | 00 at Berriwillock Woomelang - End                  | E8                | YSC-BSC            | Rural          |
| 1549    | McFARLANES ROAD        | 0              | 2750         | 2750       | RA2            | Unsealed           | Jul-04                      | Council     | 00 at Henty Highway -                               | J5/J6             |                    | Rural          |
| 1549    | McFARLANES ROAD        | 2750           | 3700         | 950        | RA2            | Unsealed           | Jul-04                      | Council     | 00 at Henty Highway -                               | J5/J6             |                    | Rural          |
| 1549    | McFARLANES ROAD        | 3700           | 5190         | 1490       | RA2            | Unsealed           | Jul-04                      | Council     | 00 at Henty Highway - Martins Road                  | J5/J6             |                    | Rural          |
| 1549    | McFARLANES ROAD        | 5190           | 5510         | 320        | RA2            | Unsealed           | Jul-04                      | Council     | 00 at Henty Highway -                               | J5/J6             |                    | Rural          |
| 1549    | McFARLANES ROAD        | 5510           | 7130         | 1620       | RA6            | Unsealed           | Jul-04                      | Council     | 00 at Henty Highway -                               | J5/J6             |                    | Rural          |
| 1549    | McFARLANES ROAD        | 7130           | 7830         | 700        | RA2            | Unsealed           | Jul-04                      | Council     | 00 at Henty Highway -                               | J5/J6             |                    | Rural          |
| 1549    | McFARLANES ROAD        | 7830           | 9920         | 2090       | RA2            | Unsealed           | Jul-04                      | Council     | 00 at Henty Highway - Sheep Hills Bangerang Road    | J5/J6             |                    | Rural          |
| 1256    | McFARLANES ROAD 2      | 0              | 3390         | 3390       | RA6            | Unsealed           | Jul-04                      | Council     | 00 at Hindmarsh Shire -                             | G3                |                    | Rural          |
| 1256    | McFARLANES ROAD 2      | 3390           | 4840         | 1450       | RA2            | Unsealed           | Jul-04                      | Council     | 00 at Hindmarsh Shire - Hopetoun Rainbow Road       | G3                |                    | Rural          |
| 1513    | McFARLANES ROAD 3      | 0              | 2690         | 2690       | RA6            | Unsealed           | Jul-04                      | Council     | 00 at Kewell Tarkedia Road - Davidson Road          | M6                |                    | Rural          |
| 1919    | McGINNESS ROAD         | 0              | 4180         | 4180       | RA6            | Unsealed           | Jul-04                      | Council     | 00 at Borung Highway - Kellys Road                  | L4/L5             |                    | Rural          |
| 1919    | McGINNESS ROAD         | 4180           | 5830         | 1650       | RA7            | Unsealed           | Jul-04                      | Council     | 00 at Borung Highway - Gaulkes Road                 | L4/L5             |                    | Rural          |
| 1977    | McGRATHS ROAD          | 0              | 1140         | 1140       | RA6            | Unsealed           | Jul-04                      | Council     | 00 at Donald Murtoa Road - Delavedovas Road         | M8                |                    | Rural          |
| 1977    | McGRATHS ROAD          | 1140           | 1760         | 620        | RA2            | Unsealed           | Jul-04                      | Council     | 00 at Donald Murtoa Road -                          | M8                |                    | Rural          |
| 1977    | McGRATHS ROAD          | 1760           | 2760         | 1000       | RA6            | Unsealed           | Jul-04                      | Council     | 00 at Donald Murtoa Road - Dunmunkle Estate Road    | M8                |                    | Rural          |
| 8211    | McINTOSH AVENUE        | 0              | 212          | 212        | UA2            | Unsealed           | Jul-04                      | Council     | Dyer St - Ron Lingham Drive                         | Rupanyup          |                    | Urban          |
| 8150    | McINTYRE STREET        | 0              | 200          | 200        | UA1            | Sealed             | Jul-04                      | Council     | Asquith Res - Change                                | Warracknabeal     |                    | Urban          |



**YARRIAMBIA CK SHIRE COUNCIL**  
**ROAD REGISTER**  
**SCHEDULE 1**

VERSION - 10

| Road Id | Road Name          | Start Distance | End Distance | Length (m) | Road Hierarchy | Sealed or Unsealed | Date Proclaimed Public Road | Asset Owner | From - To Segment Detail                             | District Location | Boundaries of Road | Urban or Rural |
|---------|--------------------|----------------|--------------|------------|----------------|--------------------|-----------------------------|-------------|--|-------------------|--------------------|----------------|
| 8150    | McINTYRE STREET    | 200            | 580          | 380        | UA5            | Unsealed           | Jul-04                      | Council     | Change - End   | Warracknabeal     |                    | Urban          |
| 1499    | McINTYRES ROAD     | 0              | 270          | 270        | UA1            | Sealed             | Jul-04                      | Council     | 00 at Stawell W' beal Road - to end of seal          | Rupanyup          |                    | Urban          |
| 1499    | McINTYRES ROAD     | 270            | 6050         | 5780       | RA6            | Unsealed           | Jul-04                      | Council     | 00 at Stawell W' beal Road -                         | P7                |                    | Rural          |
| 1499    | McINTYRES ROAD     | 6050           | 6650         | 600        | RA2            | Unsealed           | Jul-04                      | Council     | 00 at Stawell W' beal Road - 3LK Road                | P7                |                    | Rural          |
| 1613    | McKAYS ROAD        | 0              | 1541         | 1541       | RA6            | Unsealed           | Jul-04                      | Council     | 00 at Stawell W'beal Road - Lingham s Rd             | F3/F4             |                    | Rural          |
| 1613    | McKAYS ROAD        | 1541           | 1981         | 440        | RA5(B)         | Unsealed           | Jul-04                      | Council     | 00 at Stawell W'beal Road - Primary Farm Driveway    | F3/F4             |                    | Rural          |
| 1613    | McKAYS ROAD        | 1981           | 9740         | 7759       | RA6            | Unsealed           | Jul-04                      | Council     | 00 at Stawell W'Beal Road - Florences Rd             | F3/F4             |                    | Rural          |
| 1286    | McKENZIES ROAD     | 0              | 5680         | 5680       | RA6            | Unsealed           | Jul-04                      | Council     | 00 at Hopetoun Rainbow Road - Gaalanungah Road       | F3/F4             |                    | Rural          |
| 1522    | McLACHLANS ROAD    | 0              | 850          | 850        | RA2            | Unsealed           | Jul-04                      | Council     | 00 at Mount Pleasant Road -                          | M7/M8             |                    | Rural          |
| 1522    | McLACHLANS ROAD    | 850            | 2880         | 2030       | RA6            | Unsealed           | Jul-04                      | Council     | 00 at Mount Pleasant Road -                          | M7/M8             |                    | Rural          |
| 1522    | McLACHLANS ROAD    | 2880           | 3290         | 410        | RA2            | Unsealed           | Jul-04                      | Council     | 00 at Mount Pleasant Road - Rupanyup Road            | M7/M8             | 3.29=Rupanyup Road | Rural          |
| 1522    | McLACHLANS ROAD    | 3290           | 6920         | 3630       | RA6            | Unsealed           | Jul-04                      | Council     | 00 at Mount Pleasant Road - Woods Road               | M7/M8             |                    | Rural          |
| 1522    | McLACHLANS ROAD    | 6920           | 8180         | 1260       | RA5            | Unsealed           | Jul-04                      | Council     | 00 at Mount Pleasant Road -                          | M7/M8             |                    | Rural          |
| 1522    | McLACHLANS ROAD    | 8180           | 12120        | 3940       | RA6            | Unsealed           | Jul-04                      | Council     | 00 at Mount Pleasant Road - Burrum Lawler Roaad      | M7/M8             |                    | Rural          |
| 1890    | McLEAN LANE        | 0              | 1000         | 1000       | RA6            | Unsealed           | Jul-04                      | Council     | 00 at Baums Road - Holland Road                      | I6                |                    | Rural          |
| 1890    | McLEAN LANE        | 1000           | 3480         | 2480       | RA6            | Unsealed           | Jul-04                      | Council     | 00 at Baums Road -                                   | I6                |                    | Rural          |
| 1890    | McLEAN LANE        | 3480           | 4530         | 1050       | RA3            | Unsealed           | Jul-04                      | Council     | 00 at Baums Road - Galaquil East Road                | I6                |                    | Rural          |
| 8151    | McLEAN STREET      | 0              | 178          | 178        | UA1            | Sealed             | Jul-04                      | Council     | Start - Hudgson St                                   | Warracknabeal     |                    | Urban          |
| 8151    | McLEAN STREET      | 178            | 198          | 20         | UA1            | Sealed             | Jul-04                      | Council     | Hudgson St - Hudgson St                              | Warracknabeal     |                    | Urban          |
| 8151    | McLEAN STREET      | 198            | 379          | 181        | UA1            | Sealed             | Jul-04                      | Council     | Hudgson St - Anderson St                             | Warracknabeal     |                    | Urban          |
| 1128    | McLEANS FINCH ROAD | 0              | 2890         | 2890       | RA6            | Unsealed           | Jul-04                      | Council     | 00 at Patchewollock Sea Lake Road -                  | B4/C4             |                    | Rural          |
| 1128    | McLEANS FINCH ROAD | 2890           | 3030         | 140        | RA6            | Unsealed           | Jul-04                      | Council     | 00 at Patchewollock Sea Lake Road - Powell Road      | B4/C4             |                    | Rural          |
| 1128    | McLEANS FINCH ROAD | 3030           | 5260         | 2230       | RA5            | Unsealed           | Jul-04                      | Council     | 00 at Patchewollock Sea Lake Road -                  | B4/C4             |                    | Rural          |
| 1128    | McLEANS FINCH ROAD | 5260           | 5860         | 600        | RA6            | Unsealed           | Jul-04                      | Council     | 00 at Patchewollock Sea Lake Road -                  | B4/C4             |                    | Rural          |
| 1128    | McLEANS FINCH ROAD | 5860           | 8000         | 2140       | RA5            | Unsealed           | Jul-04                      | Council     | 00 at Patchewollock Sea Lake Road -                  | B4/C4             |                    | Rural          |
| 1128    | McLEANS FINCH ROAD | 8000           | 8810         | 810        | RA6            | Unsealed           | Jul-04                      | Council     | 00 at Patchewollock Sea Lake Road - Yarto Speed Road | B4/C4             |                    | Rural          |
| 1544    | McLEANS ROAD       | 0              | 1440         | 1440       | RA6            | Unsealed           | Jul-04                      | Council     | 00 at W'beal Birchip Road - Rupanyup Road            | J7/J8             |                    | Rural          |
| 1544    | McLEANS ROAD       | 1440           | 2240         | 800        | RA2            | Unsealed           | Jul-04                      | Council     | 00 at W'beal Birchip Road -                          | J7/J8             |                    | Rural          |
| 1544    | McLEANS ROAD       | 2240           | 3650         | 1410       | RA2            | Unsealed           | Jul-04                      | Council     | 00 at W'beal Birchip Road -                          | J7/J8             |                    | Rural          |
| 1544    | McLEANS ROAD       | 3650           | 5880         | 2230       | RA5            | Unsealed           | Jul-04                      | Council     | 00 at W'beal Birchip Road - Wilkur South School Road | J7/J8             |                    | Rural          |
| 1544    | McLEANS ROAD       | 5880           | 8120         | 2240       | RA6            | Unsealed           | Jul-04                      | Council     | 00 at W'beal Birchip Road -                          | J7/J8             |                    | Rural          |
| 1544    | McLEANS ROAD       | 8120           | 8440         | 320        | RA6            | Unsealed           | Jul-04                      | Council     | 00 at W'beal Birchip Road -                          | J7/J8             |                    | Rural          |
| 1544    | McLEANS ROAD       | 8440           | 10190        | 1750       | RA6            | Unsealed           | Jul-04                      | Council     | 00 at W'beal Birchip Road - Pickerings Road          | J7/J8             |                    | Rural          |

| YARRIAMBIACK SHIRE COUNCIL<br>ROAD REGISTER<br>SCHEDULE 1 |                  |                |              |            |                |                    |                             |             |  |                   |                    |                |
|---|------------------|----------------|--------------|------------|----------------|--------------------|-----------------------------|-------------|--|-------------------|--------------------|----------------|
| VERSION - 10  |                  |                |              |            |                |                    |                             |             |  |                   |                    |                |
| Road Id   | Road Name        | Start Distance | End Distance | Length (m) | Road Hierarchy | Sealed or Unsealed | Date Proclaimed Public Road | Asset Owner | From - To Segment Detail                               | District Location | Boundaries of Road | Urban or Rural |
| 1349  | McLENNANS ROAD   | 0              | 3830         | 3830       | RA5            | Unsealed           | Jul-04                      | Council     | 00 at Geodetic Road - J Armstrongs Road                | M3                |                    | Rural          |
| 1611  | McLEOD ROAD      | 0              | 1020         | 1020       | RA2            | Unsealed           | Jul-04                      | Council     | 00 at Wimmera Highway -                                | P9                | YSC-NGSC           | Rural          |
| 1611  | McLEOD ROAD      | 1020           | 3340         | 2320       | RA6            | Unsealed           | Jul-04                      | Council     | 00 at Wimmera Highway - Glenorchy Road                 | P9                | YSC-NGSC           | Rural          |
| 1978  | McLEOD ROAD 2    | 0              | 1610         | 1610       | RA7            | Unsealed           | Jul-04                      | Council     | 00 at J Woods Road - Minyip Rich Avon Road             | M8/N8             |                    | Rural          |
| 1978  | McLEOD ROAD 2    | 1610           | 4820         | 3210       | RA6            | Unsealed           | Jul-04                      | Council     | 00 at J Woods Road -                                   | M8/N8             |                    | Rural          |
| 8308  | McLEOD STREET    | 0              | 94           | 94         | UA1            | Sealed             | Jul-04                      | Council     | South - Wimmera  | Minyip            |                    | Urban          |
| 8308  | McLEOD STREET    | 94             | 126          | 32         | UA1            | Sealed             | Jul-04                      | Council     | Wimmera - Wimmera                                      | Minyip            |                    | Urban          |
| 8308  | McLEOD STREET    | 126            | 196          | 70         | UA1            | Sealed             | Jul-04                      | Council     | Wimmera - Main   | Minyip            |                    | Urban          |
| 8308  | McLEOD STREET    | 196            | 226          | 30         | UA1            | Sealed             | Jul-04                      | Council     | Main - Main  | Minyip            |                    | Urban          |
| 8308  | McLEOD STREET    | 226            | 357          | 131        | UA1            | Sealed             | Jul-04                      | Council     | Main - Market  | Minyip            |                    | Urban          |
| 8308  | McLEOD STREET    | 357            | 387          | 30         | UA1            | Sealed             | Jul-04                      | Council     | Market - Market  | Minyip            |                    | Urban          |
| 8308  | McLEOD STREET    | 387            | 493          | 106        | UA1            | Sealed             | Jul-04                      | Council     | Market - Petering                                      | Minyip            |                    | Urban          |
| 1989  | McLOUGHLIN LANE  | 0              | 2380         | 2380       | RA7            | Unsealed           | Jul-04                      | Council     | 00 at Banyena Pimpinio Road - Dunmunkle Creek Road     | N8                |                    | Rural          |
| 1947  | McMILLAN ROAD    | 0              | 1640         | 1640       | RA6            | Unsealed           | Jul-04                      | Council     | 00 at Stawell W'beal Road - Sheep Hills W'beal         | L6/M6             |                    | Rural          |
| 2023  | McNAMARA LANE    | 0              | 1100         | 1100       | RA6            | Unsealed           | Jul-04                      | Council     | 00 at Staricks Road - Donald Murtoa Road               | N6                |                    | Rural          |
| 1214  | McPHERSONS ROAD  | 0              | 2300         | 2300       | RA2            | Unsealed           | Jul-04                      | Council     | 00 at Henty Highway -                                  | G5/G7             |                    | Rural          |
| 1214  | McPHERSONS ROAD  | 2300           | 10340        | 8040       | RA6            | Unsealed           | Jul-04                      | Council     | 00 at Henty Highway - Erhardts Road                    | G5/G7             |                    | Rural          |
| 1214  | McPHERSONS ROAD  | 10340          | 12370        | 2030       | RA2            | Unsealed           | Jul-04                      | Council     | 00 at Henty Highway -                                  | G5/G7             |                    | Rural          |
| 1214  | McPHERSONS ROAD  | 12370          | 16110        | 3740       | RA6            | Unsealed           | Jul-04                      | Council     | 00 at Henty Highway - Warren Road                      | G5/G7             |                    | Rural          |
| 1220  | McQUEENS ROAD    | 0              | 3500         | 3500       | RA6            | Unsealed           | Jul-04                      | Council     | 00 at McPhersons Road - Maroskis Road                  | G6                |                    | Rural          |
| 1330  | McRAES ROAD      | 0              | 3580         | 3580       | RA6            | Unsealed           | Jul-04                      | Council     | 00 at Borung Highway - Nitschkes Road                  | L3/M3             |                    | Rural          |
| 1330  | McRAES ROAD      | 3580           | 4950         | 1370       | RA7            | Unsealed           | Jul-04                      | Council     | 00 at Borung Highway - Sleeps Roaad                    | L3/M3             |                    | Rural          |
| 9315  | MELLINGTONS LANE | 0              | 100          | 100        | UA6            | Unsealed           | Jul-04                      | Council     | Woods Street - End                                     | Yaapeet           |                    | Urban          |
| 1366  | MELLIS ROAD      | 0              | 1000         | 1000       | RC2            | Unsealed           | Jul-04                      | Council     | 00 at Stawell W'beal Road -                            | L5/L8             |                    | Rural          |
| 1366  | MELLIS ROAD      | 1000           | 1700         | 700        | RC2            | Unsealed           | Jul-04                      | Council     | 00 at Stawell W'beal Road -                            | L5/L8             |                    | Rural          |
| 1366  | MELLIS ROAD      | 1700           | 2200         | 500        | RC2            | Unsealed           | Jul-04                      | Council     | 00 at Stawell W'beal Road -                            | L5/L8             |                    | Rural          |
| 1366  | MELLIS ROAD      | 2200           | 3400         | 1200       | RC2            | Unsealed           | Jul-04                      | Council     | 00 at Stawell W'beal Road                              | L5/L8             |                    | Rural          |
| 1366  | MELLIS ROAD      | 3400           | 4100         | 700        | RC2            | Unsealed           | Jul-04                      | Council     | 00 at Stawell W'beal Road                              | L5/L8             |                    | Rural          |
| 1366  | MELLIS ROAD      | 4100           | 5690         | 1590       | RC2            | Unsealed           | Jul-04                      | Council     | 00 at Stawell W'beal Road -                            | L5/L8             |                    | Rural          |
| 1366  | MELLIS ROAD      | 5690           | 6720         | 1030       | RC2            | Unsealed           | Jul-04                      | Council     | 00 at Stawell W'beal Road -                            | L5/L8             |                    | Rural          |
| 1366  | MELLIS ROAD      | 6720           | 7320         | 600        | RC2            | Unsealed           | Jul-04                      | Council     | 00 at Stawell W'beal Road -                            | L5/L8             |                    | Rural          |
| 1366  | MELLIS ROAD      | 7320           | 8200         | 880        | RC2            | Unsealed           | Jul-04                      | Council     | 00 at Stawell W'beal Road -                            | L5/L8             |                    | Rural          |
| 1366  | MELLIS ROAD      | 8200           | 8770         | 570        | RC2            | Unsealed           | Jul-04                      | Council     | 00 at Stawell W'beal Road - Sheep Hills Bangerang Road | L5/L8             |                    | Rural          |



YARRIAMBIACK SHIRE COUNCIL  
ROAD REGISTER  
SCHEDULE 1

VERSION - 10

| Road Id | Road Name        | Start Distance | End Distance | Length (m) | Road Hierarchy | Sealed or Unsealed | Date Proclaimed Public Road | Asset Owner | From - To Segment Detail                       | District Location | Boundaries of Road | Urban or Rural |
|---------|------------------|----------------|--------------|------------|----------------|--------------------|-----------------------------|-------------|--|-------------------|--------------------|----------------|
| 1366    | MELLIS ROAD      | 8770           | 11670        | 2900       | RC2            | Unsealed           | Jul-04                      | Council     | 00 at Stawell W'beal Road -                    | L5/L8             |                    | Rural          |
| 1366    | MELLIS ROAD      | 11670          | 13600        | 1930       | RC2            | Unsealed           | Jul-04                      | Council     | 00 at Stawell W'beal Road -                    | L5/L8             |                    | Rural          |
| 1366    | MELLIS ROAD      | 13600          | 16770        | 3170       | RC2            | Unsealed           | Jul-04                      | Council     | 00 at Stawell W'beal Road -                    | L5/L8             |                    | Rural          |
| 1366    | MELLIS ROAD      | 16770          | 17770        | 1000       | RC2            | Unsealed           | Jul-04                      | Council     | 00 at Stawell W'beal Road - Rupanyup Road      | L5/L8             |                    | Rural          |
| 1366    | MELLIS ROAD      | 17770          | 18680        | 910        | RC2            | Unsealed           | Jul-04                      | Council     | 00 at Stawell W'beal Road 17770-18680          | L5/L8             |                    | Rural          |
| 1366    | MELLIS ROAD      | 18680          | 19550        | 870        | RC2            | Unsealed           | Jul-04                      | Council     | 00 at Stawell W'beal Road -                    | L5/L8             |                    | Rural          |
| 1366    | MELLIS ROAD      | 19550          | 21910        | 2360       | RC2            | Unsealed           | Jul-04                      | Council     | 00 at Stawell W'beal Road - Liersch Road       | L5/L8             |                    | Rural          |
| 1366    | MELLIS ROAD      | 21910          | 24010        | 2100       | RA6            | Unsealed           | Jul-04                      | Council     | 00 at Stawell W'beal Road - Carron Road        | L5/L8             |                    | Rural          |
| 8152    | MENIN AVENUE     | 0              | 20           | 20         | UA1            | Sealed             | Jul-04                      | Council     | Craig Ave - Change                             | Warracknabeal     |                    | Urban          |
| 8152    | MENIN AVENUE     | 20             | 125          | 105        | UA1            | Sealed             | Jul-04                      | Council     | Kokoda - Coral Ave                             | Warracknabeal     |                    | Urban          |
| 8152    | MENIN AVENUE     | 125            | 148          | 23         | UA1            | Sealed             | Jul-04                      | Council     | Coral Ave - Coral Ave                          | Warracknabeal     |                    | Urban          |
| 8152    | MENIN AVENUE     | 148            | 248          | 100        | UA1            | Sealed             | Jul-04                      | Council     | Coral Ave - Burma Ave                          | Warracknabeal     |                    | Urban          |
| 9812    | MERAN STREET     | 0              | 150          | 150        | UA6            | Unsealed           | Jul-04                      | Council     | Henty Highway - Sweetapple Cres                | Lascelles         |                    | Urban          |
| 8153    | MERCER STREET    | 0              | 40           | 40         | UA1            | Sealed             | Jul-04                      | Council     | Rose Street - End                              | Warracknabeal     |                    | Urban          |
| 2004    | MEYER ROAD       | 0              | 1400         | 1400       | RA7            | Unsealed           | Jul-04                      | Council     | 00 at Schaches Road - Gawith Road              | O5                |                    | Rural          |
| 2004    | MEYER ROAD       | 1400           | 2620         | 1220       | RA7            | Unsealed           | Jul-04                      | Council     | 00 at Schaches Road - Banyena Pimpinio Road    | O5                |                    | Rural          |
| 2034    | MICHAEL ROAD     | 0              | 2580         | 2580       | RA2            | Unsealed           | Jul-04                      | Council     | 00 at Pohlners Road -                          | F7                | YSC-BSC            | Rural          |
| 2034    | MICHAEL ROAD     | 2580           | 3260         | 680        | RA2            | Unsealed           | Jul-04                      | Council     | 00 at Pohlners Road - Watchupga West Road      | F7                | YSC-BSC            | Rural          |
| 2034    | MICHAEL ROAD     | 3260           | 6420         | 3160       | RA6            | Unsealed           | Jul-04                      | Council     | 00 at Pohlners Road - Sunraysia Highway        | F7                | YSC-BSC            | Rural          |
| 1701    | MIDDAS ROAD      | 0              | 500          | 500        | RA2            | Unsealed           | Jul-04                      | Council     | 00 at Ruwoldts Road -                          | O7                |                    | Rural          |
| 1701    | MIDDAS ROAD      | 500            | 1220         | 720        | RA6            | Unsealed           | Jul-04                      | Council     | 00 at Ruwoldts Road - S Florences Road         | O7                |                    | Rural          |
| 1392    | MIDGLEYS ROAD    | 0              | 510          | 510        | RA2            | Unsealed           | Jul-04                      | Council     | 00 at Stawell W'beal Road -                    | M7                |                    | Rural          |
| 1392    | MIDGLEYS ROAD    | 510            | 3010         | 2500       | RA6            | Unsealed           | Jul-04                      | Council     | 00 at Stawell W'beal Road - Donald Murtoa Road | M7                |                    | Rural          |
| 1392    | MIDGLEYS ROAD    | 3010           | 4850         | 1840       | RA7            | Unsealed           | Jul-04                      | Council     | 00 at Stawell W'beal Road -                    | M7                |                    | Rural          |
| 1392    | MIDGLEYS ROAD    | 4850           | 5000         | 150        | RA6            | Unsealed           | Jul-04                      | Council     | 00 at Stawell W'beal Road -                    | M7                |                    | Rural          |
| 1392    | MIDGLEYS ROAD    | 5000           | 6000         | 1000       | RA7            | Unsealed           | Jul-04                      | Council     | 00 at Stawell W'beal Road - Donald Murtoa Road | M7                |                    | Rural          |
| 8154    | MILBOURNE STREET | 0              | 129          | 129        | UA1            | Sealed             | Jul-04                      | Council     | Anderson St - Jamouneau St                     | Warracknabeal     |                    | Urban          |
| 8154    | MILBOURNE STREET | 129            | 261          | 132        | UA1            | Sealed             | Jul-04                      | Council     | Jamouneau St - Scott Street                    | Warracknabeal     |                    | Urban          |
| 8154    | MILBOURNE STREET | 261            | 392          | 131        | UA1            | Sealed             | Jul-04                      | Council     | Scott Street - Devereux St                     | Warracknabeal     |                    | Urban          |
| 8154    | MILBOURNE STREET | 392            | 522          | 130        | UA1            | Sealed             | Jul-04                      | Council     | Devereux St - Molyneaux St                     | Warracknabeal     |                    | Urban          |
| 8154    | MILBOURNE STREET | 522            | 704          | 182        | UA1            | Sealed             | Jul-04                      | Council     | Molyneaux St - Thomas St                       | Warracknabeal     |                    | Urban          |
| 1333    | MILBOURNES ROAD  | 0              | 1450         | 1450       | RA6            | Unsealed           | Jul-04                      | Council     | 00 at Hollands Road - Boundary Road            | L4                |                    | Rural          |
| 1521    | MILGATES ROAD    | 0              | 2440         | 2440       | RA6            | Unsealed           | Jul-04                      | Council     | 00 at Kanes Road - Mount Pleasant Road         | M7/M8             |                    | Rural          |

YARRIAMBIAICK SHIRE COUNCIL  
ROAD REGISTER  
SCHEDULE 1

VERSION - 10

| Road Id | Road Name     | Start Distance | End Distance | Length (m) | Road Hierarchy | Sealed or Unsealed | Date Proclaimed Public Road | Asset Owner | From - To Segment Detail                   | District Location | Boundaries of Road | Urban or Rural |
|---------|---------------|----------------|--------------|------------|----------------|--------------------|-----------------------------|-------------|--|-------------------|--------------------|----------------|
| 1521    | MILGATES ROAD | 2440           | 3510         | 1070       | RA2            | Unsealed           | Jul-04                      | Council     | 00 at Kanes Road -                         | M7/M8             |                    | Rural          |
| 1521    | MILGATES ROAD | 3510           | 5740         | 2230       | RA6            | Unsealed           | Jul-04                      | Council     | 00 at Kanes Road - Rupanyup Road           | M7/M8             |                    | Rural          |
| 1521    | MILGATES ROAD | 5740           | 7740         | 2000       | RA2            | Unsealed           | Jul-04                      | Council     | 00 at Kanes Road -                         | M7/M8             |                    | Rural          |
| 1521    | MILGATES ROAD | 7740           | 9390         | 1650       | RA6            | Unsealed           | Jul-04                      | Council     | 00 at Kanes Road - Woods Road              | M7/M8             |                    | Rural          |
| 8309    | MILL STREET   | 0              | 75           | 75         | UA2            | Unsealed           | Jul-04                      | Council     | Johnston Road - Phillips                   | Minyip            |                    | Urban          |
| 8309    | MILL STREET   | 75             | 106          | 31         | UA2            | Sealed             | Jul-04                      | Council     | Phillips - Phillips                        | Minyip            |                    | Urban          |
| 8309    | MILL STREET   | 106            | 212          | 106        | UA1            | Sealed             | Jul-04                      | Council     | Phillips - Morris                          | Minyip            |                    | Urban          |
| 8309    | MILL STREET   | 212            | 243          | 31         | UA1            | Sealed             | Jul-04                      | Council     | Morris - Morris                            | Minyip            |                    | Urban          |
| 8309    | MILL STREET   | 243            | 343          | 100        | UA1            | Sealed             | Jul-04                      | Council     | Morris - Carroll                           | Minyip            |                    | Urban          |
| 8309    | MILL STREET   | 343            | 374          | 31         | UA1            | Sealed             | Jul-04                      | Council     | Carroll - Carroll                          | Minyip            |                    | Urban          |
| 8309    | MILL STREET   | 374            | 469          | 95         | UA1            | Sealed             | Jul-04                      | Council     | Carroll - South                            | Minyip            |                    | Urban          |
| 8309    | MILL STREET   | 469            | 500          | 31         | UA1            | Sealed             | Jul-04                      | Council     | South - South                              | Minyip            |                    | Urban          |
| 8309    | MILL STREET   | 500            | 593          | 93         | UA1            | Sealed             | Jul-04                      | Council     | South - Wimmera                            | Minyip            |                    | Urban          |
| 8309    | MILL STREET   | 593            | 623          | 30         | UA1            | Sealed             | Jul-04                      | Council     | Wimmera - Wimmera                          | Minyip            |                    | Urban          |
| 8309    | MILL STREET   | 623            | 724          | 101        | UA1            | Sealed             | Jul-04                      | Council     | Wimmera - Main                             | Minyip            |                    | Urban          |
| 8309    | MILL STREET   | 724            | 755          | 31         | NULL PAV       | Unsealed           | Jul-04                      | VicRoads    | Main - Main                                | Minyip            | VicRoads           | Urban          |
| 8309    | MILL STREET   | 755            | 855          | 100        | UA1            | Sealed             | Jul-04                      | Council     | Main - Market                              | Minyip            |                    | Urban          |
| 8309    | MILL STREET   | 855            | 886          | 31         | UA1            | Sealed             | Jul-04                      | Council     | Market - Market                            | Minyip            |                    | Urban          |
| 8309    | MILL STREET   | 886            | 992          | 106        | UA1            | Sealed             | Jul-04                      | Council     | Market - Petering                          | Minyip            |                    | Urban          |
| 8309    | MILL STREET   | 992            | 1023         | 31         | UA1            | Sealed             | Jul-04                      | Council     | Petering - Petering                        | Minyip            |                    | Urban          |
| 8309    | MILL STREET   | 1023           | 1081         | 58         | UA1            | Sealed             | Jul-04                      | Council     | Petering - Change                          | Minyip            |                    | Urban          |
| 8309    | MILL STREET   | 1081           | 1756         | 675        | UA1            | Unsealed           | Jul-04                      | Council     | Change - Stawell W'beal Rd                 | Minyip            |                    | Urban          |
| 8420    | MILLER STREET | 0              | 161          | 161        | UA1            | Sealed             | Jul-04                      | Council     | Marma Street - Breen Street                | Murtoa            |                    | Urban          |
| 1618    | MILLERS ROAD  | 0              | 630          | 630        | RA6            | Unsealed           | Jul-04                      | Council     | 00 at McKays Road -                        | P8/Q8             |                    | Rural          |
| 1618    | MILLERS ROAD  | 630            | 1640         | 1010       | RA5            | Unsealed           | Jul-04                      | Council     | 00 at McKays Road - Warranooke Road        | P8/Q8             |                    | Rural          |
| 1618    | MILLERS ROAD  | 1640           | 3130         | 1490       | RA6            | Unsealed           | Jul-04                      | Council     | 00 at McKays Road -                        | P8/Q8             |                    | Rural          |
| 1618    | MILLERS ROAD  | 3130           | 4920         | 1790       | RA2            | Unsealed           | Jul-04                      | Council     | 00 at McKays Road - Florences Road         | P8/Q8             |                    | Rural          |
| 1618    | MILLERS ROAD  | 4920           | 6550         | 1630       | RA6            | Unsealed           | Jul-04                      | Council     | 00 at McKays Road - Dalcross Road          | P8/Q8             |                    | Rural          |
| 1167    | MILLS ROAD    | 0              | 120          | 120        | RA2            | Unsealed           | Jul-04                      | Council     | 00 at Burroin Road -                       | D4/D5             |                    | Rural          |
| 1167    | MILLS ROAD    | 120            | 2750         | 2630       | RA5            | Unsealed           | Jul-04                      | Council     | 00 at Burroin Road -                       | D4/D5             |                    | Rural          |
| 1167    | MILLS ROAD    | 2750           | 6660         | 3910       | RA6            | Unsealed           | Jul-04                      | Council     | 00 at Burroin Road - Hopetoun Walpeup Road | D4/D5             |                    | Rural          |
| 1931    | MILLS ROAD 2  | 0              | 2580         | 2580       | RA6            | Unsealed           | Jul-04                      | Council     | 00 at Mellis Road - Rattray Road           | L6                |                    | Rural          |
| 1981    | MILNE LANE    | 0              | 1620         | 1620       | NULL PAV       | Unsealed           | Jul-04                      | Council     | 00 at Paynters Road - Petering Lane        | M9                |                    | Rural          |



**YARRIAMBIACK SHIRE COUNCIL**  
**ROAD REGISTER**  
**SCHEDULE 1**

VERSION - 10

| Road Id | Road Name            | Start Distance | End Distance | Length (m) | Road Hierarchy | Sealed or Unsealed | Date Proclaimed Public Road | Asset Owner | From - To Segment Detail  | District Location | Boundaries of Road | Urban or Rural |
|---------|----------------------|----------------|--------------|------------|----------------|--------------------|-----------------------------|-------------|---|-------------------|--------------------|----------------|
| 2050    | MINAPRE ROAD         | 0              | 1100         | 1100       | RA2            | Unsealed           | Jul-04                      | Council     | 00 at Maxwells Road   | P5                |                    | Rural          |
| 2050    | MINAPRE ROAD         | 1100           | 2400         | 1300       | RA6            | Unsealed           | Jul-04                      | Council     | 00 at Maxwells Road- End  |                   |                    | Rural          |
| 1965    | MINERS ROAD          | 0              | 2330         | 2330       | RA6            | Unsealed           | Jul-04                      | Council     | 00 at Yarriambiack Drive - Kewell East Road   | M6                |                    | Rural          |
| 1402    | MINYIP BANYENA ROAD  | 0              | 185          | 185        | RL1            | Sealed             | Jul-04                      | Council     | 00 at Stawell W'beal Road -   | N7/N8             |                    | Rural          |
| 1402    | MINYIP BANYENA ROAD  | 185            | 984          | 799        | RL1            | Sealed             | Jul-04                      | Council     | 00 at Stawell W'beal Road -   | N7/N8             |                    | Rural          |
| 1402    | MINYIP BANYENA ROAD  | 984            | 1561         | 577        | RL1            | Sealed             | Jul-04                      | Council     | 00 at Stawell W'beal Road -   | N7/N8             |                    | Rural          |
| 1402    | MINYIP BANYENA ROAD  | 1561           | 1955         | 394        | RL1            | Sealed             | Jul-04                      | Council     | 00 at Stawell W'beal Road - Change  | N7/N8             |                    | Rural          |
| 1402    | MINYIP BANYENA ROAD  | 1955           | 2215         | 260        | RL1            | Sealed             | Jul-04                      | Council     | 00 at Stawell W'beal Road -   | N7/N8             |                    | Rural          |
| 1402    | MINYIP BANYENA ROAD  | 2215           | 3295         | 1080       | RL1            | Sealed             | Jul-04                      | Council     | 00 at Stawell W'beal Road -   | N7/N8             |                    | Rural          |
| 1402    | MINYIP BANYENA ROAD  | 3295           | 3655         | 360        | RL1            | Sealed             | Jul-04                      | Council     | 00 at Stawell W'beal Road -   | N7/N8             |                    | Rural          |
| 1402    | MINYIP BANYENA ROAD  | 3655           | 4030         | 375        | RL1            | Sealed             | Jul-04                      | Council     | 00 at Stawell W'beal Road -   | N7/N8             |                    | Rural          |
| 1402    | MINYIP BANYENA ROAD  | 4030           | 4500         | 470        | RL1            | Sealed             | Jul-04                      | Council     | 00 at Stawell W'beal Road -   | N7/N8             |                    | Rural          |
| 1402    | MINYIP BANYENA ROAD  | 4500           | 4745         | 245        | RL1            | Sealed             | Jul-04                      | Council     | 00 at Stawell W'beal Road -   | N7/N8             |                    | Rural          |
| 1402    | MINYIP BANYENA ROAD  | 4745           | 6345         | 1600       | RL1            | Sealed             | Jul-04                      | Council     | 00 at Stawell W'beal Road -   | N7/N8             |                    | Rural          |
| 1402    | MINYIP BANYENA ROAD  | 6345           | 6955         | 610        | RL1            | Sealed             | Jul-04                      | Council     | 00 at Stawell W'beal Road -   | N7/N8             |                    | Rural          |
| 1402    | MINYIP BANYENA ROAD  | 6955           | 8090         | 1135       | RL1            | Sealed             | Jul-04                      | Council     | 00 at Stawell W'beal Road -   | N7/N8             |                    | Rural          |
| 1402    | MINYIP BANYENA ROAD  | 8090           | 8425         | 335        | RL1            | Sealed             | Jul-04                      | Council     | 00 at Stawell W'beal Road -   | N7/N8             |                    | Rural          |
| 1402    | MINYIP BANYENA ROAD  | 8425           | 9480         | 1055       | RL1            | Sealed             | Jul-04                      | Council     | 00 at Stawell W'beal Road -   | N7/N8             |                    | Rural          |
| 1587    | MINYIP COROMBY ROAD  | 0              | 2490         | 2490       | RC1            | Sealed             | Jul-04                      | Council     | 00 at Donald Murtoa - 2,477 = Niewands Road   | O6/N7             |                    | Rural          |
| 1587    | MINYIP COROMBY ROAD  | 2490           | 4120         | 1630       | RC2            | Unsealed           | Jul-04                      | Council     | 00 at Donald Murtoa Road -  | O6/N7             |                    | Rural          |
| 1587    | MINYIP COROMBY ROAD  | 4120           | 5100         | 980        | RC2            | Unsealed           | Jul-04                      | Council     | 00 at Donald Murtoa Road -  | O6/N7             |                    | Rural          |
| 1587    | MINYIP COROMBY ROAD  | 5100           | 6560         | 1460       | RC2            | Unsealed           | Jul-04                      | Council     | 00 at Donald Murtoa Road -  | O6/N7             |                    | Rural          |
| 1587    | MINYIP COROMBY ROAD  | 6560           | 7660         | 1100       | RC2            | Unsealed           | Jul-04                      | Council     | 00 at Donald Murtoa Road -  | O6/N7             |                    | Rural          |
| 1587    | MINYIP COROMBY ROAD  | 7660           | 9160         | 1500       | RC2            | Unsealed           | Jul-04                      | Council     | 00 at Donald Murtoa Road - Peterings Road   | O6/N7             |                    | Rural          |
| 1587    | MINYIP COROMBY ROAD  | 9160           | 11620        | 2460       | RA6            | Unsealed           | Jul-04                      | Council     | 00 at Donald Murtoa Road - Banyena Pimpinio Road  | O6/N7             |                    | Rural          |
| 1588    | MINYIP DIMBOOLA ROAD | 0              | 2200         | 2200       | RL1            | Sealed             | Jul-04                      | Council     | 00 at Stawell Warracknabeal - 35m = Stawell W'beal Road   | N5/N7             |                    | Rural          |
| 1588    | MINYIP DIMBOOLA ROAD | 2200           | 3480         | 1280       | RL1            | Sealed             | Jul-04                      | Council     | 35m = Stawell W'beal Road - 35m = Stawell W'beal Road Res                                       | N5/N7             |                    | Rural          |
| 1588    | MINYIP DIMBOOLA ROAD | 3480           | 6530         | 3050       | RL1            | Sealed             | Jul-04                      | Council     | 00 at Stawell Warracknabeal - 3,496 = Tarkedia Road, 5,126 = Zerbsts Road                       | N5/N7             |                    | Rural          |
| 1588    | MINYIP DIMBOOLA ROAD | 6530           | 10645        | 4115       | RL1            | Sealed             | Jul-04                      | Council     | 00 at Stawell Warracknabeal - 6,557 = Huebners Road, 8,190 = Glovers Road, 9,720 = Keenans Road | N5/N7             |                    | Rural          |
| 1588    | MINYIP DIMBOOLA ROAD | 10645          | 11340        | 695        | RL1            | Sealed             | Jul-04                      | Council     | 00 at Stawell Warracknabeal -   | N5/N7             |                    | Rural          |
| 1588    | MINYIP DIMBOOLA ROAD | 11340          | 11930        | 590        | RL1            | Sealed             | Jul-04                      | Council     | 00 at Stawell Warracknabeal - 11,355 = Fimmels Road, 11,695 = A Evans Road                      | N5/N7             |                    | Rural          |
| 1588    | MINYIP DIMBOOLA ROAD | 11930          | 14210        | 2280       | RL1            | Sealed             | Jul-04                      | Council     | 00 at Stawell Warracknabeal - 13,284 = Kewell School Road                                       | N5/N7             |                    | Rural          |
| 1588    | MINYIP DIMBOOLA ROAD | 14210          | 14870        | 660        | RL1            | Sealed             | Jul-04                      | Council     | 00 at Stawell Warracknabeal - 14,227 = Longerenong W'beal Road, 14,855 = Yarriambiack Creek     | N5/N7             |                    | Rural          |



**YARRIAMBIACK SHIRE COUNCIL**  
**ROAD REGISTER**  
**SCHEDULE 1**

VERSION - 10

| Road Id | Road Name                    | Start Distance | End Distance | Length (m) | Road Hierarchy | Sealed or Unsealed | Date Proclaimed Public Road | Asset Owner | From - To Segment Detail  | District Location | Boundaries of Road | Urban or Rural |
|---------|------------------------------|----------------|--------------|------------|----------------|--------------------|-----------------------------|-------------|---|-------------------|--------------------|----------------|
| 1588    | <b>MINYIP DIMBOOLA ROAD</b>  | 14870          | 15000        | 130        | RL1            | Sealed             | Jul-04                      | Council     | 00 at Stawell Warracknabeal -   | N5/N7             | YSC-HRCC           | Rural          |
| 1588    | <b>MINYIP DIMBOOLA ROAD</b>  | 15000          | 15700        | 700        | RL1            | Sealed             | Jul-04                      | Council     | 00 at Stawell Warracknabeal -   | N5/N7             | YSC-HRCC           | Rural          |
| 1588    | <b>MINYIP DIMBOOLA ROAD</b>  | 15700          | 15925        | 225        | RL1            | Sealed             | Jul-04                      | Council     | 00 at Stawell Warracknabeal -   | N5/N7             | YSC-HRCC           | Rural          |
| 1588    | <b>MINYIP DIMBOOLA ROAD</b>  | 15925          | 16800        | 875        | RL1            | Sealed             | Jul-04                      | Council     | 00 at Stawell Warracknabeal -   | N5/N7             | YSC-HRCC           | Rural          |
| 1588    | <b>MINYIP DIMBOOLA ROAD</b>  | 16800          | 17105        | 305        | RL1            | Sealed             | Jul-04                      | Council     | 00 at Stawell Warracknabeal - 17,075 = Henty Highway Road Res, 17,105 = Henty Highway | N5/N7             | YSC-HRCC           | Rural          |
| 8319    | <b>MINYIP Lane 01</b>        | 0              | 211          | 211        | UA4            | Unsealed           | Jul-04                      | Council     | Mill Street - Church Street   | Minyip            |                    | Urban          |
| 8319    | <b>MINYIP Lane 01</b>        | 211            | 442          | 231        | UA4            | Unsealed           | Jul-04                      | Council     | Church Street - Foundry Street  | Minyip            |                    | Urban          |
| 8319    | <b>MINYIP Lane 01</b>        | 442            | 643          | 201        | UA4            | Unsealed           | Jul-04                      | Council     | Foundry Street - McLeod Street  | Minyip            |                    | Urban          |
| 8320    | <b>MINYIP Lane 02</b>        | 0              | 235          | 235        | UA4            | Unsealed           | Jul-04                      | Council     | Foundry Street - McLeod Street  | Minyip            |                    | Urban          |
| 8320    | <b>MINYIP Lane 02</b>        | 235            | 437          | 202        | UA4            | Unsealed           | Jul-04                      | Council     | McLeod Street - Street  | Minyip            |                    | Urban          |
| 8321    | <b>MINYIP Lane 03</b>        | 0              | 101          | 101        | UA4            | Unsealed           | Jul-04                      | Council     | Phillips Street - Morris Street   | Minyip            |                    | Urban          |
| 8322    | <b>MINYIP Lane 04</b>        | 0              | 110          | 110        | UA4            | Unsealed           | Jul-04                      | Council     | Lane - Lane   | Minyip            |                    | Urban          |
| 8323    | <b>MINYIP Lane 05</b>        | 0              | 101          | 101        | UA4            | Unsealed           | Jul-04                      | Council     | Phillips Street - Morris Street   | Minyip            |                    | Urban          |
| 8324    | <b>MINYIP Lane 06</b>        | 0              | 178          | 178        | NULL PAV       | Unsealed           | Jul-04                      | Council     | Mill Street - Church Street   | Minyip            |                    | Urban          |
| 8325    | <b>MINYIP Lane 07</b>        | 0              | 205          | 205        | UA4            | Unsealed           | Jul-04                      | Council     | Foundry Street - McLeod Street  | Minyip            |                    | Urban          |
| 8326    | <b>MINYIP Lane 08</b>        | 0              | 201          | 201        | UA4            | Unsealed           | Jul-04                      | Council     | Foundry Street - McLeod Street  | Minyip            |                    | Urban          |
| 1398    | <b>MINYIP RICH AVON ROAD</b> | 0              | 825          | 825        | RC1            | Sealed             | Jul-04                      | Council     | 00 at Stawell Warracknabeal -   | N7/N9             |                    | Rural          |
| 1398    | <b>MINYIP RICH AVON ROAD</b> | 825            | 1716         | 891        | RC1            | Sealed             | Jul-04                      | Council     | 00 at Stawell Warracknabeal -   | N7/N9             |                    | Rural          |
| 1398    | <b>MINYIP RICH AVON ROAD</b> | 1716           | 3280         | 1564       | RC1            | Sealed             | Jul-04                      | Council     | 00 at Stawell Warracknabeal -   | N7/N9             |                    | Rural          |
| 1398    | <b>MINYIP RICH AVON ROAD</b> | 3280           | 3810         | 530        | RC1            | Sealed             | Jul-04                      | Council     | 00 at Stawell Warracknabeal -   | N7/N9             |                    | Rural          |
| 1398    | <b>MINYIP RICH AVON ROAD</b> | 3810           | 4619         | 809        | RC1            | Sealed             | Jul-04                      | Council     | 00 at Stawell Warracknabeal -   | N7/N9             |                    | Rural          |
| 1398    | <b>MINYIP RICH AVON ROAD</b> | 4619           | 4800         | 181        | RC1            | Sealed             | Jul-04                      | Council     | 00 at Stawell Warracknabeal -   | N7/N9             |                    | Rural          |
| 1398    | <b>MINYIP RICH AVON ROAD</b> | 4800           | 6800         | 2000       | RC1            | Sealed             | Jul-04                      | Council     | 00 at Stawell Warracknabeal -   | N7/N9             |                    | Rural          |
| 1398    | <b>MINYIP RICH AVON ROAD</b> | 6800           | 8307         | 1507       | RC1            | Sealed             | Jul-04                      | Council     | 00 at Stawell Warracknabeal -   | N7/N9             |                    | Rural          |
| 1398    | <b>MINYIP RICH AVON ROAD</b> | 8307           | 8709         | 402        | RC1            | Sealed             | Jul-04                      | Council     | 00 at Stawell Warracknabeal -   | N7/N9             |                    | Rural          |
| 1398    | <b>MINYIP RICH AVON ROAD</b> | 8709           | 8953         | 244        | RC1            | Sealed             | Jul-04                      | Council     | 00 at Stawell Warracknabeal -   | N7/N9             |                    | Rural          |
| 1398    | <b>MINYIP RICH AVON ROAD</b> | 8953           | 10614        | 1661       | RC1            | Sealed             | Jul-04                      | Council     | 00 at Stawell Warracknabeal -   | N7/N9             |                    | Rural          |
| 1398    | <b>MINYIP RICH AVON ROAD</b> | 10614          | 11300        | 686        | RC1            | Sealed             | Jul-04                      | Council     | 00 at Stawell Warracknabeal -   | N7/N9             |                    | Rural          |
| 1398    | <b>MINYIP RICH AVON ROAD</b> | 11300          | 11752        | 452        | RC1            | Sealed             | Jul-04                      | Council     | 00 at Stawell Warracknabeal -   | N7/N9             |                    | Rural          |
| 1398    | <b>MINYIP RICH AVON ROAD</b> | 11752          | 12315        | 563        | RC1            | Sealed             | Jul-04                      | Council     | 00 at Stawell Warracknabeal -   | N7/N9             |                    | Rural          |
| 1398    | <b>MINYIP RICH AVON ROAD</b> | 12315          | 14286        | 1971       | RC1            | Sealed             | Jul-04                      | Council     | 00 at Stawell Warracknabeal -   | N7/N9             |                    | Rural          |
| 1398    | <b>MINYIP RICH AVON ROAD</b> | 14286          | 15280        | 994        | RC1            | Sealed             | Jul-04                      | Council     | 00 at Stawell Warracknabeal -   | N7/N9             |                    | Rural          |
| 1398    | <b>MINYIP RICH AVON ROAD</b> | 15280          | 15610        | 330        | RC1            | Sealed             | Jul-04                      | Council     | 00 at Stawell Warracknabeal -   | N7/N9             |                    | Rural          |

**YARRIAMBIA CK SHIRE COUNCIL**  
**ROAD REGISTER**  
**SCHEDULE 1**

VERSION - 10

| Road Id | Road Name                    | Start Distance | End Distance | Length (m) | Road Hierarchy | Sealed or Unsealed | Date Proclaimed Public Road | Asset Owner        | From - To Segment Detail                             | District Location | Boundaries of Road | Urban or Rural |
|---------|------------------------------|----------------|--------------|------------|----------------|--------------------|-----------------------------|--------------------|--|-------------------|--------------------|----------------|
| 1398    | <b>MINYIP RICH AVON ROAD</b> | 15610          | 15895        | 285        | RC1            | Sealed             | Jul-04                      | Council            | 00 at Stawell Warracknabeal -                        | N7/N9             |                    | Rural          |
| 1398    | <b>MINYIP RICH AVON ROAD</b> | 15895          | 16250        | 355        | RC1            | Sealed             | Jul-04                      | Council            | 00 at Stawell Warracknabeal -                        | N7/N9             |                    | Rural          |
| 1398    | <b>MINYIP RICH AVON ROAD</b> | 16250          | 17301        | 1051       | RC1            | Sealed             | Jul-04                      | Council            | 00 at Stawell Warracknabeal -                        | N7/N9             |                    | Rural          |
| 1398    | <b>MINYIP RICH AVON ROAD</b> | 17301          | 17760        | 459        | RC2            | Unsealed           | Jul-04                      | Council            | 00 at Stawell W'beal Road - Rowe Road                | N7/N9             |                    | Rural          |
| 1398    | <b>MINYIP RICH AVON ROAD</b> | 17760          | 18580        | 820        | RC2            | Unsealed           | Jul-04                      | Northern Grampians | 00 at Stawell W'beal Road - Donald Laen Road         | N7/N9             | YSC-NGSC           | Rural          |
| 9140    | <b>MITCHELL PLACE</b>        | 0              | 62           | 62         | UA1            | Sealed             | Jul-04                      | Council            | South End - Strachan St                              | Hopetoun          |                    | Urban          |
| 1119    | <b>MITCHELLS ROAD</b>        | 0              | 250          | 250        | RA2            | Unsealed           | Jul-04                      | Council            | 00 at Patchewollock Sea Lake -                       | B4                |                    | Rural          |
| 1119    | <b>MITCHELLS ROAD</b>        | 250            | 1050         | 800        | RA7            | Unsealed           | Jul-04                      | Council            | 00 at Patchewollock Sea Lake - North end             | B4                |                    | Rural          |
| 1163    | <b>MITCHELLS ROAD 2</b>      | 0              | 370          | 370        | RA2            | Unsealed           | Jul-04                      | Council            | 00 at Wyperfeld Park Road -                          | E2                |                    | Rural          |
| 1163    | <b>MITCHELLS ROAD 2</b>      | 370            | 730          | 360        | RA2            | Unsealed           | Jul-04                      | Council            | 00 at Wyperfeld Park Road -                          | E2                |                    | Rural          |
| 1163    | <b>MITCHELLS ROAD 2</b>      | 730            | 2600         | 1870       | RA6            | Unsealed           | Jul-04                      | Council            | 00 at Wyperfeld Park Road -                          | E2                |                    | Rural          |
| 1163    | <b>MITCHELLS ROAD 2</b>      | 2600           | 2940         | 340        | RA5            | Unsealed           | Jul-04                      | Council            | 00 at Wyperfeld Park Road - Yaapeet North Road       | E2                |                    | Rural          |
| 1163    | <b>MITCHELLS ROAD 2</b>      | 2940           | 4160         | 1220       | RA6            | Unsealed           | Jul-04                      | Council            | 00 at Wyperfeld Park Road - East end                 | E2                |                    | Rural          |
| 1162    | <b>MITCHELLS ROAD 3</b>      | 0              | 4310         | 4310       | RA6            | Unsealed           | Jul-04                      | Council            | 00 at Hopetoun Sea Lake Rd -                         | C8/E8             | YSC-BSC            | Rural          |
| 1162    | <b>MITCHELLS ROAD 3</b>      | 4310           | 4590         | 280        | RA2            | Unsealed           | Jul-04                      | Council            | 00 at Hopetoun Sea Lake Rd -                         | C8/E8             | YSC-BSC            | Rural          |
| 1162    | <b>MITCHELLS ROAD 3</b>      | 4590           | 4860         | 270        | RC2            | Unsealed           | Jul-04                      | Buloke             | 00 at Hopetoun Sea Lake Rd -                         | C8/E8             | YSC-BSC            | Rural          |
| 1162    | <b>MITCHELLS ROAD 3</b>      | 4860           | 12830        | 7970       | RA6            | Unsealed           | Jul-04                      | Buloke             | 00 at Hopetoun Sea Lake Rd -                         | C8/E8             | YSC-BSC            | Rural          |
| 1162    | <b>MITCHELLS ROAD 3</b>      | 12830          | 14740        | 1910       | RA2            | Unsealed           | Jul-04                      | Buloke             | 00 at Hopetoun Sea Lake Rd - Sea Lake Lascelles Road | C8/E8             | YSC-BSC            | Rural          |
| 1629    | <b>MOLONEY ROAD</b>          | 0              | 1420         | 1420       | RA2            | Unsealed           | Jul-04                      | Council            | 00 at Hopetoun Walpeup Road - Shire Boundary         | B3                |                    | Rural          |
| 1629    | <b>MOLONEY ROAD</b>          | 1420           | 2220         | 800        | RA2            | Unsealed           | Jul-04                      | Council            | 00 at Hopetoun Walpeup Road - 1420-Shire Boundary    | B3                |                    | Rural          |
| 1341    | <b>MOLONEYS ROAD</b>         | 0              | 1680         | 1680       | RA6            | Unsealed           | Jul-04                      | Council            | 00 at Borung Highway -                               | M3/M6             |                    | Rural          |
| 1341    | <b>MOLONEYS ROAD</b>         | 1680           | 2550         | 870        | RA2            | Unsealed           | Jul-04                      | Council            | 00 at Borung Highway -                               | M3/M6             |                    | Rural          |
| 1341    | <b>MOLONEYS ROAD</b>         | 2550           | 3540         | 990        | RA2            | Unsealed           | Jul-04                      | Council            | 00 at Borung Highway -                               | M3/M6             |                    | Rural          |
| 1341    | <b>MOLONEYS ROAD</b>         | 3540           | 5000         | 1460       | RA6            | Unsealed           | Jul-04                      | Council            | 00 at Borung Highway - Schwarz Road                  | M3/M6             |                    | Rural          |
| 1341    | <b>MOLONEYS ROAD</b>         | 5000           | 5230         | 230        | RA2            | Unsealed           | Jul-04                      | Council            | 00 at Borung Highway -                               | M3/M6             |                    | Rural          |
| 1341    | <b>MOLONEYS ROAD</b>         | 5230           | 11170        | 5940       | RA6            | Unsealed           | Jul-04                      | Council            | 00 at Borung Highway - Pullens Road                  | M3/M6             |                    | Rural          |
| 1341    | <b>MOLONEYS ROAD</b>         | 11170          | 12380        | 1210       | RA5            | Unsealed           | Jul-04                      | Council            | 00 at Borung Highway -                               | M3/M6             |                    | Rural          |
| 1341    | <b>MOLONEYS ROAD</b>         | 12380          | 15010        | 2630       | RA2            | Unsealed           | Jul-04                      | Council            | 00 at Borung Highway - Kranzs Road                   | M3/M6             |                    | Rural          |
| 1341    | <b>MOLONEYS ROAD</b>         | 15010          | 17780        | 2770       | RA6            | Unsealed           | Jul-04                      | Council            | 00 at Borung Highway - Robinson Lane                 | M3/M6             |                    | Rural          |
| 1341    | <b>MOLONEYS ROAD</b>         | 17780          | 18820        | 1040       | RA2            | Unsealed           | Jul-04                      | Council            | 00 at Borung Highway - Henty Highway                 | M3/M6             |                    | Rural          |
| 1341    | <b>MOLONEYS ROAD</b>         | 18820          | 21160        | 2340       | RA6            | Unsealed           | Jul-04                      | Council            | 00 at Borung Highway - Morcoms Road                  | M3/M6             |                    | Rural          |
| 1341    | <b>MOLONEYS ROAD</b>         | 21160          | 24700        | 3540       | RA6            | Unsealed           | Jul-04                      | Council            | 00 at Borung Highway - Oultons Road                  | M3/M6             |                    | Rural          |
| 9219    | <b>MOLONY STREET</b>         | 0              | 105          | 105        | UA1            | Sealed             | Jul-04                      | Council            | Henty Hwy - End                                      | Beulah            |                    | Urban          |



**YARRIAMBIA CK SHIRE COUNCIL**  
**ROAD REGISTER**  
**SCHEDULE 1**

VERSION - 10

| Road Id | Road Name                | Start Distance | End Distance | Length (m) | Road Hierarchy | Sealed or Unsealed | Date Proclaimed Public Road | Asset Owner | From - To Segment Detail                              | District Location | Boundaries of Road | Urban or Rural |
|---------|--------------------------|----------------|--------------|------------|----------------|--------------------|-----------------------------|-------------|---|-------------------|--------------------|----------------|
| 1227    | <b>MOLYNEAUX ROAD</b>    | 0              | 15880        | 15880      | RA6            | Unsealed           | Jul-04                      | Council     | 00 at Henty Highway -                                 | H5/H7             |                    | Rural          |
| 1227    | <b>MOLYNEAUX ROAD</b>    | 15880          | 16950        | 1070       | RA5            | Unsealed           | Jul-04                      | Council     | 00 at Henty Highway - Shire Boundary                  | H5/H7             |                    | Rural          |
| 8157    | <b>MOLYNEAUX STREET</b>  | 0              | 288          | 288        | UA1            | Sealed             | Jul-04                      | Council     | Gardiner St - Arnold St                               | Warracknabeal     |                    | Urban          |
| 8157    | <b>MOLYNEAUX STREET</b>  | 288            | 308          | 20         | UA1            | Sealed             | Jul-04                      | Council     | Arnold St - Arnold St                                 | Warracknabeal     |                    | Urban          |
| 8157    | <b>MOLYNEAUX STREET</b>  | 308            | 404          | 96         | UA1            | Sealed             | Jul-04                      | Council     | Arnold St - Milbourne St                              | Warracknabeal     |                    | Urban          |
| 8157    | <b>MOLYNEAUX STREET</b>  | 404            | 434          | 30         | UA1            | Sealed             | Jul-04                      | Council     | Milbourne St - Milbourne St                           | Warracknabeal     |                    | Urban          |
| 8157    | <b>MOLYNEAUX STREET</b>  | 434            | 499          | 65         | UA1            | Sealed             | Jul-04                      | Council     | Milbourne St - Franklin St                            | Warracknabeal     |                    | Urban          |
| 8157    | <b>MOLYNEAUX STREET</b>  | 499            | 529          | 30         | UA1            | Sealed             | Jul-04                      | Council     | Franklin St - Franklin St                             | Warracknabeal     |                    | Urban          |
| 8157    | <b>MOLYNEAUX STREET</b>  | 529            | 666          | 137        | UA1            | Sealed             | Jul-04                      | Council     | Franklin St - Lyle Street                             | Warracknabeal     |                    | Urban          |
| 8157    | <b>MOLYNEAUX STREET</b>  | 666            | 772          | 106        | UA1            | Sealed             | Jul-04                      | Council     | Lyle Street - Shank St                                | Warracknabeal     |                    | Urban          |
| 8157    | <b>MOLYNEAUX STREET</b>  | 772            | 802          | 30         | UA1            | Sealed             | Jul-04                      | Council     | Shank St - Shank St                                   | Warracknabeal     |                    | Urban          |
| 8157    | <b>MOLYNEAUX STREET</b>  | 802            | 938          | 136        | UA1            | Sealed             | Jul-04                      | Council     | Shank St - Woolcock St                                | Warracknabeal     |                    | Urban          |
| 8157    | <b>MOLYNEAUX STREET</b>  | 938            | 1181         | 243        | UA1            | Sealed             | Jul-04                      | Council     | Woolcock St - Phillips St                             | Warracknabeal     |                    | Urban          |
| 8157    | <b>MOLYNEAUX STREET</b>  | 1181           | 1210         | 29         | UA1            | Sealed             | Jul-04                      | Council     | Phillips St - Phillips St                             | Warracknabeal     |                    | Urban          |
| 8157    | <b>MOLYNEAUX STREET</b>  | 1210           | 1446         | 236        | UA1            | Sealed             | Jul-04                      | Council     | Phillips St - Kelsall st                              | Warracknabeal     |                    | Urban          |
| 8213    | <b>MONTCLAIRE AVENUE</b> | 0              | 60           | 60         | UA4            | Unsealed           | Jul-04                      | Council     | Cromie Street - Change                                | Rupanyup          |                    | Urban          |
| 8213    | <b>MONTCLAIRE AVENUE</b> | 60             | 135          | 75         | NULL PAV       | Unsealed           | Jul-04                      | Council     | Change - Dyer Street                                  | Rupanyup          |                    | Urban          |
| 1437    | <b>MOORES ROAD</b>       | 0              | 4360         | 4360       | RA6            | Unsealed           | Jul-04                      | Council     | 00 at Coorong Swamp Road - Wimmera Highway            | O6/O7             |                    | Rural          |
| 1535    | <b>MORCOMS ROAD</b>      | 0              | 1700         | 1700       | RA2            | Unsealed           | Jul-04                      | Council     | 00 at Stawell W'beal Road -                           | L5/M5             |                    | Rural          |
| 1535    | <b>MORCOMS ROAD</b>      | 1700           | 2580         | 880        | RA2            | Unsealed           | Jul-04                      | Council     | 00 at Stawell W'beal Road -                           | L5/M5             |                    | Rural          |
| 1535    | <b>MORCOMS ROAD</b>      | 2580           | 3710         | 1130       | RA6            | Unsealed           | Jul-04                      | Council     | 00 at Stawell W'beal Road - Ailsa Road                | L5/M5             |                    | Rural          |
| 1535    | <b>MORCOMS ROAD</b>      | 3710           | 6220         | 2510       | RA6            | Unsealed           | Jul-04                      | Council     | 00 at Stawell W'beal Road - Moloneys Road             | L5/M5             |                    | Rural          |
| 1535    | <b>MORCOMS ROAD</b>      | 6220           | 8320         | 2100       | RA6            | Unsealed           | Jul-04                      | Council     | 00 at Stawell W'beal Road - Sheep Hills Kellalac Road | L5/M5             |                    | Rural          |
| 2068    | <b>MORELLA ROAD</b>      | 0              | 240          | 240        | RA2            | Unsealed           | Jul-04                      | Council     | 00 at Henty Highway -                                 | K5                |                    | Rural          |
| 2068    | <b>MORELLA ROAD</b>      | 240            | 3550         | 3310       | RA6            | Unsealed           | Jul-04                      | Council     | 00 at Henty Highway - Wilken Lane                     | K5                |                    | Rural          |
| 1547    | <b>MORELLA ROAD WEST</b> | 0              | 1320         | 1320       | RA7            | Unsealed           | Jul-04                      | Council     | 00 at Henty Highway - Yarriambiack Creek              | O8/P8             |                    | Rural          |
| 1465    | <b>MORGANS ROAD</b>      | 0              | 1620         | 1620       | RA6            | Unsealed           | Jul-04                      | Council     | 00 at Dalcross Road - Dyers Estate Road               | O8/P8             |                    | Rural          |
| 1465    | <b>MORGANS ROAD</b>      | 1620           | 3250         | 1630       | RA2            | Unsealed           | Jul-04                      | Council     | 00 at Dalcross Road -                                 | O8/P8             |                    | Rural          |
| 1465    | <b>MORGANS ROAD</b>      | 3250           | 4880         | 1630       | RA2            | Unsealed           | Jul-04                      | Council     | 00 at Dalcross Road - Wimmera Highway                 | O8/P8             |                    | Rural          |
| 1465    | <b>MORGANS ROAD</b>      | 4880           | 9320         | 4440       | RA6            | Unsealed           | Jul-04                      | Council     | 00 at Dalcross Road - Lallat Banyena Road             | O8/P8             |                    | Rural          |
| 1945    | <b>MORRIS LANE</b>       | 0              | 1630         | 1630       | NULL PAV       | Unsealed           | Jul-04                      | Council     | 00 at Mellis Road - Schultzs Road                     | L7                |                    | Rural          |
| 1405    | <b>MORRIS ROAD</b>       | 0              | 3040         | 3040       | RA6            | Unsealed           | Jul-04                      | Council     | Minyip Rich Avon Road - Dunmunkle Est Road            | M8/N8             |                    | Rural          |
| 8310    | <b>MORRIS STREET</b>     | 0              | 201          | 201        | UA1            | Sealed             | Jul-04                      | Council     | Mill - Church   | Minyip            |                    | Urban          |

**YARRIAMBIA CK SHIRE COUNCIL**  
**ROAD REGISTER**  
**SCHEDULE 1**

VERSION - 10

| Road Id | Road Name           | Start Distance | End Distance | Length (m) | Road Hierarchy | Sealed or Unsealed | Date Proclaimed Public Road | Asset Owner | From - To Segment Detail                           | District Location | Boundaries of Road | Urban or Rural |
|---------|---------------------|----------------|--------------|------------|----------------|--------------------|-----------------------------|-------------|--|-------------------|--------------------|----------------|
| 8310    | MORRIS STREET       | 201            | 231          | 30         | UA1            | Sealed             | Jul-04                      | Council     | Church - Church                                    | Minyip            |                    | Urban          |
| 8310    | MORRIS STREET       | 231            | 432          | 201        | UA1            | Sealed             | Jul-04                      | Council     | Church - Foundry                                   | Minyip            |                    | Urban          |
| 1845    | MOTT ROAD           | 0              | 3240         | 3240       | RA7            | Unsealed           | Jul-04                      | Council     | 00 at Gama Sea Lake Road - Myall Road              | C7                |                    | Rural          |
| 1376    | MOUNT PLEASANT ROAD | 0              | 190          | 190        | RC1            | Sealed             | Jul-04                      | Council     | 00 at Donald Murtoa - 50m = Donald Murtoa Road Res | K7/M7             |                    | Rural          |
| 1376    | MOUNT PLEASANT ROAD | 190            | 320          | 130        | RC1            | Sealed             | Jul-04                      | Council     | 00 at Donald Murtoa -                              | K7/M7             |                    | Rural          |
| 1376    | MOUNT PLEASANT ROAD | 320            | 1760         | 1440       | RC1            | Sealed             | Jul-04                      | Council     | 00 at Donald Murtoa - 1,757 = Midgleys Road        | K7/M7             |                    | Rural          |
| 1376    | MOUNT PLEASANT ROAD | 1760           | 1945         | 185        | RC1            | Sealed             | Jul-04                      | Council     | 00 at Donald Murtoa -                              | K7/M7             |                    | Rural          |
| 1376    | MOUNT PLEASANT ROAD | 1945           | 2200         | 255        | RC1            | Sealed             | Jul-04                      | Council     | 00 at Donald Murtoa -                              | K7/M7             |                    | Rural          |
| 1376    | MOUNT PLEASANT ROAD | 2200           | 2375         | 175        | RC1            | Sealed             | Jul-04                      | Council     | 00 at Donald Murtoa -                              | K7/M7             |                    | Rural          |
| 1376    | MOUNT PLEASANT ROAD | 2375           | 2470         | 95         | RC1            | Sealed             | Jul-04                      | Council     | 00 at Donald Murtoa -                              | K7/M7             |                    | Rural          |
| 1376    | MOUNT PLEASANT ROAD | 2470           | 2575         | 105        | RC1            | Sealed             | Jul-04                      | Council     | 00 at Donald Murtoa -                              | K7/M7             |                    | Rural          |
| 1376    | MOUNT PLEASANT ROAD | 2575           | 3290         | 715        | RC1            | Sealed             | Jul-04                      | Council     | 00 at Donald Murtoa - 3,286 = Heintze Road         | K7/M7             |                    | Rural          |
| 1376    | MOUNT PLEASANT ROAD | 3290           | 4850         | 1560       | RC1            | Sealed             | Jul-04                      | Council     | 00 at Donald Murtoa - 4,837 = McLachlans Road      | K7/M7             |                    | Rural          |
| 1376    | MOUNT PLEASANT ROAD | 4850           | 6460         | 1610       | RC2            | Unsealed           | Jul-04                      | Council     | 00 at Donald Murtoa -                              | K7/M7             |                    | Rural          |
| 1376    | MOUNT PLEASANT ROAD | 6460           | 8810         | 2350       | RC2            | Unsealed           | Jul-04                      | Council     | 00 at Donald Murtoa - Leith Road                   | K7/M7             | 8.81=Leith Road    | Rural          |
| 1376    | MOUNT PLEASANT ROAD | 8810           | 10460        | 1650       | RC2            | Unsealed           | Jul-04                      | Council     | 00 at Donald Murtoa -                              | K7/M7             |                    | Rural          |
| 1376    | MOUNT PLEASANT ROAD | 10460          | 12910        | 2450       | RC2            | Unsealed           | Jul-04                      | Council     | 00 at Donald Murtoa - Boolite Sheep Hills Road     | K7/M7             |                    | Rural          |
| 1376    | MOUNT PLEASANT ROAD | 12910          | 14130        | 1220       | RA2            | Unsealed           | Jul-04                      | Council     | 00 at Donald Murtoa - Boschen's Driveway           | K7/M7             |                    | Rural          |
| 1376    | MOUNT PLEASANT ROAD | 14130          | 17400        | 3270       | RA6            | Unsealed           | Jul-04                      | Council     | 00 at Donald Murtoa - Mellis Road                  | K7/M7             |                    | Rural          |
| 1376    | MOUNT PLEASANT ROAD | 17400          | 23070        | 5670       | RA6            | Unsealed           | Jul-04                      | Council     | 00 at Donald Murtoa - Borung Highway               | K7/M7             |                    | Rural          |
| 9211    | MOY STREET          | 0              | 243          | 243        | UA3            | Sealed             | Jul-04                      | Council     | Bell Street - Murdoch St                           | Beulah            |                    | Urban          |
| 9211    | MOY STREET          | 243            | 344          | 101        | UA5            | Unsealed           | Jul-04                      | Council     | Murdoch St - Lascelles St                          | Beulah            |                    | Urban          |
| 1776    | MOYLES ROAD         | 0              | 800          | 800        | RA3            | Unsealed           | Jul-04                      | Council     | 00 at Websters Road -                              | E2/E3             |                    | Rural          |
| 1776    | MOYLES ROAD         | 800            | 5200         | 4400       | RA6            | Unsealed           | Jul-04                      | Council     | 00 at Websters Road - Phitzners-Eys Road           | E2/E3             |                    | Rural          |
| 1565    | MULLER DRIVE        | 0              | 160          | 160        | RA1            | Sealed             | Jul-04                      | Council     | 00 at Rupanyup Road -                              | J7/J8             |                    | Rural          |
| 1565    | MULLER DRIVE        | 160            | 5930         | 5770       | RA6            | Unsealed           | Jul-04                      | Council     | 00 at Rupanyup Road -                              | J7/J8             |                    | Rural          |
| 1565    | MULLER DRIVE        | 5930           | 6200         | 270        | RA6            | Unsealed           | Jul-04                      | Council     | 00 at Rupanyup Road - Watchem Warracknabeal Road   | J7/J8             |                    | Rural          |
| 1948    | MULLERY ROAD        | 0              | 3540         | 3540       | RA6            | Unsealed           | Jul-04                      | Council     | 00 at Nitschke Road - Bunge Road                   | L6                |                    | Rural          |
| 8421    | MUNRO ST            | 0              | 101          | 101        | UA1            | Sealed             | Jul-04                      | Council     | Lake St - Duncan St                                | Murtoa            |                    | Urban          |
| 8421    | MUNRO ST            | 0              | 114          | 114        | UA1            | Sealed             | Jul-04                      | Council     | McClintock St - Tobin Street                       | Murtoa            |                    | Urban          |
| 8421    | MUNRO ST            | 101            | 132          | 31         | UA1            | Sealed             | Jul-04                      | Council     | Duncan St - Duncan St                              | Murtoa            |                    | Urban          |
| 8421    | MUNRO ST            | 114            | 302          | 188        | UA5            | Unsealed           | Jul-04                      | Council     | Tobin Street - Gulbin Road                         | Murtoa            |                    | Urban          |
| 8421    | MUNRO ST            | 132            | 196          | 64         | UA1            | Sealed             | Jul-04                      | Council     | Duncan St - Lloyd St                               | Murtoa            |                    | Urban          |



**YARRIAMBIA CK SHIRE COUNCIL**  
**ROAD REGISTER**  
**SCHEDULE 1**

VERSION - 10

| Road Id | Road Name                 | Start Distance | End Distance | Length (m) | Road Hierarchy | Sealed or Unsealed | Date Proclaimed Public Road | Asset Owner | From - To Segment Detail                      | District Location | Boundaries of Road | Urban or Rural |
|---------|---------------------------|----------------|--------------|------------|----------------|--------------------|-----------------------------|-------------|---|-------------------|--------------------|----------------|
| 8421    | MUNRO ST                  | 196            | 215          | 19         | UA1            | Sealed             | Jul-04                      | Council     | Lloyd St - Lloyd St                           | Murtoa            |                    | Urban          |
| 8421    | MUNRO ST                  | 215            | 233          | 18         | UA1            | Sealed             | Jul-04                      | Council     | Lloyd St - Cromie St                          | Murtoa            |                    | Urban          |
| 8421    | MUNRO ST                  | 233            | 253          | 20         | UA1            | Sealed             | Jul-04                      | Council     | Cromie St - Cromie St                         | Murtoa            |                    | Urban          |
| 8421    | MUNRO ST                  | 253            | 331          | 78         | UA1            | Sealed             | Jul-04                      | Council     | Cromie St - McDonald St                       | Murtoa            |                    | Urban          |
| 8421    | MUNRO ST                  | 331            | 353          | 22         | UA1            | Sealed             | Jul-04                      | Council     | McDonald St - McDonald St                     | Murtoa            |                    | Urban          |
| 8421    | MUNRO ST                  | 353            | 453          | 100        | UA1            | Sealed             | Jul-04                      | Council     | McDonald St - Hamilton St                     | Murtoa            |                    | Urban          |
| 8421    | MUNRO ST                  | 453            | 472          | 19         | UA1            | Sealed             | Jul-04                      | Council     | Hamilton St - Hamilton St                     | Murtoa            |                    | Urban          |
| 8421    | MUNRO ST                  | 472            | 646          | 174        | UA1            | Sealed             | Jul-04                      | Council     | Hamilton St - Collins St (W)                  | Murtoa            |                    | Urban          |
| 8421    | MUNRO ST                  | 646            | 757          | 111        | UA1            | Sealed             | Jul-04                      | Council     | Collins St (W) - Webb Street                  | Murtoa            |                    | Urban          |
| 9212    | MURDOCH STREET (BEULAH)   | 0              | 120          | 120        | UA6            | Unsealed           | Jul-04                      | Council     | Henty Highway - Phillips Street               | Beulah            |                    | Urban          |
| 9212    | MURDOCH STREET (BEULAH)   | 120            | 302          | 182        | UA5            | Unsealed           | Jul-04                      | Council     | Phillips Street - Dingwell Street             | Beulah            |                    | Urban          |
| 9212    | MURDOCH STREET (BEULAH)   | 302            | 390          | 88         | UA1            | Sealed             | Jul-04                      | Council     | Dingwell St - End of Seal                     | Beulah            |                    | Urban          |
| 9212    | MURDOCH STREET (BEULAH)   | 390            | 671          | 281        | UA2            | Unsealed           | Jul-04                      | Council     | End of seal - Riverside St                    | Beulah            |                    | Urban          |
| 9119    | MURDOCH STREET (HOPETOUN) | 0              | 131          | 131        | UA1            | Sealed             | Jul-04                      | Council     | Mandeville St - Toole Street                  | Hopetoun          |                    | Urban          |
| 9119    | MURDOCH STREET (HOPETOUN) | 131            | 242          | 111        | UA1            | Sealed             | Jul-04                      | Council     | Toole Street - Lascelles St                   | Hopetoun          |                    | Urban          |
| 9119    | MURDOCH STREET (HOPETOUN) | 242            | 373          | 131        | UA1            | Sealed             | Jul-04                      | Council     | Lascelles St - Evelyn St                      | Hopetoun          |                    | Urban          |
| 1778    | MURPHYS ROAD              | 0              | 4670         | 4670       | RA6            | Unsealed           | Jul-04                      | Council     | 00 at W'beal Rainbow Road - Geodetic Road     | J3                |                    | Rural          |
| 1458    | MURPHYS ROAD 2            | 0              | 1630         | 1630       | RA6            | Unsealed           | Jul-04                      | Council     | 00 at Boyds Road - Lallat North Road          | O8                |                    | Rural          |
| 1428    | MURTOA CEMETERY ROAD      | 0              | 1250         | 1250       | RC1            | Sealed             | Jul-04                      | Council     | 00 at Wimmera Highway -                       | O6                |                    | Rural          |
| 1428    | MURTOA CEMETERY ROAD      | 0              | 164          | 164        | PB             | Sealed             | Jul-04                      | Council     | Start of Cemetery - End                       | O6                |                    | Rural          |
| 1428    | MURTOA CEMETERY ROAD      | 1250           | 4130         | 2880       | RA6            | Unsealed           | Jul-04                      | Council     | 00 at Wimmera Highway - Coorong Swamp Road    | O6                |                    | Rural          |
| 1428    | MURTOA CEMETERY ROAD      | 4130           | 5770         | 1640       | RA2            | Unsealed           | Jul-04                      | Council     | 00 at Wimmera Highway - Holtkamps Road        | O6                |                    | Rural          |
| 1428    | MURTOA CEMETERY ROAD      | 5770           | 7570         | 1800       | RA6            | Unsealed           | Jul-04                      | Council     | 00 at Wimmera Highway - Banyena Pimpinio Road | O6                |                    | Rural          |
| 8431    | MURTOA Lane 01            | 0              | 141          | 141        | UA6            | Unsealed           | Jul-04                      | Council     | Wimmera Highway - Degenhardt Street           | Murtoa            |                    | Urban          |
| 8431    | MURTOA Lane 01            | 141            | 374          | 233        | UA5            | Unsealed           | Jul-04                      | Council     | Degenhardt Street - Breen Street              | Murtoa            |                    | Urban          |
| 8431    | MURTOA Lane 01            | 374            | 565          | 191        | UA4            | Unsealed           | Jul-04                      | Council     | Breen Street - Marma street                   | Murtoa            |                    | Urban          |
| 8431    | MURTOA Lane 01            | 565            | 766          | 201        | UA4            | Unsealed           | Jul-04                      | Council     | Marma Street - Munro Street                   | Murtoa            |                    | Urban          |
| 8433    | MURTOA Lane 02            | 0              | 111          | 111        | UA4            | Unsealed           | Jul-04                      | Council     | Comyn Street - Degenhardt Street              | Murtoa            |                    | Urban          |
| 8434    | MURTOA Lane 03            | 0              | 111          | 111        | UA4            | Unsealed           | Jul-04                      | Council     | Comyn Street - Degenhardt Street              | Murtoa            |                    | Urban          |
| 1589    | MURTOA SETTLEMENT ROAD    | 0              | 620          | 620        | RA1            | Sealed             | Jul-04                      | Council     | 00 at Donald Murtoa -                         | N6                |                    | Rural          |
| 1589    | MURTOA SETTLEMENT ROAD    | 620            | 1315         | 695        | RA1            | Sealed             | Jul-04                      | Council     | 00 at Donald Murtoa -                         | N6                |                    | Rural          |
| 1589    | MURTOA SETTLEMENT ROAD    | 1315           | 1718         | 403        | RA1            | Sealed             | Jul-04                      | Council     | 00 at Donald Murtoa - End of Seal             | N6                |                    | Rural          |
| 1589    | MURTOA SETTLEMENT ROAD    | 1718           | 2830         | 1112       | RA2            | Unsealed           | Jul-04                      | Council     | 00 at Donald Murtoa road -                    | N6                |                    | Rural          |

**YARRIAMBIACK SHIRE COUNCIL**  
**ROAD REGISTER**  
**SCHEDULE 1**

VERSION - 10

| Road Id | Road Name          | Start Distance | End Distance | Length (m) | Road Hierarchy | Sealed or Unsealed | Date Proclaimed Public Road | Asset Owner | From - To Segment Detail                           | District Location | Boundaries of Road | Urban or Rural |
|---------|--------------------|----------------|--------------|------------|----------------|--------------------|-----------------------------|-------------|--|-------------------|--------------------|----------------|
| 9130    | MYALL LANE         | 0              | 111          | 111        | UA4            | Unsealed           | Jul-04                      | Council     | Lascelles Street - Toole Street                    | Hopetoun          |                    | Urban          |
| 1146    | MYALL ROAD         | 0              | 14350        | 14350      | RA6            | Unsealed           | Jul-04                      | Council     | 00 at Gama North Road -                            | C6/C7             |                    | Rural          |
| 1146    | MYALL ROAD         | 14350          | 16490        | 2140       | RA2            | Unsealed           | Jul-04                      | Council     | 00 at Gama North Road - Uptons Road                | C6/C7             |                    | Rural          |
| 1146    | MYALL ROAD         | 16490          | 18020        | 1530       | RA2            | Unsealed           | Jul-04                      | Council     | 00 at Gama North Road - Ninda South West School Rd | C6/C7             |                    | Rural          |
| 9411    | MYALL STREET       | 0              | 48           | 48         | UA1            | Sealed             | Jul-04                      | Council     | Brook St - Change                                  | Woomelang         |                    | Urban          |
| 9411    | MYALL STREET       | 48             | 191          | 143        | UA1            | Sealed             | Jul-04                      | Council     | Change - End                                       | Woomelang         |                    | Urban          |
| 1109    | NANDALY TEMPY ROAD | 0              | 920          | 920        | RA1            | Sealed             | Jul-04                      | Council     | 00 at Sunraysia Highway -                          | A5/A6             |                    | Rural          |
| 1109    | NANDALY TEMPY ROAD | 920            | 1610         | 690        | RA4            | Sealed             | Jul-04                      | Council     | 00 at Sunraysia Highway -                          | A5/A6             |                    | Rural          |
| 1109    | NANDALY TEMPY ROAD | 1610           | 3600         | 1990       | RA5            | Unsealed           | Jul-04                      | Council     | 00 at Sunraysia Highway -                          | A5/A6             |                    | Rural          |
| 1109    | NANDALY TEMPY ROAD | 3600           | 7270         | 3670       | RA6            | Unsealed           | Jul-04                      | Council     | 00 at Sunraysia Highway - Pirro Road               | A5/A6             |                    | Rural          |
| 1109    | NANDALY TEMPY ROAD | 7270           | 8270         | 1000       | RC2            | Unsealed           | Jul-04                      | Council     | 00 at Sunraysia Highway -                          | A5/A6             |                    | Rural          |
| 1109    | NANDALY TEMPY ROAD | 8270           | 9200         | 930        | RC2            | Unsealed           | Jul-04                      | Council     | 00 at Sunraysia Highway - Shire Boundary           | A5/A6             |                    | Rural          |
| 1109    | NANDALY TEMPY ROAD | 9200           | 10700        | 1500       | RC2            | Unsealed           | Jul-04                      | Council     | 00 at Sunraysia Highway - Shire Boundary           | A5/A6             | 10.70 =Shire       | Rural          |
| 1293    | NAVY DAM ROAD      | 0              | 600          | 600        | RA5            | Unsealed           | Jul-04                      | Council     | 00 at Hopetoun West Road -                         | F3/E4             |                    | Rural          |
| 1293    | NAVY DAM ROAD      | 600            | 13340        | 12740      | RA6            | Unsealed           | Jul-04                      | Council     | 00 at Hopetoun West Road - Websters Road           | F3/E4             |                    | Rural          |
| 2062    | NAYLOR ROAD        | 0              | 1850         | 1850       | RA5            | Unsealed           | Jul-04                      | Council     | 00 at Rosebery East Road -                         | G6                |                    | Rural          |
| 2062    | NAYLOR ROAD        | 1850           | 2430         | 580        | RA6            | Unsealed           | Jul-04                      | Council     | 00 at Rosebery East Road -                         | G6                |                    | Rural          |
| 2062    | NAYLOR ROAD        | 2430           | 3010         | 580        | RA6            | Unsealed           | Jul-04                      | Council     | 00 at Rosebery East Road -                         | G6                |                    | Rural          |
| 2062    | NAYLOR ROAD        | 3010           | 3700         | 690        | RA6            | Unsealed           | Jul-04                      | Council     | 00 at Rosebery East Road - Maroskis Road           | G6                |                    | Rural          |
| 2013    | NEILL LANE         | 0              | 1610         | 1610       | RA6            | Unsealed           | Jul-04                      | Council     | 00 at Wimmera Highway - McIntyres Road             | P7                |                    | Rural          |
| 1767    | NELSON PARADE      | 0              | 100          | 100        | UA1            | Sealed             | Jul-04                      | Council     | 00 at Wal Wal Road -                               | Lubeck            |                    | Urban          |
| 1767    | NELSON PARADE      | 100            | 330          | 230        | UA2            | Unsealed           | Jul-04                      | Council     | 00 at Wal Wal Road - Horsham Lubeck Road           | Lubeck            |                    | Urban          |
| 1760    | NEUMANN LANE       | 0              | 1810         | 1810       | RA2            | Unsealed           | Jul-04                      | Council     | 00 at Henty highway -                              | J5                |                    | Rural          |
| 1760    | NEUMANN LANE       | 1810           | 3570         | 1760       | RA6            | Unsealed           | Jul-04                      | Council     | 00 at Henty highway -                              | J5                |                    | Rural          |
| 1760    | NEUMANN LANE       | 3570           | 4060         | 490        | RA6            | Unsealed           | Jul-04                      | Council     | 00 at Henty highway - Henty Highway                | J5                |                    | Rural          |
| 1209    | NEVILLES ROAD      | 0              | 3270         | 3270       | RA6            | Unsealed           | Jul-04                      | Council     | 00 at Goyura East SBR - Pohlners Road              | F6/F7             |                    | Rural          |
| 1780    | NEWELL LANE        | 0              | 1510         | 1510       | RA6            | Unsealed           | Jul-04                      | Council     | 00 at Carron Lawler Road -                         | L8                |                    | Rural          |
| 1780    | NEWELL LANE        | 1510           | 2110         | 600        | RA6            | Unsealed           | Jul-04                      | Council     | 00 at Carron Lawler Road - Penny Road              | L8                |                    | Rural          |
| 1779    | NEWELL ROAD        | 0              | 850          | 850        | RA2            | Unsealed           | Jul-04                      | Council     | 00 at Borung Highway -                             | K7/L7             |                    | Rural          |
| 1779    | NEWELL ROAD        | 850            | 970          | 120        | RA5            | Unsealed           | Jul-04                      | Council     | 00 at Borung Highway -                             | K7/L7             |                    | Rural          |
| 1779    | NEWELL ROAD        | 970            | 3580         | 2610       | RA6            | Unsealed           | Jul-04                      | Council     | 00 at Borung Highway -                             | K7/L7             |                    | Rural          |
| 1779    | NEWELL ROAD        | 3580           | 4180         | 600        | RA2            | Unsealed           | Jul-04                      | Council     | 00 at Borung Highway - Schultz Road                | K7/L7             |                    | Rural          |
| 1779    | NEWELL ROAD        | 4180           | 5660         | 1480       | RA6            | Unsealed           | Jul-04                      | Council     | 00 at Borung Highway - Mellis Road                 | K7/L7             |                    | Rural          |



**YARRIAMBIACK SHIRE COUNCIL**  
**ROAD REGISTER**  
**SCHEDULE 1**

VERSION - 10

| Road Id | Road Name                    | Start Distance | End Distance | Length (m) | Road Hierarchy | Sealed or Unsealed | Date Proclaimed Public Road | Asset Owner | From - To Segment Detail                        | District Location | Boundaries of Road | Urban or Rural |
|---------|------------------------------|----------------|--------------|------------|----------------|--------------------|-----------------------------|-------------|---|-------------------|--------------------|----------------|
| 1356    | NEWELLS ROAD                 | 0              | 450          | 450        | RA2            | Unsealed           | Jul-04                      | Council     | 00 at Dimboola Minyip Rd -                      | M4/N4             |                    | Rural          |
| 1356    | NEWELLS ROAD                 | 450            | 1630         | 1180       | RA2            | Unsealed           | Jul-04                      | Council     | 00 at Dimboola Minyip Rd -                      | M4/N4             |                    | Rural          |
| 1356    | NEWELLS ROAD                 | 1630           | 4910         | 3280       | RA6            | Unsealed           | Jul-04                      | Council     | 00 at Dimboola Minyip Rd - Barrat Road          | M4/N4             |                    | Rural          |
| 1301    | NICHOLSON ROAD               | 0              | 5160         | 5160       | RA6            | Unsealed           | Jul-04                      | Council     | 00 at Hausler Road - Rupanyup Road              | L7                |                    | Rural          |
| 1987    | NIEWAND LANE                 | 0              | 1200         | 1200       | RA6            | Unsealed           | Jul-04                      | Council     | 00 at Rupanyup Boolite Road - West end          | N7                |                    | Rural          |
| 1389    | NIEWANDS ROAD                | 0              | 950          | 950        | RA2            | Unsealed           | Jul-04                      | Council     | 00 at Minyip Coromby Road -                     | N6/N7             |                    | Rural          |
| 1389    | NIEWANDS ROAD                | 950            | 1650         | 700        | RA2            | Unsealed           | Jul-04                      | Council     | 00 at Minyip Coromby Road 950-1665              | N6/N7             |                    | Rural          |
| 1389    | NIEWANDS ROAD                | 1650           | 2810         | 1160       | RA2            | Unsealed           | Jul-04                      | Council     | 00 at Minyip Coromby Road                       | N6/N7             |                    | Rural          |
| 1389    | NIEWANDS ROAD                | 2810           | 3080         | 270        | RA2            | Unsealed           | Jul-04                      | Council     | 00 at Minyip Coromby Road - Church Road         | N6/N7             |                    | Rural          |
| 1389    | NIEWANDS ROAD                | 3080           | 5000         | 1920       | RA6            | Unsealed           | Jul-04                      | Council     | 00 at Minyip Coromby Road - Teppers Roaad       | N6/N7             |                    | Rural          |
| 1155    | NINDA SOUTH WEST SCHOOL ROAD | 0              | 1160         | 1160       | RA2            | Unsealed           | Jul-04                      | Buloke      | 00 at Sea Lake Lascelles Road - Myall Road      | C8                | YSC-BSC            | Rural          |
| 1155    | NINDA SOUTH WEST SCHOOL ROAD | 1160           | 3480         | 2320       | RA6            | Unsealed           | Jul-04                      | Buloke      | 00 at Sea Lake Lascelles Road - Woodburns Road  | C8                | YSC-BSC            | Rural          |
| 1640    | NITSCHKE ROAD                | 0              | 1630         | 1630       | RA6            | Unsealed           | Jul-04                      | Council     | 00 at Mellis Road - Stawell W'beal Road         | L6                |                    | Rural          |
| 1640    | NITSCHKE ROAD                | 1630           | 2630         | 1000       | RA2            | Unsealed           | Jul-04                      | Council     | 00 at Mellis Road -                             | L6                |                    | Rural          |
| 1640    | NITSCHKE ROAD                | 2630           | 3630         | 1000       | RA2            | Unsealed           | Jul-04                      | Council     | 00 at Mellis Road -                             | L6                |                    | Rural          |
| 1640    | NITSCHKE ROAD                | 3630           | 5230         | 1600       | RA2            | Unsealed           | Jul-04                      | Council     | 00 at Mellis Road -                             | L6                |                    | Rural          |
| 1640    | NITSCHKE ROAD                | 5230           | 6380         | 1150       | RA6            | Unsealed           | Jul-04                      | Council     | 00 at Mellis Road - Moloneys Road               | L6                |                    | Rural          |
| 1329    | NITSCHKES ROAD               | 0              | 1600         | 1600       | RA2            | Unsealed           | Jul-04                      | Council     | 00 at Geodetic Road -                           | L3                |                    | Rural          |
| 1329    | NITSCHKES ROAD               | 1600           | 2670         | 1070       | RA6            | Unsealed           | Jul-04                      | Council     | 00 at Geodetic Road - McRaes Road               | L3                |                    | Rural          |
| 8158    | NOALL STREET                 | 0              | 28           | 28         | UA1            | Sealed             | Jul-04                      | Council     | Craig Ave - Watson St                           | Warracknabeal     |                    | Urban          |
| 8158    | NOALL STREET                 | 0              | 37           | 37         | UA1            | Sealed             | Jul-04                      | Council     | Craig Ave - Noall street                        | Warracknabeal     |                    | Urban          |
| 8158    | NOALL STREET                 | 0              | 34           | 34         | UA1            | Sealed             | Jul-04                      | Council     | Craig Ave - Noall Street                        | Warracknabeal     |                    | Urban          |
| 8158    | NOALL STREET                 | 0              | 43           | 43         | UA1            | Sealed             | Jul-04                      | Council     | Craig Ave - Noall Street                        | Warracknabeal     |                    | Urban          |
| 8158    | NOALL STREET                 | 28             | 43           | 15         | UA1            | Sealed             | Jul-04                      | Council     | Watson St - Watson                              | Warracknabeal     |                    | Urban          |
| 8158    | NOALL STREET                 | 43             | 218          | 175        | UA1            | Sealed             | Jul-04                      | Council     | Watson - Allan St                               | Warracknabeal     |                    | Urban          |
| 8158    | NOALL STREET                 | 218            | 238          | 20         | UA1            | Sealed             | Jul-04                      | Council     | Allan St - Allan St                             | Warracknabeal     |                    | Urban          |
| 1424    | NORTH EAST ROAD              | 0              | 1580         | 1580       | RA6            | Unsealed           | Jul-04                      | Council     | 00 at Lierschs Pit Road - Teppers Road          | N6                |                    | Rural          |
| 1103    | NORTH TORNEY ROAD            | 0              | 150          | 150        | RA6            | Unsealed           | Jul-04                      | Council     | 00 at Torney Road -                             | A3                |                    | Rural          |
| 1103    | NORTH TORNEY ROAD            | 150            | 1510         | 1360       | RA7            | Unsealed           | Jul-04                      | Council     | 00 at Torney Road - Shire Boundary              | A3                |                    | Rural          |
| 1423    | NORTH WEST ROAD              | 0              | 1260         | 1260       | RA6            | Unsealed           | Jul-04                      | Council     | 00 at Murtoa Settlement Road - Staricks Road    | N6                |                    | Rural          |
| 1425    | NOWOTNAS ROAD                | 0              | 700          | 700        | RA2            | Unsealed           | Jul-04                      | Council     | 00 at Lierschs Reserve Road -                   | N6                |                    | Rural          |
| 1425    | NOWOTNAS ROAD                | 700            | 1630         | 930        | RA2            | Unsealed           | Jul-04                      | Council     | 00 at Lierschs Reserve Road - Lierschs Pit Road | N6                |                    | Rural          |
| 1425    | NOWOTNAS ROAD                | 1630           | 3250         | 1620       | RA2            | Unsealed           | Jul-04                      | Council     | 00 at Lierschs Reserve Road - Teppers Road      | N6                |                    | Rural          |

YARRIAMBIA CK SHIRE COUNCIL  
ROAD REGISTER  
SCHEDULE 1

VERSION - 10

| Road Id | Road Name        | Start Distance | End Distance | Length (m) | Road Hierarchy | Sealed or Unsealed | Date Proclaimed Public Road | Asset Owner        | From - To Segment Detail                     | District Location | Boundaries of Road | Urban or Rural |
|---------|------------------|----------------|--------------|------------|----------------|--------------------|-----------------------------|--------------------|--|-------------------|--------------------|----------------|
| 1425    | NOWOTNAS ROAD    | 3250           | 5300         | 2050       | RA7            | Unsealed           | Jul-04                      | Council            | 00 at Lierschs Reserve Road - Church Road    | N6                |                    | Rural          |
| 1781    | NULLAN ROAD      | 0              | 1200         | 1200       | RA6            | Unsealed           | Jul-04                      | Council            | 00 at Tarkedia Road - Stawell W'beal Road    | M6/M7             |                    | Rural          |
| 1781    | NULLAN ROAD      | 1200           | 2350         | 1150       | RA2            | Unsealed           | Jul-04                      | Council            | 00 at Tarkedia Road - Cowans Road            | M6/M7             |                    | Rural          |
| 1781    | NULLAN ROAD      | 2350           | 3110         | 760        | RA2            | Unsealed           | Jul-04                      | Council            | 00 at Tarkedia Road -                        | M6/M7             |                    | Rural          |
| 1781    | NULLAN ROAD      | 3110           | 4980         | 1870       | RA6            | Unsealed           | Jul-04                      | Council            | 00 at Tarkedia Road - Heintzs Road           | M6/M7             |                    | Rural          |
| 1543    | NUNNS ROAD       | 0              | 720          | 720        | RA2            | Unsealed           | Jul-04                      | Council            | 00 at Pickerings Road -                      | J8                |                    | Rural          |
| 1543    | NUNNS ROAD       | 720            | 1050         | 330        | RA5            | Unsealed           | Jul-04                      | Council            | 00 at Pickerings Road -                      | J8                |                    | Rural          |
| 1543    | NUNNS ROAD       | 1050           | 2080         | 1030       | RA6            | Unsealed           | Jul-04                      | Council            | 00 at Pickerings Road - Frankie Lane         | J8                |                    | Rural          |
| 1782    | NUSKE ROAD       | 0              | 1040         | 1040       | RA2            | Unsealed           | Jul-04                      | Council            | 00 at Rupanyup Road -                        | L7/L8             |                    | Rural          |
| 1782    | NUSKE ROAD       | 1040           | 3510         | 2470       | RA6            | Unsealed           | Jul-04                      | Council            | 00 at Rupanyup Road - Woods Road             | L7/L8             |                    | Rural          |
| 1192    | NYALLO ROAD      | 0              | 1630         | 1630       | RA1            | Sealed             | Jul-04                      | Council            | 00 at Henty Highway -                        | E5/E7             |                    | Rural          |
| 1192    | NYALLO ROAD      | 1630           | 3290         | 1660       | RA1            | Sealed             | Jul-04                      | Council            | 00 at Henty Highway -                        | E5/E7             |                    | Rural          |
| 1192    | NYALLO ROAD      | 3290           | 3440         | 150        | RA1            | Sealed             | Jul-04                      | Council            | 00 at Henty Highway -                        | E5/E7             |                    | Rural          |
| 1192    | NYALLO ROAD      | 3440           | 3690         | 250        | RA1            | Sealed             | Jul-04                      | Council            | 00 at Henty Highway -                        | E5/E7             |                    | Rural          |
| 1192    | NYALLO ROAD      | 3690           | 4310         | 620        | RA4            | Sealed             | Jul-04                      | Council            | 00 at Henty Highway -                        | E5/E7             |                    | Rural          |
| 1192    | NYALLO ROAD      | 4310           | 4500         | 190        | RA4            | Sealed             | Jul-04                      | Council            | 00 at Henty Highway -                        | E5/E7             |                    | Rural          |
| 1192    | NYALLO ROAD      | 4500           | 6500         | 2000       | RA4            | Sealed             | Jul-04                      | Council            | 00 at Henty Highway -                        | E5/E7             |                    | Rural          |
| 1192    | NYALLO ROAD      | 6500           | 8040         | 1540       | RA4            | Sealed             | Jul-04                      | Council            | 00 at Henty Highway -                        | E5/E7             |                    | Rural          |
| 1192    | NYALLO ROAD      | 8040           | 13750        | 5710       | RA6            | Unsealed           | Jul-04                      | Council            | 00 at Henty Highway -                        | E5/E7             |                    | Rural          |
| 1192    | NYALLO ROAD      | 13750          | 14630        | 880        | RA6            | Unsealed           | Jul-04                      | Council            | 00 at Henty Highway - Anderson Neville Road  | E5/E7             |                    | Rural          |
| 1192    | NYALLO ROAD      | 14630          | 16230        | 1600       | RA6            | Unsealed           | Jul-04                      | Council            | 00 at Henty Highway -                        | E5/E7             |                    | Rural          |
| 1192    | NYALLO ROAD      | 16230          | 17330        | 1100       | RA6            | Unsealed           | Jul-04                      | Council            | 00 at Henty Highway -                        | E5/E7             |                    | Rural          |
| 1192    | NYALLO ROAD      | 17330          | 17870        | 540        | RA6            | Unsealed           | Jul-04                      | Council            | 00 at Henty Highway - Jollys Road            | E5/E7             |                    | Rural          |
| 1192    | NYALLO ROAD      | 17870          | 18530        | 660        | RA2            | Unsealed           | Jul-04                      | Council            | 00 at Henty Highway -                        | E5/E7             |                    | Rural          |
| 1192    | NYALLO ROAD      | 18530          | 19590        | 1060       | RA6            | Unsealed           | Jul-04                      | Council            | 00 at Henty Highway -                        | E5/E7             |                    | Rural          |
| 1192    | NYALLO ROAD      | 19590          | 20460        | 870        | RA6            | Unsealed           | Jul-04                      | Council            | 00 at Henty Highway -                        | E5/E7             |                    | Rural          |
| 1192    | NYALLO ROAD      | 20460          | 27550        | 7090       | RA7            | Unsealed           | Jul-04                      | Council            | 00 at Henty Highway - Sunraysia Highway      | E5/E7             |                    | Rural          |
| 1857    | O T I T ROAD     | 0              | 1980         | 1980       | RA7            | Unsealed           | Jul-04                      | Council            | 00 at Hindmarsh Shire - Wyperfeld Park Road  | F1                |                    | Rural          |
| 8159    | O'BRIEN STREET   | 0              | 90           | 90         | UA1            | Sealed             | Jul-04                      | Council            | Campbell St - Beggs St                       | Warracknabeal     |                    | Urban          |
| 8159    | O'BRIEN STREET   | 90             | 161          | 71         | UA1            | Sealed             | Jul-04                      | Council            | Beggs St - Anderson St                       | Warracknabeal     |                    | Urban          |
| 1937    | O'CALLAGHAN ROAD | 0              | 2590         | 2590       | RA6            | Unsealed           | Jul-04                      | Council            | 00 at Carron Road - Pyres Road               | L7/M7             |                    | Rural          |
| 8190    | O'CALLAGHAN ST   | 0              | 181          | 181        | UA1            | Sealed             | Jul-04                      | Council            | Molyneaux St - Thomas St                     | Warracknabeal     |                    | Urban          |
| 1821    | OLD OUYEN ROAD   | 0              | 1700         | 1700       | RC2            | Unsealed           | Jul-04                      | Mildura Rural City | 00 at Hopetoun Walpeup Road - Shire Boundary | A3                | YSC-MRCC           | Rural          |



**YARRIAMBIACK SHIRE COUNCIL**  
**ROAD REGISTER**  
**SCHEDULE 1**

VERSION - 10

| Road Id | Road Name              | Start Distance | End Distance | Length (m) | Road Hierarchy | Sealed or Unsealed | Date Proclaimed Public Road | Asset Owner        | From - To Segment Detail                              | District Location | Boundaries of Road | Urban or Rural |
|---------|------------------------|----------------|--------------|------------|----------------|--------------------|-----------------------------|--------------------|---|-------------------|--------------------|----------------|
| 1633    | OLD PATCHEWOLLOCK ROAD | 0              | 730          | 730        | RA5            | Unsealed           | Jul-04                      | Council            | 00 at Hopetoun Walpeup road -                         | D5                |                    | Rural          |
| 1633    | OLD PATCHEWOLLOCK ROAD | 730            | 3010         | 2280       | RA6            | Unsealed           | Jul-04                      | Council            | 00 at Hopetoun Walpeup road - Wathe Reserve Road      | D5                |                    | Rural          |
| 1740    | OLD RUPANYUP ROAD      | 0              | 1610         | 1610       | RA6            | Unsealed           | Jul-04                      | Council            | 00 at Bismark-Lubeck Road - Horsham Lubeck Road       | Q7                |                    | Rural          |
| 1625    | OLD WALPEUP ROAD       | 0              | 1950         | 1950       | RC2            | Unsealed           | Jul-04                      | Council            | 00 at Hopetoun Walpeup Road -                         | B3                |                    | Rural          |
| 1625    | OLD WALPEUP ROAD       | 1950           | 2830         | 880        | RC2            | Unsealed           | Jul-04                      | Mildura Rural City | 00 at Hopetoun Walpeup Road - Shire Boundary          | B3                | YSC-MRCC           | Rural          |
| 1411    | OLNEYS ROAD            | 0              | 460          | 460        | RA2            | Unsealed           | Jul-04                      | Council            | 00 at Minyip Rich Avon Road -                         | N8                |                    | Rural          |
| 1411    | OLNEYS ROAD            | 460            | 1740         | 1280       | RA5            | Unsealed           | Jul-04                      | Council            | 00 at Minyip Rich Avon Road -                         | N8                |                    | Rural          |
| 1411    | OLNEYS ROAD            | 1740           | 3400         | 1660       | RA6            | Unsealed           | Jul-04                      | Council            | 00 at Minyip Rich Avon Road - Gun Club Road           | N8                |                    | Rural          |
| 1741    | O'NEIL ROAD            | 0              | 220          | 220        | RA5            | Unsealed           | Jul-04                      | Council            | 00 at Gouin Road -                                    | J3                |                    | Rural          |
| 1741    | O'NEIL ROAD            | 220            | 3750         | 3530       | RA6            | Unsealed           | Jul-04                      | Council            | 00 at Gouin Road - Brim West Road                     | J3                |                    | Rural          |
| 1159    | ONLEYS ROAD            | 0              | 2820         | 2820       | RA6            | Unsealed           | Jul-04                      | Council            | 00 at Lascelles West Road -                           | D6                |                    | Rural          |
| 1159    | ONLEYS ROAD            | 2820           | 3800         | 980        | NULL PAV       | Unsealed           | Jul-04                      | Council            | 00 at Lascelles West Road - North end                 | D6                |                    | Rural          |
| 1536    | OULTONS ROAD           | 0              | 1600         | 1600       | RA2            | Unsealed           | Jul-04                      | Council            | 00 at Stawell W'beal Road -                           | L6/M6             |                    | Rural          |
| 1536    | OULTONS ROAD           | 1600           | 2500         | 900        | RA2            | Unsealed           | Jul-04                      | Council            | 00 at Stawell W'beal Road -                           | L6/M6             |                    | Rural          |
| 1536    | OULTONS ROAD           | 2500           | 3320         | 820        | RA2            | Unsealed           | Jul-04                      | Council            | 00 at Stawell W'beal Road -                           | L6/M6             |                    | Rural          |
| 1536    | OULTONS ROAD           | 3320           | 4420         | 1100       | RA6            | Unsealed           | Jul-04                      | Council            | 00 at Stawell W'beal Road -                           | L6/M6             |                    | Rural          |
| 1536    | OULTONS ROAD           | 4420           | 5440         | 1020       | RA6            | Unsealed           | Jul-04                      | Council            | 00 at Stawell W'beal Road - Sheep Hills Kelallac Road | L6/M6             |                    | Rural          |
| 9553    | OUYEN ROAD             | 0              | 130          | 130        | RA6            | Unsealed           | Jul-04                      | Council            | Turriff Silo Road - Un-named Street 1                 | Turriff           |                    | Rural          |
| 9553    | OUYEN ROAD             | 130            | 270          | 140        | NULL PAV       | Unsealed           | Jul-04                      | Council            | Un-named Street 1 - Brookes Street                    | Turriff           |                    | Urban          |
| 1156    | OVERALLS ROAD          | 0              | 1340         | 1340       | RA2            | Unsealed           | Jul-04                      | Council            | 00 at Sunraysia Highway -                             | D6                |                    | Rural          |
| 1156    | OVERALLS ROAD          | 1340           | 2120         | 780        | RA3            | Unsealed           | Jul-04                      | Council            | 00 at Sunraysia Highway -                             | D6                |                    | Rural          |
| 1156    | OVERALLS ROAD          | 2120           | 6390         | 4270       | RA6            | Unsealed           | Jul-04                      | Council            | 00 at Sunraysia Highway - Onleys Road                 | D6                |                    | Rural          |
| 1784    | OVERALLS ROAD WEST     | 0              | 2310         | 2310       | RA6            | Unsealed           | Jul-04                      | Council            | West End - East End                                   | D5                |                    | Rural          |
| 1972    | OWENS ROAD             | 0              | 1630         | 1630       | RA6            | Unsealed           | Jul-04                      | Council            | 00 at Cowans Road - Kanes Road                        | M7                |                    | Rural          |
| 1447    | P HOTKERS ROAD         | 0              | 760          | 760        | RA2            | Unsealed           | Jul-04                      | Council            | 00 at Stawell W'beal Road -                           | N7                |                    | Rural          |
| 1447    | P HOTKERS ROAD         | 760            | 1480         | 720        | RA6            | Unsealed           | Jul-04                      | Council            | 00 at Stawell W'beal Road - Ubergangs Road            | N7                |                    | Rural          |
| 1785    | P WOOD ROAD            | 0              | 170          | 170        | RA2            | Unsealed           | Jul-04                      | Council            | 00 at Banyena Pimpinio Road -                         | N7                |                    | Rural          |
| 1785    | P WOOD ROAD            | 170            | 2930         | 2760       | RA7            | Unsealed           | Jul-04                      | Council            | 00 at Banyena Pimpinio Road - Mattiske Road           | N7                |                    | Rural          |
| 1785    | P WOOD ROAD            | 2930           | 5430         | 2500       | RA7            | Unsealed           | Jul-04                      | Council            | 00 at Banyena Pimpinio Road - Church Road             | N7                |                    | Rural          |
| 1928    | PADBURY ROAD           | 0              | 2020         | 2020       | RA6            | Unsealed           | Jul-04                      | Council            | Stawell W'beal Road - Oultons Road                    | L6                |                    | Rural          |
| 9006    | PAINE STREET           | 0              | 632          | 632        | UA6            | Unsealed           | Jul-04                      | Council            | 00 at Henty Hwy - Dixon Street                        | Brim              |                    | Urban          |
| 9006    | PAINE STREET           | 632            | 850          | 218        | UA5            | Unsealed           | Jul-04                      | Council            | Dixon Street - Kendall Street                         | Brim              |                    | Urban          |
| 9006    | PAINE STREET           | 850            | 1500         | 650        | UA6            | Unsealed           | Jul-04                      | Council            | Kendall Street - End                                  | Brim              |                    | Urban          |

YARRIAMBIAICK SHIRE COUNCIL  
ROAD REGISTER  
SCHEDULE 1

VERSION - 10

| Road Id | Road Name                | Start Distance | End Distance | Length (m) | Road Hierarchy | Sealed or Unsealed | Date Proclaimed Public Road | Asset Owner | From - To Segment Detail                             | District Location | Boundaries of Road | Urban or Rural |
|---------|--------------------------|----------------|--------------|------------|----------------|--------------------|-----------------------------|-------------|--|-------------------|--------------------|----------------|
| 1867    | PARKER ROAD              | 0              | 1830         | 1830       | RA6            | Unsealed           | Jul-04                      | Council     | 00 at Wyperfeld Road - North end                     | E2                |                    | Rural          |
| 1946    | PARSONS ROAD             | 0              | 1710         | 1710       | RA6            | Unsealed           | Jul-04                      | Council     | 00 at Kewell Tarkedia Road - Sheep Hills Minyip Road | M6                |                    | Rural          |
| 8160    | PARSONS STREET           | 0              | 60           | 60         | UA1            | Sealed             | Jul-04                      | Council     | Henty Highway - Property boundary                    | Warracknabeal     |                    | Urban          |
| 9610    | PATCHEWOLLOCK Lane 01    | 0              | 166          | 166        | UA5            | Unsealed           | Jul-04                      | Council     | Yenolom Street - Barnes Street                       | Patchewollock     |                    | Urban          |
| 9610    | PATCHEWOLLOCK Lane 01    | 166            | 332          | 166        | UA6            | Unsealed           | Jul-04                      | Council     | Barnes Street - Kernot Street                        | Patchewollock     |                    | Urban          |
| 1114    | PATCHEWOLLOCK TEMPY ROAD | 0              | 340          | 340        | RC1            | Sealed             | Jul-04                      | Council     | 00 at Sunraysia Higway -                             | B3/A5             |                    | Rural          |
| 1114    | PATCHEWOLLOCK TEMPY ROAD | 340            | 1590         | 1250       | RC1            | Sealed             | Jul-04                      | Council     | 00 at Sunraysia Higway -                             | B3/A5             |                    | Rural          |
| 1114    | PATCHEWOLLOCK TEMPY ROAD | 1590           | 2330         | 740        | RC1            | Sealed             | Jul-04                      | Council     | 00 at Sunraysia Higway -                             | B3/A5             |                    | Rural          |
| 1114    | PATCHEWOLLOCK TEMPY ROAD | 2330           | 3250         | 920        | RC1            | Sealed             | Jul-04                      | Council     | 00 at Sunraysia Higway -                             | B3/A5             |                    | Rural          |
| 1114    | PATCHEWOLLOCK TEMPY ROAD | 3250           | 3470         | 220        | RC1            | Sealed             | Jul-04                      | Council     | 00 at Sunraysia Higway -                             | B3/A5             |                    | Rural          |
| 1114    | PATCHEWOLLOCK TEMPY ROAD | 3470           | 4530         | 1060       | RC1            | Sealed             | Jul-04                      | Council     | 00 at Sunraysia Higway -                             | B3/A5             |                    | Rural          |
| 1114    | PATCHEWOLLOCK TEMPY ROAD | 4530           | 5000         | 470        | RC1            | Sealed             | Jul-04                      | Council     | 00 at Sunraysia Higway -                             | B3/A5             |                    | Rural          |
| 1114    | PATCHEWOLLOCK TEMPY ROAD | 5000           | 6460         | 1460       | RC1            | Sealed             | Jul-04                      | Council     | 00 at Sunraysia Higway - Quinanes Rd                 | B3/A5             |                    | Rural          |
| 1114    | PATCHEWOLLOCK TEMPY ROAD | 6460           | 7720         | 1260       | RC1            | Sealed             | Jul-04                      | Council     | 00 at Sunraysia Higway -                             | B3/A5             |                    | Rural          |
| 1114    | PATCHEWOLLOCK TEMPY ROAD | 7720           | 8970         | 1250       | RC1            | Sealed             | Jul-04                      | Council     | 00 at Sunraysia Higway -                             | B3/A5             |                    | Rural          |
| 1114    | PATCHEWOLLOCK TEMPY ROAD | 8970           | 9720         | 750        | RC2            | Unsealed           | Jul-04                      | Council     | 00 at Sunraysia Higway - Dering Road                 | B3/A5             |                    | Rural          |
| 1114    | PATCHEWOLLOCK TEMPY ROAD | 9720           | 12630        | 2910       | RC2            | Unsealed           | Jul-04                      | Council     | 00 at Sunraysia Higway - End of Gravel               | B3/A5             |                    | Rural          |
| 1114    | PATCHEWOLLOCK TEMPY ROAD | 12630          | 13630        | 1000       | RC2            | Unsealed           | Jul-04                      | Council     | 00 at Sunraysia Higway - End of Gravel               | B3/A5             |                    | Rural          |
| 1114    | PATCHEWOLLOCK TEMPY ROAD | 13630          | 15130        | 1500       | RC1            | Sealed             | Jul-04                      | Council     | 00 at Sunraysia Higway - Change                      | B3/A5             |                    | Rural          |
| 1114    | PATCHEWOLLOCK TEMPY ROAD | 15130          | 16680        | 1550       | RC1            | Sealed             | Jul-04                      | Council     | 00 at Sunraysia Higway -                             | B3/A5             |                    | Rural          |
| 1114    | PATCHEWOLLOCK TEMPY ROAD | 16680          | 17990        | 1310       | RC1            | Sealed             | Jul-04                      | Council     | 00 at Sunraysia Higway -                             | B3/A5             |                    | Rural          |
| 1114    | PATCHEWOLLOCK TEMPY ROAD | 17990          | 18260        | 270        | RC1            | Sealed             | Jul-04                      | Council     | 00 at Sunraysia Higway -                             | B3/A5             |                    | Rural          |
| 1114    | PATCHEWOLLOCK TEMPY ROAD | 18260          | 19520        | 1260       | RC1            | Sealed             | Jul-04                      | Council     | 00 at Sunraysia Higway -                             | B3/A5             |                    | Rural          |
| 1114    | PATCHEWOLLOCK TEMPY ROAD | 19520          | 19810        | 290        | RC1            | Sealed             | Jul-04                      | Council     | 00 at Sunraysia Higway -                             | B3/A5             |                    | Rural          |
| 1114    | PATCHEWOLLOCK TEMPY ROAD | 19810          | 19960        | 150        | RC1            | Sealed             | Jul-04                      | Council     | 00 at Sunraysia Higway -                             | B3/A5             |                    | Rural          |
| 1114    | PATCHEWOLLOCK TEMPY ROAD | 19960          | 20285        | 325        | RC1            | Sealed             | Jul-04                      | Council     | 00 at Sunraysia Higway -                             | B3/A5             |                    | Rural          |
| 1114    | PATCHEWOLLOCK TEMPY ROAD | 20285          | 20505        | 220        | RC1            | Sealed             | Jul-04                      | Council     | 00 at Sunraysia Higway -                             | B3/A5             |                    | Rural          |
| 1114    | PATCHEWOLLOCK TEMPY ROAD | 20505          | 21015        | 510        | RC1            | Sealed             | Jul-04                      | Council     | 00 at Sunraysia Higway -                             | B3/A5             |                    | Rural          |
| 1114    | PATCHEWOLLOCK TEMPY ROAD | 21015          | 21180        | 165        | RC1            | Sealed             | Jul-04                      | Council     | 00 at Sunraysia Higway -                             | B3/A5             |                    | Rural          |
| 1114    | PATCHEWOLLOCK TEMPY ROAD | 21180          | 21345        | 165        | RC1            | Sealed             | Jul-04                      | Council     | 00 at Sunraysia Higway - Hopetoun Walpeup road       | B3/A5             |                    | Rural          |
| 2039    | PATCHEWOLLOCK TIP ROAD   | 0              | 380          | 380        | RA2            | Unsealed           | Jul-04                      | Council     | 00 at Hopetoun Walpeup Road - Tip Entrance           | B3                |                    | Rural          |
| 2039    | PATCHEWOLLOCK TIP ROAD   | 380            | 1080         | 700        | RA6            | Unsealed           | Jul-04                      | Council     | 00 at Hopetoun Walpeup Road - End                    | B3                |                    | Rural          |
| 1905    | PAYNE LANE               | 0              | 330          | 330        | RA2            | Unsealed           | Jul-04                      | Buloke      | 00 at Walders Road -                                 | J8                | YSC-BSC            | Rural          |



YARRIAMBIACK SHIRE COUNCIL  
ROAD REGISTER  
SCHEDULE 1

VERSION - 10

| Road Id | Road Name                | Start Distance | End Distance | Length (m) | Road Hierarchy | Sealed or Unsealed | Date Proclaimed Public Road | Asset Owner | From - To Segment Detail                          | District Location | Boundaries of Road | Urban or Rural |
|---------|--------------------------|----------------|--------------|------------|----------------|--------------------|-----------------------------|-------------|---|-------------------|--------------------|----------------|
| 1905    | PAYNE LANE               | 330            | 1080         | 750        | RA6            | Unsealed           | Jul-04                      | Buloke      | 00 at Walders Road - North end                    | J8                |                    | Rural          |
| 1786    | PAYNES ROAD              | 0              | 770          | 770        | RA2            | Unsealed           | Jul-04                      | Council     | 00 at Borung Highway -                            | K6                |                    | Rural          |
| 1786    | PAYNES ROAD              | 770            | 4470         | 3700       | RA6            | Unsealed           | Jul-04                      | Council     | 00 at Borung Highway - W'beal Birchip Road        | K6                |                    | Rural          |
| 1786    | PAYNES ROAD              | 4470           | 5350         | 880        | RA7            | Unsealed           | Jul-04                      | Council     | 00 at Borung Highway - Bangerang Road             | K6                |                    | Rural          |
| 1529    | PAYNTERS ROAD            | 0              | 3260         | 3260       | RA6            | Unsealed           | Jul-04                      | Council     | 00 at Donald Laen Road - Back Road                | M8/M9             |                    | Rural          |
| 1178    | PEARCE & BARBARY ROAD    | 0              | 1530         | 1530       | RA2            | Unsealed           | Jul-04                      | Council     | 00 at Sunraysia Highway -                         | D7/E7             |                    | Rural          |
| 1178    | PEARCE & BARBARY ROAD    | 1530           | 2730         | 1200       | RA6            | Unsealed           | Jul-04                      | Council     | 00 at Sunraysia Highway - Binders Road            | D7/E7             |                    | Rural          |
| 1939    | PENNY ROAD               | 0              | 4810         | 4810       | RA6            | Unsealed           | Jul-04                      | Council     | 00 at Boolite Donald Road - Carron Lawler Road    | L8                |                    | Rural          |
| 1576    | PEPPERCORN WAY           | 0              | 233          | 233        | UA1            | Sealed             | Jul-04                      | Council     | Dumboy Road - C McFarlanes house                  | Warracknabeal     |                    | Urban          |
| 1916    | PERRIS ROAD              | 0              | 560          | 560        | RA2            | Unsealed           | Jul-04                      | Council     | 00 at Cannum 5 Chain Road -                       | L4                |                    | Rural          |
| 1916    | PERRIS ROAD              | 560            | 2440         | 1880       | RA6            | Unsealed           | Jul-04                      | Council     | 00 at Cannum 5 Chain Road - Antwerp Road          | L4                |                    | Rural          |
| 8312    | PETERING STREET          | 0              | 83           | 83         | UA1            | Sealed             | Jul-04                      | Council     | Mill - Change                                     | Minyip            |                    | Urban          |
| 8312    | PETERING STREET          | 83             | 185          | 102        | UA1            | Sealed             | Jul-04                      | Council     | Change - Church                                   | Minyip            |                    | Urban          |
| 8312    | PETERING STREET          | 185            | 215          | 30         | UA1            | Sealed             | Jul-04                      | Council     | Church - Church                                   | Minyip            |                    | Urban          |
| 8312    | PETERING STREET          | 215            | 417          | 202        | UA1            | Sealed             | Jul-04                      | Council     | Church - Foundry                                  | Minyip            |                    | Urban          |
| 8312    | PETERING STREET          | 417            | 447          | 30         | UA1            | Sealed             | Jul-04                      | Council     | Foundry - Foundry                                 | Minyip            |                    | Urban          |
| 8312    | PETERING STREET          | 447            | 648          | 201        | UA1            | Sealed             | Jul-04                      | Council     | Foundry - McLeod                                  | Minyip            |                    | Urban          |
| 8312    | PETERING STREET          | 648            | 678          | 30         | UA1            | Sealed             | Jul-04                      | Council     | McLeod - McLeod                                   | Minyip            |                    | Urban          |
| 2044    | PETERINGS ROAD NORTH     | 0              | 1800         | 1800       | RC2            | Unsealed           | Jul-04                      | Council     | 00 at Banyena Pimpinio Road - Minyip Coromby Road | O6                |                    | Rural          |
| 1807    | PETERINGS ROAD SOUTH     | 0              | 800          | 800        | RA5            | Unsealed           | Jul-04                      | Council     | 00 at Banyena Pimpinio Road -                     | O6                |                    | Rural          |
| 1807    | PETERINGS ROAD SOUTH     | 800            | 1910         | 1110       | RA6            | Unsealed           | Jul-04                      | Council     | 00 at Banyena Pimpinio Road - Holtkamps Road      | O6                |                    | Rural          |
| 1789    | PETERS ROAD              | 0              | 1470         | 1470       | RA2            | Unsealed           | Jul-04                      | Council     | 00 at Borung Highway - Antwep Road                | L4                |                    | Rural          |
| 1789    | PETERS ROAD              | 1470           | 1700         | 230        | RA2            | Unsealed           | Jul-04                      | Council     | 00 at Borung Highway - Peters' entrance           | L4                |                    | Rural          |
| 1222    | PHELANS ROAD             | 0              | 1230         | 1230       | RA2            | Unsealed           | Jul-04                      | Council     | 00 at Birchip Rainbow Road -                      | G7/H7             |                    | Rural          |
| 1222    | PHELANS ROAD             | 1230           | 2275         | 1045       | RA2            | Unsealed           | Jul-04                      | Council     | 00 at Birchip Rainbow Road -                      | G7/H7             |                    | Rural          |
| 1222    | PHELANS ROAD             | 2275           | 3040         | 765        | RA6            | Unsealed           | Jul-04                      | Council     | 00 at Birchip Rainbow Road -                      | G7/H7             |                    | Rural          |
| 1222    | PHELANS ROAD             | 3040           | 3610         | 570        | RA6            | Unsealed           | Jul-04                      | Council     | 00 at Birchip Rainbow Road - McPhersons Roaad     | G7/H7             |                    | Rural          |
| 1918    | PHILLIPS ROAD            | 0              | 2560         | 2560       | RA6            | Unsealed           | Jul-04                      | Council     | 00 at Borung Highway - Aubrey Road                | K5                |                    | Rural          |
| 9213    | PHILLIPS STREET (BEULAH) | 0              | 99           | 99         | UA1            | Sealed             | Jul-04                      | Council     | School St - Higginbotham St                       | Beulah            |                    | Urban          |
| 9213    | PHILLIPS STREET (BEULAH) | 99             | 119          | 20         | UA1            | Sealed             | Jul-04                      | Council     | Higginbotham St - Higginbotham St                 | Beulah            |                    | Urban          |
| 9213    | PHILLIPS STREET (BEULAH) | 119            | 280          | 161        | UA1            | Sealed             | Jul-04                      | Council     | Higginbotham St - Lalor Street                    | Beulah            |                    | Urban          |
| 9213    | PHILLIPS STREET (BEULAH) | 280            | 300          | 20         | UA1            | Sealed             | Jul-04                      | Council     | Lalor Street - Lalor Street                       | Beulah            |                    | Urban          |
| 9213    | PHILLIPS STREET (BEULAH) | 300            | 420          | 120        | UA1            | Sealed             | Jul-04                      | Council     | Lalor Street - Change                             | Beulah            |                    | Urban          |

YARRIAMBIAICK SHIRE COUNCIL  
ROAD REGISTER  
SCHEDULE 1

VERSION - 10

| Road Id | Road Name                  | Start Distance | End Distance | Length (m) | Road Hierarchy | Sealed or Unsealed | Date Proclaimed Public Road | Asset Owner | From - To Segment Detail                                     | District Location | Boundaries of Road | Urban or Rural |
|---------|----------------------------|----------------|--------------|------------|----------------|--------------------|-----------------------------|-------------|--|-------------------|--------------------|----------------|
| 9213    | PHILLIPS STREET (BEULAH)   | 420            | 462          | 42         | UA1            | Sealed             | Jul-04                      | Council     | Change - Tavernor St   | Beulah            |                    | Urban          |
| 9213    | PHILLIPS STREET (BEULAH)   | 462            | 482          | 20         | UA1            | Sealed             | Jul-04                      | Council     | Taverner St - Taverner St                                    | Beulah            |                    | Urban          |
| 9213    | PHILLIPS STREET (BEULAH)   | 482            | 589          | 107        | UC1            | Sealed             | Jul-04                      | Council     | Taverner St - Gladstone St                                   | Beulah            |                    | Urban          |
| 9213    | PHILLIPS STREET (BEULAH)   | 589            | 610          | 21         | UC1            | Sealed             | Jul-04                      | Council     | Gladstone St - Gladstone St                                  | Beulah            |                    | Urban          |
| 9213    | PHILLIPS STREET (BEULAH)   | 610            | 716          | 106        | UC1            | Sealed             | Jul-04                      | Council     | Gladstone St - Bell St                                       | Beulah            |                    | Urban          |
| 9213    | PHILLIPS STREET (BEULAH)   | 716            | 736          | 20         | UA1            | Sealed             | Jul-04                      | Council     | Bell - Bell St   | Beulah            |                    | Urban          |
| 9213    | PHILLIPS STREET (BEULAH)   | 736            | 828          | 92         | UA1            | Sealed             | Jul-04                      | Council     | Bell St - McKenzie St  | Beulah            |                    | Urban          |
| 9213    | PHILLIPS STREET (BEULAH)   | 828            | 856          | 28         | UA1            | Sealed             | Jul-04                      | Council     | McKenzie St - McKenzie St                                    | Beulah            |                    | Urban          |
| 9213    | PHILLIPS STREET (BEULAH)   | 856            | 1077         | 221        | UA4            | Unsealed           | Jul-04                      | Council     | McKenzie St - Lascelles St                                   | Beulah            |                    | Urban          |
| 9120    | PHILLIPS STREET (HOPETOUN) | 0              | 50           | 50         | UA1            | Sealed             | Jul-04                      | Council     | Dodgshun St - End  | Hopetoun          |                    | Urban          |
| 8313    | PHILLIPS STREET (MINYIP)   | 0              | 201          | 201        | UA1            | Sealed             | Jul-04                      | Council     | Mill - Church  | Minyip            |                    | Urban          |
| 8161    | PHILLIPS STREET (WARRACK)  | 0              | 106          | 106        | UA1            | Sealed             | Jul-04                      | Council     | Anderson St - Jamouneau St                                   | Warracknabeal     |                    | Urban          |
| 8161    | PHILLIPS STREET (WARRACK)  | 106            | 236          | 130        | UA1            | Sealed             | Jul-04                      | Council     | Jamouneau St - Scott Street                                  | Warracknabeal     |                    | Urban          |
| 8161    | PHILLIPS STREET (WARRACK)  | 236            | 289          | 53         | UC1            | Sealed             | Jul-04                      | Council     | Scott Street - Change  | Warracknabeal     |                    | Urban          |
| 8161    | PHILLIPS STREET (WARRACK)  | 289            | 367          | 78         | UC1            | Sealed             | Jul-04                      | Council     | Change - Devereux St   | Warracknabeal     |                    | Urban          |
| 8161    | PHILLIPS STREET (WARRACK)  | 367            | 468          | 101        | UA1            | Sealed             | Jul-04                      | Council     | Devereux St - Molyneaux St                                   | Warracknabeal     |                    | Urban          |
| 1275    | PHITZNER EYS ROAD          | 0              | 2600         | 2600       | RA2            | Unsealed           | Jul-04                      | Council     | 00 at Hopetoun Yaapect Road - Glenore Road                   | E2/F2             |                    | Rural          |
| 1275    | PHITZNER EYS ROAD          | 2600           | 4620         | 2020       | RA2            | Unsealed           | Jul-04                      | Council     | 00 at Hopetoun Yaapect Road - Glenore Road                   | E2/F2             |                    | Rural          |
| 1275    | PHITZNER EYS ROAD          | 4620           | 4800         | 180        | RA5            | Unsealed           | Jul-04                      | Council     | 00 at Hopetoun Yaapect Road -                                | E2/F2             |                    | Rural          |
| 1275    | PHITZNER EYS ROAD          | 4800           | 7750         | 2950       | RA6            | Unsealed           | Jul-04                      | Council     | 00 at Hopetoun Yaapect Road - North End                      | E2/F2             |                    | Rural          |
| 1662    | PICKERING ROAD             | 0              | 3720         | 3720       | RC2            | Unsealed           | Jul-04                      | Buloke      | 00 at Watchem Warracknabeal Road -                           | J8                | YSC-BSC            | Rural          |
| 1662    | PICKERING ROAD             | 3720           | 4820         | 1100       | RC2            | Unsealed           | Jul-04                      | Buloke      | 00 at Watchem Warracknabeal Road - South Boundary Road       | J8                | YSC-BSC            | Rural          |
| 1788    | PIETSCH ROAD               | 0              | 1990         | 1990       | RA6            | Unsealed           | Jul-04                      | Council     | 00 at Borung Highway - Lah Angle Road                        | K7                |                    | Rural          |
| 1117    | PINE GULLY ROAD            | 0              | 840          | 840        | RA2            | Unsealed           | Jul-04                      | Council     | 00 at Patchewollock Sea Lake Road - Patchewollock Tempy Road | B3/B4             |                    | Rural          |
| 1117    | PINE GULLY ROAD            | 840            | 3590         | 2750       | RA5            | Unsealed           | Jul-04                      | Council     | 00 at Patchewollock Sea Lake Road - Patchewollock Tempy Road | B3/B4             |                    | Rural          |
| 1117    | PINE GULLY ROAD            | 3590           | 4930         | 1340       | RA2            | Unsealed           | Jul-04                      | Council     | 00 at Patchewollock Sea Lake Road - Patchewollock Tempy Road | B3/B4             |                    | Rural          |
| 2045    | PINE HILL ROAD             | 0              | 1620         | 1620       | RA2            | Unsealed           | Jul-04                      | Council     | 00 at Blue Ribbon Road - End                                 | L3                |                    | Rural          |
| 1113    | PIRRO ROAD                 | 0              | 1500         | 1500       | RC2            | Unsealed           | Jul-04                      | Council     | 00 at Tempy East Road -                                      | A6                |                    | Rural          |
| 1113    | PIRRO ROAD                 | 1500           | 3200         | 1700       | RC2            | Unsealed           | Jul-04                      | Council     | 00 at Tempy East Road -                                      | A6                |                    | Rural          |
| 1113    | PIRRO ROAD                 | 3200           | 4600         | 1400       | RC2            | Unsealed           | Jul-04                      | Council     | 00 at Tempy East Road - Tyenna Road                          | A6                |                    | Rural          |
| 2032    | PLATE SWAMP ROAD           | 0              | 3040         | 3040       | RA6            | Unsealed           | Jul-04                      | Council     | 00 at Golf Road - Robbins Road                               | N7                |                    | Rural          |
| 1871    | PLUMPTON ROAD              | 0              | 1790         | 1790       | RA6            | Unsealed           | Jul-04                      | Council     | 00 at Hopetoun Yaapect Road - Dooleys Road                   | F4                |                    | Rural          |
| 1193    | POHLNERS ROAD              | 0              | 4800         | 4800       | RA6            | Unsealed           | Jul-04                      | Council     | 00 at South End - Two Mile Road                              | F7                | YSC-BSC            | Rural          |



YARRIAMBIA CK SHIRE COUNCIL  
ROAD REGISTER  
SCHEDULE 1

VERSION - 10

| Road Id | Road Name       | Start Distance | End Distance | Length (m) | Road Hierarchy | Sealed or Unsealed | Date Proclaimed Public Road | Asset Owner | From - To Segment Detail                            | District Location | Boundaries of Road | Urban or Rural |
|---------|-----------------|----------------|--------------|------------|----------------|--------------------|-----------------------------|-------------|---|-------------------|--------------------|----------------|
| 1193    | POHLNERS ROAD   | 4800           | 7300         | 2500       | RA6            | Unsealed           | Jul-04                      | Council     | 00 at South End - Nyallo Road                       | F7                |                    | Rural          |
| 1193    | POHLNERS ROAD   | 7300           | 9820         | 2520       | NULL PAV       | Unsealed           | Jul-04                      | Council     | 00 at South End - Hopetoun Sea Lake Road            | F7                |                    | Rural          |
| 1612    | POPES ROAD      | 0              | 1160         | 1160       | RA2            | Unsealed           | Jul-04                      | Council     | 00 at Wimmera Highway -                             | P8                |                    | Rural          |
| 1612    | POPES ROAD      | 1160           | 6300         | 5140       | RA6            | Unsealed           | Jul-04                      | Council     | 00 at Wimmera Highway - Glenorchy Road              | P8                |                    | Rural          |
| 1964    | POWELL LANE     | 0              | 3540         | 3540       | RA6            | Unsealed           | Jul-04                      | Council     | 00 at Dimboola Minyip Rd - Kewell North School Road | M5/N5             |                    | Rural          |
| 1126    | POWELL ROAD     | 0              | 610          | 610        | RA5            | Unsealed           | Jul-04                      | Council     | 00 at Jim Jollys Road -                             | B3/B4             |                    | Rural          |
| 1126    | POWELL ROAD     | 610            | 4270         | 3660       | RA6            | Unsealed           | Jul-04                      | Council     | 00 at Jim Jollys Road - McLeans Finch Road          | B3/B4             |                    | Rural          |
| 1803    | POWER LINE ROAD | 0              | 4060         | 4060       | RA6            | Unsealed           | Jul-04                      | Council     | 00 at Jeparit W'beal Road -                         | J4/K4             |                    | Rural          |
| 1803    | POWER LINE ROAD | 4060           | 4960         | 900        | RA2            | Unsealed           | Jul-04                      | Council     | 00 at Jeparit W'beal Road -                         | J4/K4             |                    | Rural          |
| 1803    | POWER LINE ROAD | 4960           | 5280         | 320        | RA3            | Unsealed           | Jul-04                      | Council     | 00 at Jeparit W'beal Road -                         | J4/K4             |                    | Rural          |
| 1803    | POWER LINE ROAD | 5280           | 7110         | 1830       | RA6            | Unsealed           | Jul-04                      | Council     | 00 at Jeparit W'beal Road - Lah West Road           | J4/K4             |                    | Rural          |
| 1803    | POWER LINE ROAD | 7110           | 8310         | 1200       | RA2            | Unsealed           | Jul-04                      | Council     | 00 at Jeparit W'beal Road -                         | J4/K4             |                    | Rural          |
| 1803    | POWER LINE ROAD | 8310           | 8670         | 360        | RA3            | Unsealed           | Jul-04                      | Council     | 00 at Jeparit W'beal Road -                         | J4/K4             |                    | Rural          |
| 1803    | POWER LINE ROAD | 8670           | 9280         | 610        | RA6            | Unsealed           | Jul-04                      | Council     | 00 at Jeparit W'beal Road - Gouin Road              | J4/K4             |                    | Rural          |
| 2008    | PRESSER ROAD    | 0              | 3200         | 3200       | RA6            | Unsealed           | Jul-04                      | Council     | 00 at Jung Rec Reserve Road - Green Hills Road      | O6                |                    | Rural          |
| 1875    | PRESTON LANE    | 0              | 2210         | 2210       | RA7            | Unsealed           | Jul-04                      | Council     | 00 at Sturrocks Road - Couzner Road                 | I4                |                    | Rural          |
| 1169    | PRICES ROAD     | 0              | 1550         | 1550       | RA2            | Unsealed           | Jul-04                      | Council     | 00 at Lascelles West Road -                         | D5/E5             |                    | Rural          |
| 1169    | PRICES ROAD     | 1550           | 1820         | 270        | RA3            | Unsealed           | Jul-04                      | Council     | 00 at Lascelles West Road -                         | D5/E5             |                    | Rural          |
| 1169    | PRICES ROAD     | 1820           | 3870         | 2050       | RA6            | Unsealed           | Jul-04                      | Council     | 00 at Lascelles West Road - Maidavale Road          | D5/E5             |                    | Rural          |
| 9412    | PROCTOR STREET  | 0              | 142          | 142        | UA1            | Sealed             | Jul-04                      | Council     | Brook St - Barbary St                               | Woomelang         |                    | Urban          |
| 9412    | PROCTOR STREET  | 142            | 166          | 24         | UA1            | Sealed             | Jul-04                      | Council     | Barbary St - Barbary St                             | Woomelang         |                    | Urban          |
| 9412    | PROCTOR STREET  | 166            | 245          | 79         | UA1            | Sealed             | Jul-04                      | Council     | Barbary St - Gloucester St                          | Woomelang         |                    | Urban          |
| 1345    | PULLENS ROAD    | 0              | 1630         | 1630       | RA2            | Unsealed           | Jul-04                      | Council     | 00 at Ailsa Road -                                  | L4/M4             |                    | Rural          |
| 1345    | PULLENS ROAD    | 1630           | 2500         | 870        | RA5            | Unsealed           | Jul-04                      | Council     | 00 at Ailsa Road - Moloneys Road                    | L4/M4             |                    | Rural          |
| 1345    | PULLENS ROAD    | 2500           | 3930         | 1430       | RA5            | Unsealed           | Jul-04                      | Council     | 00 at Ailsa Road -                                  | L4/M4             |                    | Rural          |
| 1345    | PULLENS ROAD    | 3930           | 6630         | 2700       | RA5            | Unsealed           | Jul-04                      | Council     | 00 at Ailsa Road - Barrat Road                      | L4/M4             |                    | Rural          |
| 8162    | PYERS STREET    | 0              | 201          | 201        | UA1            | Sealed             | Jul-04                      | Council     | Thomas Street - Henty Hwy                           | Warracknabeal     |                    | Urban          |
| 1523    | PYRES ROAD      | 0              | 7570         | 7570       | RA6            | Unsealed           | Jul-04                      | Council     | 00 at Rupanyup Road - Lawler Road                   | M7/M8             |                    | Rural          |
| 9815    | QUANDONG STREET | 0              | 156          | 156        | UA1            | Sealed             | Jul-04                      | Council     | Sweetapple Cr - Mallee St                           | Lascelles         |                    | Urban          |
| 9815    | QUANDONG STREET | 156            | 266          | 110        | UA5            | Unsealed           | Jul-04                      | Council     | Mallee Street - Unnamed Street                      | Lascelles         |                    | Urban          |
| 1231    | QUICKS ROAD     | 0              | 1110         | 1110       | RA2            | Unsealed           | Jul-04                      | Council     | 00 at Brim West Road - Ken Quicks Farm Gateway      | I5                |                    | Rural          |
| 1231    | QUICKS ROAD     | 1110           | 2714         | 1604       | RA2            | Unsealed           | Jul-04                      | Council     | 00 at Brim West Road -                              | I5                |                    | Rural          |
| 1231    | QUICKS ROAD     | 2714           | 3180         | 466        | RA2            | Unsealed           | Jul-04                      | Council     | 00 at Brim West Road -                              | I5                |                    | Rural          |

YARRIAMBIACK SHIRE COUNCIL  
ROAD REGISTER  
SCHEDULE 1

VERSION - 10

| Road Id | Road Name             | Start Distance | End Distance | Length (m) | Road Hierarchy | Sealed or Unsealed | Date Proclaimed Public Road | Asset Owner | From - To Segment Detail                         | District Location | Boundaries of Road | Urban or Rural |
|---------|-----------------------|----------------|--------------|------------|----------------|--------------------|-----------------------------|-------------|--|-------------------|--------------------|----------------|
| 1231    | QUICKS ROAD           | 3180           | 3610         | 430        | RA2            | Unsealed           | Jul-04                      | Council     | 00 at Brim West Road - Golders Road              | I5                |                    | Rural          |
| 1231    | QUICKS ROAD           | 3610           | 9300         | 5690       | RA6            | Unsealed           | Jul-04                      | Council     | 00 at Brim West Road - Galaquil West Road        | I5                |                    | Rural          |
| 1104    | QUINANES ROAD         | 0              | 1310         | 1310       | RC2            | Unsealed           | Jul-04                      | Council     | 00 at Patchewollock Tempy Road -                 | A4                |                    | Rural          |
| 1104    | QUINANES ROAD         | 1310           | 2860         | 1550       | RC2            | Unsealed           | Jul-04                      | Council     | 00 at Patchewollock Tempy Road - View Point Road | A4                |                    | Rural          |
| 1104    | QUINANES ROAD         | 2860           | 5550         | 2690       | RC2            | Unsealed           | Jul-04                      | Council     | 00 at Patchewollock Tempy Road - Shire Boundary  | A4                |                    | Rural          |
| 1526    | R FUNCKES ROAD        | 0              | 2140         | 2140       | RA2            | Unsealed           | Jul-04                      | Council     | 00 at Minyip Rich Avon Road -                    | N8                |                    | Rural          |
| 1526    | R FUNCKES ROAD        | 2140           | 3620         | 1480       | RA6            | Unsealed           | Jul-04                      | Council     | 00 at Minyip Rich Avon Road - Burrum Lawler Road | N8                |                    | Rural          |
| 8311    | R LEARMONTH ROAD      | 0              | 360          | 360        | RC1            | Sealed             | Jul-04                      | Council     | 00 at Stawell W'beal - Change                    | Minyip            |                    | Rural          |
| 8311    | R LEARMONTH ROAD      | 360            | 850          | 490        | RC1            | Sealed             | Jul-04                      | Council     | Change - South Street                            | Minyip            |                    | Rural          |
| 8311    | R LEARMONTH ROAD      | 850            | 878          | 28         | RC1            | Sealed             | Jul-04                      | Council     | South Street - South Street                      | Minyip            |                    | Rural          |
| 8311    | R LEARMONTH ROAD      | 878            | 994          | 116        | RC1            | Sealed             | Jul-04                      | Council     | South Street - Change                            | Minyip            |                    | Rural          |
| 8311    | R LEARMONTH ROAD      | 994            | 1319         | 325        | RC1            | Sealed             | Jul-04                      | Council     | Change - Hot Mix                                 | Minyip            |                    | Rural          |
| 8311    | R LEARMONTH ROAD      | 1319           | 1363         | 44         | RC1            | Sealed             | Jul-04                      | Council     | Hotmix - Donald Murtoa Rd-Coutts Road            | Minyip            |                    | Rural          |
| 1980    | R WOODS ROAD          | 0              | 380          | 380        | RA5            | Unsealed           | Jul-04                      | Buloke      | 00 at Donald Laen Road -                         | M8/M9             | YSC-BSC            | Rural          |
| 1980    | R WOODS ROAD          | 380            | 3280         | 2900       | RA6            | Unsealed           | Jul-04                      | Buloke      | 00 at Donald Laen Road - Back Road               | M8/M9             | YSC-BSC            | Rural          |
| 1980    | R WOODS ROAD          | 3280           | 5980         | 2700       | RA6            | Unsealed           | Jul-04                      | Buloke      | 00 at Donald Laen Road - Burrum Lawler Road      | M8/M9             | YSC-BSC            | Rural          |
| 1502    | RABLS ROAD            | 0              | 510          | 510        | RA2            | Unsealed           | Jul-04                      | Council     | 00 at Hopefields Road -                          | P6                |                    | Rural          |
| 1502    | RABLS ROAD            | 510            | 1060         | 550        | RA5            | Unsealed           | Jul-04                      | Council     | 00 at Hopefields Road -                          | P6                |                    | Rural          |
| 1502    | RABLS ROAD            | 1060           | 1630         | 570        | RA2            | Unsealed           | Jul-04                      | Council     | 00 at Hopefields Road - Ashens Jackson Road      | P6                |                    | Rural          |
| 1502    | RABLS ROAD            | 1630           | 3270         | 1640       | RA6            | Unsealed           | Jul-04                      | Council     | 00 at Hopefields Road - Murtoa Glenorchy Road    | P6                |                    | Rural          |
| 1590    | RACECOURSE ROAD       | 0              | 490          | 490        | RC1            | Sealed             | Jul-04                      | Council     | 00 at Murtoa Glenorchy Rd - McClintock Street    | P6                |                    | Rural          |
| 1590    | RACECOURSE ROAD       | 490            | 780          | 290        | RA6            | Unsealed           | Jul-04                      | Council     | 00 at Murtoa Glenorchy Rd - Gulbin Road          | P6                |                    | Rural          |
| 9306    | RAGGATT STREET        | 0              | 262          | 262        | UA1            | Sealed             | Jul-04                      | Council     | Germaine - Cowan                                 | Yaapeet           |                    | Urban          |
| 9413    | RAILWAY CRESCENT      | 0              | 201          | 201        | UA1            | Sealed             | Jul-04                      | Council     | Brook St - End                                   | Woomelang         |                    | Urban          |
| 8327    | RAILWAY LANE (Minyip) | 0              | 123          | 123        | UA5            | Unsealed           | Jul-04                      | Council     | Reservoir Road - Carroll Street                  | Minyip            |                    | Urban          |
| 8327    | RAILWAY LANE (Minyip) | 123            | 383          | 260        | UA4            | Unsealed           | Jul-04                      | Council     | Carroll Street - Wimmera Street                  | Minyip            |                    | Urban          |
| 9220    | RAILWAY LANE (Beulah) | 0              | 240          | 240        | NULL PAV       | Unsealed           | Jul-04                      | Council     | Bell Street - Murdoch Street                     | Beulah            |                    | Urban          |
| 1817    | RAILWAY ROAD          | 0              | 356          | 356        | RA1            | Sealed             | Jul-04                      | Council     | Yaapeet West Road - End                          | Yaapeet           |                    | Rural          |
| 8164    | RAILWAY STREET        | 0              | 148          | 148        | UA1            | Sealed             | Jul-04                      | Council     | Bowman St - Change                               | Warracknabeal     |                    | Urban          |
| 8164    | RAILWAY STREET        | 148            | 281          | 133        | UA5            | Unsealed           | Jul-04                      | Council     | Change - End                                     | Warracknabeal     |                    | Urban          |
| 8141    | RAINBOW ROAD          | 0              | 35           | 35         | UC1            | Sealed             | Jul-04                      | VicRoads    | Kelsall St - Asquith Ave                         | Warracknabeal     | VicRoads           | Urban          |
| 8141    | RAINBOW ROAD          | 35             | 103          | 68         | UC1            | Sealed             | Jul-04                      | VicRoads    | Asquith Ave - Bowman St                          | Warracknabeal     | VicRoads           | Urban          |
| 8141    | RAINBOW ROAD          | 103            | 123          | 20         | UC1            | Sealed             | Jul-04                      | VicRoads    | Bowman St - Bowman St                            | Warracknabeal     | VicRoads           | Urban          |



YARRIAMBIACK SHIRE COUNCIL  
ROAD REGISTER  
SCHEDULE 1

VERSION - 10

| Road Id | Road Name                   | Start Distance | End Distance | Length (m) | Road Hierarchy | Sealed or Unsealed | Date Proclaimed Public Road | Asset Owner | From - To Segment Detail                          | District Location | Boundaries of Road | Urban or Rural |
|---------|-----------------------------|----------------|--------------|------------|----------------|--------------------|-----------------------------|-------------|---|-------------------|--------------------|----------------|
| 8141    | RAINBOW ROAD                | 123            | 440          | 317        | UC1            | Sealed             | Jul-04                      | VicRoads    | Bowman St - Ross Street                           | Warracknabeal     | VicRoads           | Urban          |
| 1266    | RAINBOW WYPERFELD PARK ROAD | 0              | 3590         | 3590       | RA6            | Unsealed           | Jul-04                      | Council     | 00 at Rainbow Yaapeet Road - Yaapeet West Road    | F1/F2             |                    | Rural          |
| 1266    | RAINBOW WYPERFELD PARK ROAD | 3590           | 7070         | 3480       | RA6            | Unsealed           | Jul-04                      | Council     | 00 at Rainbow Yaapeet Road - Wyperfeld Park Rd    | F1/F2             |                    | Rural          |
| 1661    | RAINBOW YAAPEET ROAD        | 0              | 890          | 890        | RL1            | Sealed             | Jul-04                      | Council     | 00 at Germaine St Yaapeet -                       | F2                |                    | Rural          |
| 1661    | RAINBOW YAAPEET ROAD        | 890            | 1940         | 1050       | RL1            | Sealed             | Jul-04                      | Council     | 00 at Germaine St Yaapeet -                       | F2                |                    | Rural          |
| 1661    | RAINBOW YAAPEET ROAD        | 1940           | 2650         | 710        | RL1            | Sealed             | Jul-04                      | Council     | 00 at Germaine St Yaapeet -                       | F2                |                    | Rural          |
| 1661    | RAINBOW YAAPEET ROAD        | 2650           | 3370         | 720        | RL1            | Sealed             | Jul-04                      | Council     | 00 at Germaine St Yaapeet -                       | F2                |                    | Rural          |
| 1661    | RAINBOW YAAPEET ROAD        | 3370           | 3870         | 500        | RL1            | Sealed             | Jul-04                      | Council     | 00 at Germaine St Yaapeet -                       | F2                |                    | Rural          |
| 1661    | RAINBOW YAAPEET ROAD        | 3870           | 4590         | 720        | RL1            | Sealed             | Jul-04                      | Council     | 00 at Germaine St Yaapeet -                       | F2                |                    | Rural          |
| 1661    | RAINBOW YAAPEET ROAD        | 4590           | 7070         | 2480       | RL1            | Sealed             | Jul-04                      | Council     | 00 at Germaine St Yaapeet -                       | F2                |                    | Rural          |
| 1661    | RAINBOW YAAPEET ROAD        | 7070           | 7150         | 80         | RL1            | Sealed             | Jul-04                      | Council     | 00 at Germaine St Yaapeet -                       | F2                |                    | Rural          |
| 1661    | RAINBOW YAAPEET ROAD        | 7150           | 7380         | 230        | RL1            | Sealed             | Jul-04                      | Council     | 00 at Germaine St Yaapeet - Hopetoun Rainbow Road | F2                |                    | Rural          |
| 9707    | RANDALL LANE                | 0              | 350          | 350        | UA5            | Unsealed           | Jul-04                      | Council     | Sunraysia Highway - Main Street                   | Speed             |                    | Urban          |
| 1537    | RATTRAY ROAD                | 0              | 900          | 900        | RA2            | Unsealed           | Jul-04                      | Council     | 00 at Stawell W'beal Road - Change                | L5/L6             |                    | Rural          |
| 1537    | RATTRAY ROAD                | 900            | 2480         | 1580       | RA2            | Unsealed           | Jul-04                      | Council     | 00 at Stawell W'beal Road - Change                | L5/L6             |                    | Rural          |
| 1537    | RATTRAY ROAD                | 2480           | 3240         | 760        | RA2            | Unsealed           | Jul-04                      | Council     | 00 at Stawell W'beal Road -                       | L5/L6             |                    | Rural          |
| 1537    | RATTRAY ROAD                | 3240           | 3430         | 190        | RA2            | Unsealed           | Jul-04                      | Council     | 00 at Stawell W'beal Road -                       | L5/L6             |                    | Rural          |
| 1537    | RATTRAY ROAD                | 3430           | 4380         | 950        | RA2            | Unsealed           | Jul-04                      | Council     | 00 at Stawell W'Beal Road - Change                | L5/L6             |                    | Rural          |
| 1537    | RATTRAY ROAD                | 4380           | 5100         | 720        | RA2            | Unsealed           | Jul-04                      | Council     | 00 at Stawell W'beal Road -                       | L5/L6             |                    | Rural          |
| 1537    | RATTRAY ROAD                | 5100           | 10310        | 5210       | RA6            | Unsealed           | Jul-04                      | Council     | 00 at Stawell W'beal Road - Sheep Hills Bangerang | L5/L6             |                    | Rural          |
| 9510    | RECREATION STREET           | 0              | 70           | 70         | UA4            | Unsealed           | Jul-04                      | Council     | Sunraysia Highway - East end                      | Tempy             |                    | Urban          |
| 1524    | REDFORDS ROAD               | 0              | 4810         | 4810       | RA6            | Unsealed           | Jul-04                      | Council     | 00 at Donald Murtoa Road - Pyres Road             | M8                |                    | Rural          |
| 1148    | REEDS ROAD                  | 0              | 4940         | 4940       | RA6            | Unsealed           | Jul-04                      | Council     | 00 at Sunraysia Highway - End                     | D6                |                    | Rural          |
| 1744    | RESERVE ROAD                | 0              | 780          | 780        | RA6            | Unsealed           | Jul-04                      | Council     | 00 at Stawell W'beal Rd - Golf Road               | M6                |                    | Rural          |
| 1224    | RICKARDS ROAD               | 0              | 5110         | 5110       | RA6            | Unsealed           | Jul-04                      | Council     | 00 at Galaquil East Road -                        | H6                |                    | Rural          |
| 1224    | RICKARDS ROAD               | 5110           | 5740         | 630        | RA2            | Unsealed           | Jul-04                      | Council     | 00 at Galaquil East Road -                        | H6                |                    | Rural          |
| 1224    | RICKARDS ROAD               | 5740           | 6420         | 680        | RA2            | Unsealed           | Jul-04                      | Council     | 00 at Galaquil East Road -                        | H6                |                    | Rural          |
| 1224    | RICKARDS ROAD               | 6420           | 6870         | 450        | RA2            | Unsealed           | Jul-04                      | Council     | 00 at Galaquil East Road -                        | H6                |                    | Rural          |
| 1224    | RICKARDS ROAD               | 6870           | 7270         | 400        | RA2            | Unsealed           | Jul-04                      | Council     | 00 at Galaquil East Road - Birchip Rainbow Road   | H6                |                    | Rural          |
| 1438    | RIDING BOUNDARY ROAD        | 0              | 2050         | 2050       | RA2            | Unsealed           | Jul-04                      | Council     | 00 at Wimmera Highway -                           | O7                |                    | Rural          |
| 1438    | RIDING BOUNDARY ROAD        | 2050           | 6400         | 4350       | RA6            | Unsealed           | Jul-04                      | Council     | 00 at Wimmera Highway - Holtkamps Road            | O7                |                    | Rural          |
| 1761    | RIFLE BUTTS ROAD            | 0              | 1750         | 1750       | RA6            | Unsealed           | Jul-04                      | Council     | 00 at Nyallo Road - Lake Lascelles Reserve        | F5                |                    | Rural          |
| 1856    | RIFLE BUTTS ROAD 2          | 0              | 2330         | 2330       | RA6            | Unsealed           | Jul-04                      | Council     | 00 at Hindmarsh Shire - Wyperfeld Park Road       | F1                |                    | Rural          |

**YARRIAMBIACK SHIRE COUNCIL**  
**ROAD REGISTER**  
**SCHEDULE 1**

VERSION - 10

| Road Id | Road Name         | Start Distance | End Distance | Length (m) | Road Hierarchy | Sealed or Unsealed | Date Proclaimed Public Road | Asset Owner | From - To Segment Detail                        | District Location | Boundaries of Road | Urban or Rural |
|---------|-------------------|----------------|--------------|------------|----------------|--------------------|-----------------------------|-------------|---|-------------------|--------------------|----------------|
| 1412    | ROBBINS ROAD      | 0              | 2440         | 2440       | RA2            | Unsealed           | Jul-04                      | Council     | 00 at Minyip Coromby Road - Edgertons Road      | N7                |                    | Rural          |
| 1412    | ROBBINS ROAD      | 2440           | 5550         | 3110       | RA6            | Unsealed           | Jul-04                      | Council     | 00 at Minyip Coromby Road - Stawell W'beal Road | N7                |                    | Rural          |
| 9129    | ROBERTS LANE      | 0              | 344          | 344        | UA3            | Sealed             | Jul-04                      | Council     | Mitchell Place - Dodgshun Street                | Hopetoun          |                    | Urban          |
| 9129    | ROBERTS LANE      | 344            | 544          | 200        | UA4            | Unsealed           | Jul-04                      | Council     | Dodgshun Street - South End                     | Hopetoun          |                    | Urban          |
| 1820    | ROBERTS ROAD      | 0              | 3040         | 3040       | RA6            | Unsealed           | Jul-04                      | Council     | 00 at W'beal Rainbow Road -                     | I3                |                    | Rural          |
| 1820    | ROBERTS ROAD      | 3040           | 3770         | 730        | RA6            | Unsealed           | Jul-04                      | Council     | 00 at W'Beal Rainbow Road - Geodetic Road       | I3                |                    | Rural          |
| 1133    | ROBERTS ROAD 2    | 0              | 1500         | 1500       | RA2            | Unsealed           | Jul-04                      | Council     | 00 at Sunraysia Highway -                       | B5                |                    | Rural          |
| 1133    | ROBERTS ROAD 2    | 1500           | 3560         | 2060       | RA2            | Unsealed           | Jul-04                      | Council     | 00 at Sunraysia Highway - West end              | B5                |                    | Rural          |
| 1595    | ROBERTS ROAD 3    | 0              | 2430         | 2430       | RA6            | Unsealed           | Jul-04                      | Council     | 00 at Nyallo Road - Hopetoun Sea Lake Road      | E5                |                    | Rural          |
| 1595    | ROBERTS ROAD 3    | 2430           | 4020         | 1590       | RA5            | Unsealed           | Jul-04                      | Council     | 00 at Nyallo Road - Henty Highway               | E5                |                    | Rural          |
| 9414    | ROBERTS STREET    | 0              | 188          | 188        | UA1            | Sealed             | Jul-04                      | Council     | Brook St - Brock St                             | Woomelang         |                    | Urban          |
| 9414    | ROBERTS STREET    | 188            | 215          | 27         | UA1            | Sealed             | Jul-04                      | Council     | Brock St - Brock St                             | Woomelang         |                    | Urban          |
| 9414    | ROBERTS STREET    | 215            | 486          | 271        | UA1            | Sealed             | Jul-04                      | Council     | Brock St - Gloucester St                        | Woomelang         |                    | Urban          |
| 1622    | ROBERTSON ROAD    | 0              | 650          | 650        | RA2            | Unsealed           | Jul-04                      | Council     | 00 at Sunraysia Highway -                       | B5                |                    | Rural          |
| 1622    | ROBERTSON ROAD    | 650            | 3000         | 2350       | RA7            | Unsealed           | Jul-04                      | Council     | 00 at Sunraysia Highway - East end              | B5                |                    | Rural          |
| 1645    | ROBINS LANE       | 0              | 1920         | 1920       | RA6            | Unsealed           | Jul-04                      | Council     | 00 at Henty Highway - Angle Road                | F5                |                    | Rural          |
| 2040    | ROBINS ROAD       | 0              | 340          | 340        | RA2            | Unsealed           | Jul-04                      | Council     | 00 at Henty Highway - End                       | E5                |                    | Rural          |
| 1791    | ROBINSON LANE     | 0              | 200          | 200        | RA2            | Unsealed           | Jul-04                      | Council     | 00 at Ailsa Road -                              | L5/M5             |                    | Rural          |
| 1791    | ROBINSON LANE     | 200            | 750          | 550        | RA7            | Unsealed           | Jul-04                      | Council     | 00 at Ailsa Road -                              | L5/M5             |                    | Rural          |
| 1791    | ROBINSON LANE     | 750            | 1020         | 270        | RA2            | Unsealed           | Jul-04                      | Council     | 00 at Ailsa Road -                              | L5/M5             |                    | Rural          |
| 1791    | ROBINSON LANE     | 1020           | 1350         | 330        | RA2            | Unsealed           | Jul-04                      | Council     | 00 at Ailsa Road -                              | L5/M5             |                    | Rural          |
| 1791    | ROBINSON LANE     | 1350           | 2490         | 1140       | RA7            | Unsealed           | Jul-04                      | Council     | 00 at Ailsa Road - Moloneys Road                | L5/M5             |                    | Rural          |
| 1791    | ROBINSON LANE     | 2490           | 3810         | 1320       | RA2            | Unsealed           | Jul-04                      | Council     | 00 at Ailsa Road - ends at old house            | L5/M5             |                    | Rural          |
| 1791    | ROBINSON LANE     | 3810           | 4560         | 750        | RA7            | Unsealed           | Jul-04                      | Council     | 00 at Ailsa Road - Mayberrys Road               | L5/M5             |                    | Rural          |
| 1925    | ROCHFORD LANE     | 0              | 4560         | 4560       | RA6            | Unsealed           | Jul-04                      | Council     | 00 at Stawell W'beal Road - Schultzs Road       | L6                |                    | Rural          |
| 1898    | RODDA LANE        | 0              | 3800         | 3800       | RA6            | Unsealed           | Jul-04                      | Council     | 00 at Zanker Road - Graetz Road                 | K4                |                    | Rural          |
| 2028    | ROGERS ROAD       | 0              | 1830         | 1830       | RA6            | Unsealed           | Jul-04                      | Council     | 00 at Holtkamps Road - Banyena Pimoinio Road    | O7                |                    | Rural          |
| 8275    | ROLL LANE         | 0              | 135          | 135        | UA4            | Unsealed           | Jul-04                      | Council     | Molyneaux Street - Tarrant Street               | Warracknabeal     |                    | Urban          |
| 8225    | RON LINGHAM DRIVE | 0              | 437          | 437        | SP2            | Unsealed           | Jul-04                      | Council     | McIntyre Road - McIntosh Ave                    | Rupanyup          |                    | Urban          |
| 8225    | RON LINGHAM DRIVE | 437            | 455          | 18         | SP2            | Unsealed           | Jul-04                      | Council     | McIntosh Ave - McIntosh Ave                     | Rupanyup          |                    | Urban          |
| 8225    | RON LINGHAM DRIVE | 455            | 820          | 365        | SP2            | Unsealed           | Jul-04                      | Council     | McIntosh Ave - Wood Street                      | Rupanyup          |                    | Urban          |
| 1597    | ROSCREA ROAD      | 0              | 839          | 839        | RA2            | Unsealed           | Jul-04                      | Council     | 00 at Longerenong Road - Channel corner         | P6                |                    | Rural          |
| 8166    | ROSE STREET       | 0              | 95           | 95         | UA1            | Sealed             | Jul-04                      | Council     | Hewitt St - Mercer St                           | Warracknabeal     |                    | Urban          |



YARRIAMBIA CK SHIRE COUNCIL  
ROAD REGISTER  
SCHEDULE 1

VERSION - 10

| Road Id | Road Name                | Start Distance | End Distance | Length (m) | Road Hierarchy | Sealed or Unsealed | Date Proclaimed Public Road | Asset Owner | From - To Segment Detail  | District Location | Boundaries of Road | Urban or Rural |
|---------|--------------------------|----------------|--------------|------------|----------------|--------------------|-----------------------------|-------------|---|-------------------|--------------------|----------------|
| 1649    | ROSEBERY CEMETERY ROAD   | 0              | 1540         | 1540       | RA2            | Unsealed           | Jul-04                      | Council     | 00 at Rosebery East Road - Cemetery Gates                       | F5/G5             |                    | Rural          |
| 1649    | ROSEBERY CEMETERY ROAD   | 1540           | 3650         | 2110       | RA6            | Unsealed           | Jul-04                      | Council     | 00 at Rosebery East Road - Goyura East Road                     | F5/G5             |                    | Rural          |
| 1212    | ROSEBERY EAST ROAD       | 0              | 460          | 460        | RA1            | Sealed             | Jul-04                      | Council     | 00 at Henty Highway -   | G5/G7             |                    | Rural          |
| 1212    | ROSEBERY EAST ROAD       | 460            | 1630         | 1170       | RA1            | Sealed             | Jul-04                      | Council     | 00 at Henty Highway -   | G5/G7             |                    | Rural          |
| 1212    | ROSEBERY EAST ROAD       | 1630           | 3290         | 1660       | RA1            | Sealed             | Jul-04                      | Council     | 00 at Henty Highway - 2,492=Rosebery Cemetery Road              | G5/G7             |                    | Rural          |
| 1212    | ROSEBERY EAST ROAD       | 3290           | 8125         | 4835       | RA1            | Sealed             | Jul-04                      | Council     | 00 at Henty Highway - 4,774=Innes Road, 7,614=Hogans/Kranz Road | G5/G7             |                    | Rural          |
| 1212    | ROSEBERY EAST ROAD       | 8125           | 11345        | 3220       | RA1            | Sealed             | Jul-04                      | Council     | 00 at Henty Highway - 10,455=McCarthy Lane                      | G5/G7             |                    | Rural          |
| 1212    | ROSEBERY EAST ROAD       | 11345          | 12160        | 815        | RA2            | Unsealed           | Jul-04                      | Council     | 00 at Henty Highway -   | G5/G7             |                    | Rural          |
| 1212    | ROSEBERY EAST ROAD       | 12160          | 12800        | 640        | RA2            | Unsealed           | Jul-04                      | Council     | 00 at Henty Highway -   | G5/G7             |                    | Rural          |
| 1212    | ROSEBERY EAST ROAD       | 12800          | 13260        | 460        | RA2            | Unsealed           | Jul-04                      | Council     | 00 at Henty Highway - Naylor Road                               | G5/G7             |                    | Rural          |
| 1212    | ROSEBERY EAST ROAD       | 13260          | 13740        | 480        | RA2            | Unsealed           | Jul-04                      | Council     | 00 at Henty Highway -   | G5/G7             |                    | Rural          |
| 1212    | ROSEBERY EAST ROAD       | 13740          | 14200        | 460        | RA3            | Unsealed           | Jul-04                      | Council     | 00 at Henty Highway -   | G5/G7             |                    | Rural          |
| 1212    | ROSEBERY EAST ROAD       | 14200          | 14910        | 710        | RA2            | Unsealed           | Jul-04                      | Council     | 00 at Henty Highway -   | G5/G7             |                    | Rural          |
| 1212    | ROSEBERY EAST ROAD       | 14910          | 15380        | 470        | RA2            | Unsealed           | Jul-04                      | Council     | 00 at Henty Highway -   | G5/G7             |                    | Rural          |
| 1212    | ROSEBERY EAST ROAD       | 15380          | 16090        | 710        | RA6            | Unsealed           | Jul-04                      | Council     | 00 at Henty Highway -   | G5/G7             |                    | Rural          |
| 1212    | ROSEBERY EAST ROAD       | 16090          | 16470        | 380        | RA6            | Unsealed           | Jul-04                      | Council     | 00 at Henty Highway - Shire Boundary                            | G5/G7             | YSC-BSC            | Rural          |
| 1643    | ROSEBERY NORTH WEST ROAD | 0              | 5850         | 5850       | RA5            | Unsealed           | Jul-04                      | Council     | 00 at Henty Highway - Chivell Road                              | G5                |                    | Rural          |
| 1248    | ROSEBERY RAINBOW ROAD    | 0              | 950          | 950        | RC1            | Sealed             | Jul-04                      | Council     | 00 at Henty Highway -   | G2/G5             |                    | Rural          |
| 1248    | ROSEBERY RAINBOW ROAD    | 950            | 2420         | 1470       | RC1            | Sealed             | Jul-04                      | Council     | 00 at Henty Highway -   | G2/G5             |                    | Rural          |
| 1248    | ROSEBERY RAINBOW ROAD    | 2420           | 2850         | 430        | RC1            | Sealed             | Jul-04                      | Council     | 00 at Henty Highway -   | G2/G5             |                    | Rural          |
| 1248    | ROSEBERY RAINBOW ROAD    | 2850           | 4413         | 1563       | RC1            | Sealed             | Jul-04                      | Council     | 00 at Henty Highway -   | G2/G5             |                    | Rural          |
| 1248    | ROSEBERY RAINBOW ROAD    | 4413           | 6857         | 2444       | RC1            | Sealed             | Jul-04                      | Council     | 00 at Henty Highway - Change- end of slurry                     | G2/G5             |                    | Rural          |
| 1248    | ROSEBERY RAINBOW ROAD    | 6857           | 8390         | 1533       | RC1            | Sealed             | Jul-04                      | Council     | 00 at Henty Highway -   | G2/G5             |                    | Rural          |
| 1248    | ROSEBERY RAINBOW ROAD    | 8390           | 9350         | 960        | RC1            | Sealed             | Jul-04                      | Council     | 00 at Henty Highway -   | G2/G5             |                    | Rural          |
| 1248    | ROSEBERY RAINBOW ROAD    | 9350           | 12570        | 3220       | RC1            | Sealed             | Jul-04                      | Council     | 00 at Henty Highway -   | G2/G5             |                    | Rural          |
| 1248    | ROSEBERY RAINBOW ROAD    | 12570          | 14390        | 1820       | RC1            | Sealed             | Jul-04                      | Council     | 00 at Henty Highway - End of seal                               | G2/G5             |                    | Rural          |
| 1248    | ROSEBERY RAINBOW ROAD    | 14390          | 16620        | 2230       | RC2            | Unsealed           | Jul-04                      | Council     | 00 at Henty Highway - Boundary Road                             | G2/G5             |                    | Rural          |
| 1248    | ROSEBERY RAINBOW ROAD    | 16620          | 17120        | 500        | RA6            | Unsealed           | Jul-04                      | Council     | 00 at Henty Highway -   | G2/G5             |                    | Rural          |
| 1248    | ROSEBERY RAINBOW ROAD    | 17120          | 19870        | 2750       | RA6            | Unsealed           | Jul-04                      | Council     | 00 at Henty Highway - McFarlanes Road                           | G2/G5             |                    | Rural          |
| 1248    | ROSEBERY RAINBOW ROAD    | 19870          | 23110        | 3240       | RA6            | Unsealed           | Jul-04                      | Council     | 00 at Henty Highway - Yaapeet Kenmare Road                      | G2/G5             |                    | Rural          |
| 1248    | ROSEBERY RAINBOW ROAD    | 23110          | 26710        | 3600       | RC2            | Unsealed           | Jul-04                      | Council     | 00 at Henty Highway -   | G2/G5             |                    | Rural          |
| 1248    | ROSEBERY RAINBOW ROAD    | 26710          | 27960        | 1250       | RC2            | Unsealed           | Jul-04                      | Council     | 00 at Henty Highway -   | G2/G5             |                    | Rural          |
| 1248    | ROSEBERY RAINBOW ROAD    | 27960          | 28800        | 840        | RC2            | Unsealed           | Jul-04                      | Council     | 00 at Henty Highway -   | G2/G5             |                    | Rural          |

**YARRIAMBIACK SHIRE COUNCIL**  
**ROAD REGISTER**  
**SCHEDULE 1**

VERSION - 10

| Road Id | Road Name             | Start Distance | End Distance | Length (m) | Road Hierarchy | Sealed or Unsealed | Date Proclaimed Public Road | Asset Owner        | From - To Segment Detail  | District Location | Boundaries of Road | Urban or Rural |
|---------|-----------------------|----------------|--------------|------------|----------------|--------------------|-----------------------------|--------------------|---|-------------------|--------------------|----------------|
| 1248    | ROSEBERY RAINBOW ROAD | 28800          | 29630        | 830        | RC2            | Unsealed           | Jul-04                      | Council            | 00 at Henty Highway - Sluggets Road                                       | G2/G5             |                    | Rural          |
| 1248    | ROSEBERY RAINBOW ROAD | 29630          | 31230        | 1600       | RC2            | Unsealed           | Jul-04                      | Council            | 00 at Henty Highway -   | G2/G5             |                    | Rural          |
| 1248    | ROSEBERY RAINBOW ROAD | 31230          | 32890        | 1660       | RC2            | Unsealed           | Jul-04                      | Council            | 00 at Henty Highway - Start seal  | G2/G5             |                    | Rural          |
| 1248    | ROSEBERY RAINBOW ROAD | 32890          | 35420        | 2530       | RC1            | Sealed             | Jul-04                      | Council            | 00 at Henty Highway -   | G2/G5             |                    | Rural          |
| 1248    | ROSEBERY RAINBOW ROAD | 35420          | 35730        | 310        | RC1            | Sealed             | Jul-04                      | Council            | 00 at Henty Highway - Tregenza Road                                       | G2/G5             |                    | Rural          |
| 1248    | ROSEBERY RAINBOW ROAD | 35730          | 38632        | 2902       | RC1            | Sealed             | Jul-04                      | Council            | 00 at Henty Highway - Hopetoun Rainbow Road                               | G2/G5             |                    | Rural          |
| 1215    | ROSEBERY TIP ROAD     | 0              | 2450         | 2450       | RA6            | Unsealed           | Jul-04                      | Council            | 00 at Henty Highway - Rosebery Cemetery Road                              | G5                |                    | Rural          |
| 1365    | ROSES ROAD            | 0              | 1230         | 1230       | RA2            | Unsealed           | Jul-04                      | Council            | 00 at Henty Highway -   | M5                |                    | Rural          |
| 1365    | ROSES ROAD            | 1230           | 2130         | 900        | RA6            | Unsealed           | Jul-04                      | Council            | 00 at Henty Highway - Longerenong W'beal road                             | M5                |                    | Rural          |
| 2025    | ROSS LANE             | 0              | 2390         | 2390       | RA7            | Unsealed           | Jul-04                      | Council            | 00 at Swamp Lane - Grants Road  | O7                |                    | Rural          |
| 1962    | ROSS ROAD             | 0              | 2430         | 2430       | RA6            | Unsealed           | Jul-04                      | Council            | 00 at Geodetic Road - Feerys Road   | M3                |                    | Rural          |
| 1962    | ROSS ROAD             | 2430           | 2600         | 170        | RA2            | Unsealed           | Jul-04                      | Council            | 00 at Geodetic Road -   | M3                |                    | Rural          |
| 1962    | ROSS ROAD             | 2600           | 4010         | 1410       | RA6            | Unsealed           | Jul-04                      | Council            | 00 at Geodetic Road - Wards Road  | M3                |                    | Rural          |
| 8167    | ROSS STREET           | 0              | 280          | 280        | UA1            | Sealed             | Jul-04                      | Council            | Rainbow Rd - Clifford St  | Warracknabeal     |                    | Urban          |
| 8167    | ROSS STREET           | 280            | 380          | 100        | UA4            | Unsealed           | Jul-04                      | Council            | Clifford St - End   | Warracknabeal     |                    | Urban          |
| 1528    | ROWE ROAD             | 0              | 2500         | 2500       | RA2            | Unsealed           | Jul-04                      | Northern Grampians | 00 at Gun Club Road - Minyip Rich Avon Road                               | C4                | YSC-NGSC           | Rural          |
| 1628    | ROWNEYS ROAD          | 0              | 2300         | 2300       | RA6            | Unsealed           | Jul-04                      | Council            | 00 at Graces Road - South end   | C4                |                    | Rural          |
| 1403    | RUPANYUP BOOLITE ROAD | 0              | 3180         | 3180       | RA6            | Unsealed           | Jul-04                      | Council            | 00 at Stawell W'beal Road - Minyip Rich Avon Road                         | M7/N7             |                    | Rural          |
| 1403    | RUPANYUP BOOLITE ROAD | 3180           | 3390         | 210        | RA5            | Unsealed           | Jul-04                      | Council            | 00 at Stawell W'beal Road -   | M7/N7             |                    | Rural          |
| 1403    | RUPANYUP BOOLITE ROAD | 3390           | 6490         | 3100       | RA6            | Unsealed           | Jul-04                      | Council            | 00 at Stawell W'beal Road - Donald Murtoa Road                            | M7/N7             |                    | Rural          |
| 1461    | RUPANYUP BURRUM ROAD  | 0              | 740          | 740        | RA5            | Unsealed           | Jul-04                      | Council            | 00 at End seal - Gibson St -  | O8                |                    | Rural          |
| 1461    | RUPANYUP BURRUM ROAD  | 740            | 3480         | 2740       | RA6            | Unsealed           | Jul-04                      | Council            | 00 at End seal - Gibson St - Morgans Road                                 | O8                |                    | Rural          |
| 1461    | RUPANYUP BURRUM ROAD  | 3480           | 8320         | 4840       | RA6            | Unsealed           | Jul-04                      | Council            | 00 at End seal - Gibson St - Burrum North                                 | O8                |                    | Rural          |
| 1367    | RUPANYUP ROAD         | 0              | 2600         | 2600       | RC1            | Sealed             | Jul-04                      | Council            | 00 at Donald Murtoa Rd - 30m=Donald murtoa Road                           | J7/M7             |                    | Rural          |
| 1367    | RUPANYUP ROAD         | 2600           | 2700         | 100        | RC1            | Sealed             | Jul-04                      | Council            | 00 at Donald Murtoa Rd - Change   | J7/M7             |                    | Rural          |
| 1367    | RUPANYUP ROAD         | 2700           | 2930         | 230        | RC1            | Sealed             | Jul-04                      | Council            | 00 at Donald Murtoa Rd -  | J7/M7             |                    | Rural          |
| 1367    | RUPANYUP ROAD         | 2930           | 4630         | 1700       | RC1            | Sealed             | Jul-04                      | Council            | 00 at Donald Murtoa Rd - 4,545 = Milgates Road                            | J7/M7             |                    | Rural          |
| 1367    | RUPANYUP ROAD         | 4630           | 7730         | 3100       | RC1            | Sealed             | Jul-04                      | Council            | 00 at Donald Murtoa Rd - 6,154 = Walkers Road, 6,908 = Leith Road,        | J7/M7             |                    | Rural          |
| 1367    | RUPANYUP ROAD         | 7730           | 9340         | 1610       | RC1            | Sealed             | Jul-04                      | Council            | 00 at Donald Murtoa Rd - To Change 8,971 = Nuske Road, 7,740 = Pyres Road | J7/M7             |                    | Rural          |
| 1367    | RUPANYUP ROAD         | 9340           | 10950        | 1610       | RC1            | Sealed             | Jul-04                      | Council            | 00 at Donald Murtoa Rd - 10,950 = Boolite Sheep Hills Road                | J7/M7             |                    | Rural          |
| 1367    | RUPANYUP ROAD         | 10950          | 12530        | 1580       | RC1            | Sealed             | Jul-04                      | Council            | 00 at Donald Murtoa Rd - 12,337 = Habels Road                             | J7/M7             |                    | Rural          |
| 1367    | RUPANYUP ROAD         | 12530          | 13850        | 1320       | RC1            | Sealed             | Jul-04                      | Council            | 00 at Donald Murtoa Rd - 13,350 = Nicholson Road, 13,848 = Hepworth Road  | J7/M7             |                    | Rural          |
| 1367    | RUPANYUP ROAD         | 13850          | 15160        | 1310       | RC1            | Sealed             | Jul-04                      | Council            | 00 at Donald Murtoa Rd -  | J7/M7             |                    | Rural          |



**YARRIAMBIA CK SHIRE COUNCIL**  
**ROAD REGISTER**  
**SCHEDULE 1**

VERSION - 10

| Road Id | Road Name                  | Start Distance | End Distance | Length (m) | Road Hierarchy | Sealed or Unsealed | Date Proclaimed Public Road | Asset Owner | From - To Segment Detail   | District Location | Boundaries of Road | Urban or Rural |
|---------|----------------------------|----------------|--------------|------------|----------------|--------------------|-----------------------------|-------------|--|-------------------|--------------------|----------------|
| 1367    | RUPANYUP ROAD              | 15160          | 16770        | 1610       | RC1            | Sealed             | Jul-04                      | Council     | 00 at Donald Murtoa Rd - 15,480 = Mellis Road, 17,014 = Schultzs Road  | J7/M7             |                    | Rural          |
| 1367    | RUPANYUP ROAD              | 16770          | 17020        | 250        | RC1            | Sealed             | Jul-04                      | Council     | 00 at Donald Murtoa Rd - 17,014 = Schultzs Road  | J7/M7             |                    | Rural          |
| 1367    | RUPANYUP ROAD              | 17020          | 17600        | 580        | RC1            | Sealed             | Jul-04                      | Council     | 00 at Donald Murtoa Rd - Change  | J7/M7             |                    | Rural          |
| 1367    | RUPANYUP ROAD              | 17600          | 18180        | 580        | RC1            | Sealed             | Jul-04                      | Council     | 00 at Donald Murtoa Rd - Change  | J7/M7             |                    | Rural          |
| 1367    | RUPANYUP ROAD              | 18180          | 18720        | 540        | RC1            | Sealed             | Jul-04                      | Council     | 00 at Donald Murtoa Rd - Change  | J7/M7             |                    | Rural          |
| 1367    | RUPANYUP ROAD              | 18720          | 21190        | 2470       | RC1            | Sealed             | Jul-04                      | Council     | 00 at Donald Murtoa Rd - 21,140 = Borung Highway Road Res , 21190 = Borung Highway                                 | J7/M7             |                    | Rural          |
| 1367    | RUPANYUP ROAD              | 21190          | 22510        | 1320       | RC1            | Sealed             | Jul-04                      | Council     | 00 at Donald Murtoa Rd - 21,200 = Borung Highway Road Reserve, 21,889 = Areegra East Road                          | J7/M7             |                    | Rural          |
| 1367    | RUPANYUP ROAD              | 22510          | 23550        | 1040       | RC1            | Sealed             | Jul-04                      | Council     | 00 at Donald Murtoa Rd - 23,515 = Greisers Road  | J7/M7             |                    | Rural          |
| 1367    | RUPANYUP ROAD              | 23550          | 24920        | 1370       | RC1            | Sealed             | Jul-04                      | Council     | 00 at Donald Murtoa Rd - 24,913 = Schulz Road  | J7/M7             |                    | Rural          |
| 1367    | RUPANYUP ROAD              | 24920          | 26525        | 1605       | RC1            | Sealed             | Jul-04                      | Council     | 00 at Donald Murtoa Rd - 26,540 = Bangerang Road   | J7/M7             |                    | Rural          |
| 1367    | RUPANYUP ROAD              | 26525          | 28190        | 1665       | RC1            | Sealed             | Jul-04                      | Council     | 00 at Donald Murtoa Rd - 28,170 = Watchem W'beal Road  | J7/M7             |                    | Rural          |
| 1367    | RUPANYUP ROAD              | 28190          | 30320        | 2130       | RC1            | Sealed             | Jul-04                      | Council     | 00 at Donald Murtoa Rd -   | J7/M7             |                    | Rural          |
| 1367    | RUPANYUP ROAD              | 30320          | 30700        | 380        | RC1            | Sealed             | Jul-04                      | Council     | 00 at Donald Murtoa Rd - 30,335 = Muller Road  | J7/M7             |                    | Rural          |
| 1367    | RUPANYUP ROAD              | 30700          | 33470        | 2770       | RC1            | Sealed             | Jul-04                      | Council     | 00 at Donald Murtoa Rd -   | J7/M7             |                    | Rural          |
| 1367    | RUPANYUP ROAD              | 33470          | 34570        | 1100       | RC1            | Sealed             | Jul-04                      | Council     | 00 at Donald Murtoa Rd - 34,570 = W'beal Birchip Road, 34,510 = W'beal Birchip Road Reserve, 33,514 = McLeans Road | J7/M7             |                    | Rural          |
| 1367    | RUPANYUP ROAD              | 34570          | 35130        | 560        | RA6            | Unsealed           | Jul-04                      | Council     | 00 at Donald Murtoa Rd - Taylor Road   | J7/M7             | YSC-BSC            | Rural          |
| 1616    | RUPANYUP SOUTH SCHOOL ROAD | 0              | 4850         | 4850       | RA6            | Unsealed           | Jul-04                      | Council     | 00 at Stawell W'beal Road - McKays Road  | P7/P8             |                    | Rural          |
| 1443    | RURADES ROAD               | 0              | 1550         | 1550       | RA2            | Unsealed           | Jul-04                      | Council     | 00 at Banyena Pimpinio Road -  | O7                |                    | Rural          |
| 1443    | RURADES ROAD               | 1550           | 2080         | 530        | SP2            | Unsealed           | Jul-04                      | Council     | 00 at Banyena Pimpinio Road - Holtkamps Road   | O7                |                    | Rural          |
| 1158    | RUSSELLS ROAD              | 0              | 2090         | 2090       | RA5            | Unsealed           | Jul-04                      | Council     | 00 at Lascelles West Road -  | D5                |                    | Rural          |
| 1158    | RUSSELLS ROAD              | 2090           | 2420         | 330        | RA6            | Unsealed           | Jul-04                      | Council     | 00 at Lascelles West Road - Overalls Road West   | D5                |                    | Rural          |
| 1449    | RUTHERFORDS ROAD           | 0              | 1380         | 1380       | RA2            | Unsealed           | Jul-04                      | Council     | 00 at Minyip Banyena Road -  | N7/O8             |                    | Rural          |
| 1449    | RUTHERFORDS ROAD           | 1380           | 7200         | 5820       | RA6            | Unsealed           | Jul-04                      | Council     | 00 at Minyip Banyena Road - Barkers Road   | N7/O8             |                    | Rural          |
| 1478    | RUWOLDTS ROAD              | 0              | 470          | 470        | RC2            | Unsealed           | Jul-04                      | Council     | 00 at Stawell W'beal Road -  | O7                |                    | Rural          |
| 1478    | RUWOLDTS ROAD              | 470            | 4670         | 4200       | RC2            | Unsealed           | Jul-04                      | Council     | 00 at Stawell W'beal Road 4670-6730  | O6/O7             |                    | Rural          |
| 1478    | RUWOLDTS ROAD              | 4670           | 6730         | 2060       | RC2            | Unsealed           | Jul-04                      | Council     | 00 at Stawell W'beal Road 4670-6730  | O6/O7             |                    | Rural          |
| 1478    | RUWOLDTS ROAD              | 6730           | 8020         | 1290       | RC2            | Unsealed           | Jul-04                      | Council     | 00 at Stawell W'beal Road - Riding Boundary Road   | O8                |                    | Rural          |
| 1992    | RYAN LANE                  | 0              | 1100         | 1100       | RA6            | Unsealed           | Jul-04                      | Council     | 00 at Dunmunkle Creek East Road - Connely Road   | O8                |                    | Rural          |
| 1888    | RYANS ROAD                 | 0              | 4800         | 4800       | RA6            | Unsealed           | Jul-04                      | Council     | 00 at Henty Highway - Constable Road   | I5                |                    | Rural          |
| 1479    | S FLORENCES ROAD           | 0              | 3280         | 3280       | RA6            | Unsealed           | Jul-04                      | Council     | 00 at Stawell W'beal Road - Grants Road  | O7                |                    | Rural          |
| 1118    | SAUNDERS ROAD              | 0              | 4530         | 4530       | RA6            | Unsealed           | Jul-04                      | Council     | 00 at Patchewollock Sea Lake Road - Patchewollock Tempy Road   | B4                |                    | Rural          |
| 1492    | SAWPIT SWAMP ROAD          | 0              | 3790         | 3790       | RA6            | Unsealed           | Jul-04                      | Council     | 00 at Longerenong Road - Murtoa Glenorchy Raoad  | P6                |                    | Rural          |

**YARRIAMBIACK SHIRE COUNCIL**  
**ROAD REGISTER**  
**SCHEDULE 1**

VERSION - 10

| Road Id | Road Name           | Start Distance | End Distance | Length (m) | Road Hierarchy | Sealed or Unsealed | Date Proclaimed Public Road | Asset Owner | From - To Segment Detail                               | District Location | Boundaries of Road | Urban or Rural |
|---------|---------------------|----------------|--------------|------------|----------------|--------------------|-----------------------------|-------------|--|-------------------|--------------------|----------------|
| 1429    | SCHACHES ROAD       | 0              | 700          | 700        | NULL PAV       | Unsealed           | Jul-04                      | Council     | 00 at Yarriambiack Creek - Longerenong W'beal road     | O5/O6             |                    | Rural          |
| 1429    | SCHACHES ROAD       | 700            | 1610         | 910        | RA2            | Unsealed           | Jul-04                      | Council     | 00 at Yarriambiack Creek -                             | O5/O6             |                    | Rural          |
| 1429    | SCHACHES ROAD       | 1610           | 2890         | 1280       | RA5            | Unsealed           | Jul-04                      | Council     | 00 at Yarriambiack Creek - Adlers Road                 | O5/O6             |                    | Rural          |
| 1429    | SCHACHES ROAD       | 2890           | 3080         | 190        | RA2            | Unsealed           | Jul-04                      | Council     | 00 at Yarriambiack Creek -                             | O5/O6             |                    | Rural          |
| 1429    | SCHACHES ROAD       | 3080           | 4150         | 1070       | RA6            | Unsealed           | Jul-04                      | Council     | 00 at Yarriambiack Creek - Green Hills Road            | O5/O6             |                    | Rural          |
| 8168    | SCHICKERLING ST     | 0              | 101          | 101        | UA1            | Sealed             | Jul-04                      | Council     | Kellsall St - Bowman St                                | Warracknabeal     |                    | Urban          |
| 1357    | SCHMIDTS ROAD       | 0              | 350          | 350        | RA5            | Unsealed           | Jul-04                      | Council     | 00 at Newells Road -                                   | M4                |                    | Rural          |
| 1357    | SCHMIDTS ROAD       | 350            | 2600         | 2250       | RA6            | Unsealed           | Jul-04                      | Council     | 00 at Newells Road - Dogwood Road                      | M4                |                    | Rural          |
| 1419    | SCHMIDTS ROAD 2     | 0              | 5160         | 5160       | RA6            | Unsealed           | Jul-04                      | Council     | 00 at Schneiders Road - Lierschs Reserve Road          | N6                |                    | Rural          |
| 1420    | SCHNEIDERS ROAD     | 0              | 4310         | 4310       | RA6            | Unsealed           | Jul-04                      | Council     | 00 at Banyena Pimpinio Road - Drillers Road            | N5/O5             |                    | Rural          |
| 1205    | SCHOFIELDS ROAD     | 0              | 6510         | 6510       | RA6            | Unsealed           | Jul-04                      | Council     | 00 at Henty Highway - Hatchers Road                    | F5                |                    | Rural          |
| 9218    | SCHOOL STREET       | 0              | 108          | 108        | UA1            | Sealed             | Jul-04                      | Council     | Henty Hwy - Phillips St                                | Beulah            |                    | Urban          |
| 9218    | SCHOOL STREET       | 108            | 215          | 107        | UA2            | Unsealed           | Jul-04                      | Council     | Phillips Street - Rec Reserve                          | Beulah            |                    | Urban          |
| 2054    | SCHULTZ CORNER ROAD | 0              | 390          | 390        | RA2            | Unsealed           | Jul-04                      | Council     | 00 at Donald Murtoa Road -                             | N6                |                    | Rural          |
| 2054    | SCHULTZ CORNER ROAD | 390            | 720          | 330        | RA6            | Unsealed           | Jul-04                      | Council     | 00 at Donald Murtoa Road - L Schultzs Road             | N6                |                    | Rural          |
| 1541    | SCHULTZS ROAD       | 0              | 10010        | 10010      | RA6            | Unsealed           | Jul-04                      | Council     | 00 at Stawell W'beal Road - Sheep Hills Bangerang Road | L5/L8             |                    | Rural          |
| 1541    | SCHULTZS ROAD       | 10010          | 10980        | 970        | RA2            | Unsealed           | Jul-04                      | Council     | 00 at Stawell W'beal Road -                            | L5/L8             |                    | Rural          |
| 1541    | SCHULTZS ROAD       | 10980          | 12380        | 1400       | RA6            | Unsealed           | Jul-04                      | Council     | 00 at Stawell W'beal Road -                            | L5/L8             |                    | Rural          |
| 1541    | SCHULTZS ROAD       | 12380          | 14070        | 1690       | RA6            | Unsealed           | Jul-04                      | Council     | 00 at Stawell W'beal Road -                            | L5/L8             |                    | Rural          |
| 1541    | SCHULTZS ROAD       | 14070          | 14990        | 920        | RA6            | Unsealed           | Jul-04                      | Council     | 00 at Stawell W'beal Road -                            | L5/L8             |                    | Rural          |
| 1541    | SCHULTZS ROAD       | 14990          | 15700        | 710        | RA2            | Unsealed           | Jul-04                      | Council     | 00 at Stawell W'beal Road -                            | L5/L8             |                    | Rural          |
| 1541    | SCHULTZS ROAD       | 15700          | 17290        | 1590       | RA2            | Unsealed           | Jul-04                      | Council     | 00 at Stawell W'beal Road -                            | L5/L8             |                    | Rural          |
| 1541    | SCHULTZS ROAD       | 17290          | 18030        | 740        | RA2            | Unsealed           | Jul-04                      | Council     | 00 at Stawell W'beal Road -                            | L5/L8             |                    | Rural          |
| 1541    | SCHULTZS ROAD       | 18030          | 19030        | 1000       | RA2            | Unsealed           | Jul-04                      | Council     | 00 at Stawell W'beal Road - Rupanyup Road              | L5/L8             |                    | Rural          |
| 1541    | SCHULTZS ROAD       | 19030          | 22690        | 3660       | RA6            | Unsealed           | Jul-04                      | Council     | 00 at Stawell W'beal Road -                            | L5/L8             |                    | Rural          |
| 1541    | SCHULTZS ROAD       | 22690          | 24310        | 1620       | NULL PAV       | Unsealed           | Jul-04                      | Council     | 00 at Stawell W'beal Road -                            | L5/L8             |                    | Rural          |
| 1541    | SCHULTZS ROAD       | 24310          | 26550        | 2240       | RA6            | Unsealed           | Jul-04                      | Council     | 00 at Stawell W'beal Road - Borung Highway             | L5/L8             |                    | Rural          |
| 1538    | SCHULTZS ROAD 2     | 0              | 1080         | 1080       | RA2            | Unsealed           | Jul-04                      | Council     | 00 at Donald Murtoa Road -                             | N6                |                    | Rural          |
| 1538    | SCHULTZS ROAD 2     | 1080           | 1360         | 280        | RA2            | Unsealed           | Jul-04                      | Council     | 00 at Donald Murtoa Road - Waller Road                 | N6                |                    | Rural          |
| 1794    | SCHULZ ROAD         | 0              | 4620         | 4620       | RA2            | Unsealed           | Jul-04                      | Council     | 00=Lah Angle Road -                                    | K7/K8             |                    | Rural          |
| 1794    | SCHULZ ROAD         | 4620           | 7070         | 2450       | RA2            | Unsealed           | Jul-04                      | Council     | 00=Lah Angle Road -                                    | K7/K8             |                    | Rural          |
| 1794    | SCHULZ ROAD         | 7070           | 7760         | 690        | RA2            | Unsealed           | Jul-04                      | Council     | 00=Lah Angle Road -                                    | K7/K8             |                    | Rural          |
| 1794    | SCHULZ ROAD         | 7760           | 10220        | 2460       | RA2            | Unsealed           | Jul-04                      | Council     | 00=Lah Angle Road -                                    | K7/K8             |                    | Rural          |



**YARRIAMBIAK SHIRE COUNCIL**  
**ROAD REGISTER**  
**SCHEDULE 1**

VERSION - 10

| Road Id | Road Name               | Start Distance | End Distance | Length (m) | Road Hierarchy | Sealed or Unsealed | Date Proclaimed Public Road | Asset Owner | From - To Segment Detail                  | District Location | Boundaries of Road | Urban or Rural |
|---------|-------------------------|----------------|--------------|------------|----------------|--------------------|-----------------------------|-------------|---|-------------------|--------------------|----------------|
| 1794    | SCHULZ ROAD             | 10220          | 12880        | 2660       | RA6            | Unsealed           | Jul-04                      | Council     | 00=Lah Angle Road - Areegra Exchange Road | K7/K8             |                    | Rural          |
| 1445    | SCHURMANNS ROAD         | 0              | 1280         | 1280       | RA2            | Unsealed           | Jul-04                      | Council     | 00 at Robbins Road -                      | N7                |                    | Rural          |
| 1445    | SCHURMANNS ROAD         | 1280           | 3240         | 1960       | RA6            | Unsealed           | Jul-04                      | Council     | 00 at Robbins Road - Minyip Coromby Road  | N7                |                    | Rural          |
| 1795    | SCHWARZ ROAD            | 0              | 1280         | 1280       | RA2            | Unsealed           | Jul-04                      | Council     | 00 at Wallup Hall Road - Moloneys Road    | M4                |                    | Rural          |
| 8169    | SCOTT STREET            | 0              | 103          | 103        | UA1            | Sealed             | Jul-04                      | Council     | Cemetery Rd - Change                      | Warracknabeal     |                    | Urban          |
| 8169    | SCOTT STREET            | 0              | 232          | 232        | NULL PAV       | Unsealed           | Jul-04                      | Council     | 18.2 Phillips St - Kelsall St             | Warracknabeal     |                    | Urban          |
| 8169    | SCOTT STREET            | 0              | 31           | 31         | NULL PAV       | Unsealed           | Jul-04                      | Council     | 15.16 Woolcock St - Woolcock St           | Warracknabeal     |                    | Urban          |
| 8169    | SCOTT STREET            | 0              | 30           | 30         | NULL PAV       | Unsealed           | Jul-04                      | Council     | 17.9 Phillips St - Kelsall St             | Warracknabeal     |                    | Urban          |
| 8169    | SCOTT STREET            | 0              | 30           | 30         | NULL PAV       | Unsealed           | Jul-04                      | Council     | Lyle Street - Lyle Street                 | Warracknabeal     |                    | Urban          |
| 8169    | SCOTT STREET            | 0              | 30           | 30         | NULL PAV       | Unsealed           | Jul-04                      | Council     | Phillips Street - Phiilips Street         | Warracknabeal     |                    | Urban          |
| 8169    | SCOTT STREET            | 103            | 150          | 47         | UA1            | Sealed             | Jul-04                      | Council     | Change - Bell Street                      | Warracknabeal     |                    | Urban          |
| 8169    | SCOTT STREET            | 150            | 165          | 15         | UA1            | Sealed             | Jul-04                      | Council     | Bell Street - Bell Street                 | Warracknabeal     |                    | Urban          |
| 8169    | SCOTT STREET            | 165            | 211          | 46         | UA1            | Sealed             | Jul-04                      | Council     | Bell Street - Sutcliffe St                | Warracknabeal     |                    | Urban          |
| 8169    | SCOTT STREET            | 211            | 228          | 17         | UA1            | Sealed             | Jul-04                      | Council     | Sutcliffe St - Sutcliffe St               | Warracknabeal     |                    | Urban          |
| 8169    | SCOTT STREET            | 228            | 456          | 228        | UA1            | Sealed             | Jul-04                      | Council     | Sutcliffe St - Change                     | Warracknabeal     |                    | Urban          |
| 8169    | SCOTT STREET            | 456            | 605          | 149        | UA1            | Sealed             | Jul-04                      | Council     | Change - Gardiner St                      | Warracknabeal     |                    | Urban          |
| 8169    | SCOTT STREET            | 605            | 778          | 173        | UC1            | Sealed             | Jul-04                      | Council     | Gardiner St - Werrigar St                 | Warracknabeal     |                    | Urban          |
| 8169    | SCOTT STREET            | 778            | 808          | 30         | UC1            | Sealed             | Jul-04                      | Council     | Werrigar St - Werrigar St                 | Warracknabeal     |                    | Urban          |
| 8169    | SCOTT STREET            | 808            | 893          | 85         | UC1            | Sealed             | Jul-04                      | Council     | Werrigar St - Arnold St                   | Warracknabeal     |                    | Urban          |
| 8169    | SCOTT STREET            | 893            | 914          | 21         | UC1            | Sealed             | Jul-04                      | Council     | Arnold St - Arnold St                     | Warracknabeal     |                    | Urban          |
| 8169    | SCOTT STREET            | 914            | 1009         | 95         | UC1            | Sealed             | Jul-04                      | Council     | Arnold St - Milbourne St                  | Warracknabeal     |                    | Urban          |
| 8169    | SCOTT STREET            | 1009           | 1040         | 31         | UC1            | Sealed             | Jul-04                      | Council     | Milbourne St - Milbourne St               | Warracknabeal     |                    | Urban          |
| 8169    | SCOTT STREET            | 1040           | 1273         | 233        | UC1            | Sealed             | Jul-04                      | Council     | Milbourne St - Lyle Street                | Warracknabeal     |                    | Urban          |
| 8169    | SCOTT STREET            | 1273           | 1516         | 243        | UC1            | Sealed             | Jul-04                      | Council     | Lyle Street - Woolcock St                 | Warracknabeal     |                    | Urban          |
| 8169    | SCOTT STREET            | 1273           | 1516         | 243        | NULL PAV       | Unsealed           | Jul-04                      | Council     | Lyle Street - Woolcock St                 | Warracknabeal     |                    | Urban          |
| 8169    | SCOTT STREET            | 1516           | 1547         | 31         | UC1            | Sealed             | Jul-04                      | Council     | Woolcock St - Woolcock St                 | Warracknabeal     |                    | Urban          |
| 8169    | SCOTT STREET            | 1547           | 1790         | 243        | UC1            | Sealed             | Jul-04                      | Council     | Woolcock St - Phillips St                 | Warracknabeal     |                    | Urban          |
| 8169    | SCOTT STREET            | 1790           | 1820         | 30         | UC1            | Sealed             | Jul-04                      | Council     | Phillips St - Phillips St                 | Warracknabeal     |                    | Urban          |
| 8169    | SCOTT STREET            | 1820           | 2052         | 232        | UC1            | Sealed             | Jul-04                      | Council     | Phillips St - Kelsall St                  | Warracknabeal     |                    | Urban          |
| 9507    | SCOTTS LANE             | 0              | 270          | 270        | RA7            | Unsealed           | Jul-04                      | Council     | Harrison Street - Station Street          | Tempy             |                    | Rural          |
| 1338    | SCOTTS ROAD             | 0              | 1640         | 1640       | RA6            | Unsealed           | Jul-04                      | Council     | 00 at Ailsa Road - Hollands Road          | L4                |                    | Rural          |
| 1957    | SCOTTS ROAD SOUTH       | 0              | 2500         | 2500       | RA7            | Unsealed           | Jul-04                      | Council     | Ailsa Road - Moloneys Road                | L4/M4             |                    | Rural          |
| 1152    | SEA LAKE LASCELLES ROAD | 0              | 440          | 440        | RC1            | Sealed             | Jul-04                      | Council     | 00 at Sunraysia Hwy -                     | D6/C8             |                    | Rural          |

**YARRIAMBIA CK SHIRE COUNCIL**  
**ROAD REGISTER**  
**SCHEDULE 1**

VERSION - 10

| Road Id | Road Name               | Start Distance | End Distance | Length (m) | Road Hierarchy | Sealed or Unsealed | Date Proclaimed Public Road | Asset Owner | From - To Segment Detail   | District Location | Boundaries of Road | Urban or Rural |
|---------|-------------------------|----------------|--------------|------------|----------------|--------------------|-----------------------------|-------------|--|-------------------|--------------------|----------------|
| 1152    | SEA LAKE LASCELLES ROAD | 440            | 1765         | 1325       | RC1            | Sealed             | Jul-04                      | Council     | 00 at Sunraysia Hwy -  | D6/C8             |                    | Rural          |
| 1152    | SEA LAKE LASCELLES ROAD | 1765           | 3135         | 1370       | RC1            | Sealed             | Jul-04                      | Council     | 00 at Sunraysia Hwy -  | D6/C8             |                    | Rural          |
| 1152    | SEA LAKE LASCELLES ROAD | 3135           | 3435         | 300        | RC1            | Sealed             | Jul-04                      | Council     | 00 at Sunraysia Hwy -  | D6/C8             |                    | Rural          |
| 1152    | SEA LAKE LASCELLES ROAD | 3435           | 3655         | 220        | RC1            | Sealed             | Jul-04                      | Council     | 00 at Sunraysia Hwy -  | D6/C8             |                    | Rural          |
| 1152    | SEA LAKE LASCELLES ROAD | 3655           | 3915         | 260        | RC1            | Sealed             | Jul-04                      | Council     | 00 at Sunraysia Hwy -  | D6/C8             |                    | Rural          |
| 1152    | SEA LAKE LASCELLES ROAD | 3915           | 4165         | 250        | RC1            | Sealed             | Jul-04                      | Council     | 00 at Sunraysia Hwy -  | D6/C8             |                    | Rural          |
| 1152    | SEA LAKE LASCELLES ROAD | 4165           | 4330         | 165        | RC1            | Sealed             | Jul-04                      | Council     | 00 at Sunraysia Hwy -  | D6/C8             |                    | Rural          |
| 1152    | SEA LAKE LASCELLES ROAD | 4330           | 4765         | 435        | RC1            | Sealed             | Jul-04                      | Council     | 00 at Sunraysia Hwy -  | D6/C8             |                    | Rural          |
| 1152    | SEA LAKE LASCELLES ROAD | 4765           | 4980         | 215        | RC1            | Sealed             | Jul-04                      | Council     | 00 at Sunraysia Hwy -  | D6/C8             |                    | Rural          |
| 1152    | SEA LAKE LASCELLES ROAD | 4980           | 5190         | 210        | RC1            | Sealed             | Jul-04                      | Council     | 00 at Sunraysia Hwy -  | D6/C8             |                    | Rural          |
| 1152    | SEA LAKE LASCELLES ROAD | 5190           | 5500         | 310        | RC1            | Sealed             | Jul-04                      | Council     | 00 at Sunraysia Hwy -  | D6/C8             |                    | Rural          |
| 1152    | SEA LAKE LASCELLES ROAD | 5500           | 5757         | 257        | RC1            | Sealed             | Jul-04                      | Council     | 00 at Sunraysia Hwy -  | D6/C8             |                    | Rural          |
| 1152    | SEA LAKE LASCELLES ROAD | 5757           | 5980         | 223        | RC1            | Sealed             | Jul-04                      | Council     | 00 at Sunraysia Hwy -  | D6/C8             |                    | Rural          |
| 1152    | SEA LAKE LASCELLES ROAD | 5980           | 6310         | 330        | RC1            | Sealed             | Jul-04                      | Council     | 00 at Sunraysia Hwy -  | D6/C8             |                    | Rural          |
| 1152    | SEA LAKE LASCELLES ROAD | 6310           | 6600         | 290        | RC1            | Sealed             | Jul-04                      | Council     | 00 at Sunraysia Hwy -  | D6/C8             |                    | Rural          |
| 1152    | SEA LAKE LASCELLES ROAD | 6600           | 6780         | 180        | RC1            | Sealed             | Jul-04                      | Council     | 00 at Sunraysia Hwy -  | D6/C8             |                    | Rural          |
| 1152    | SEA LAKE LASCELLES ROAD | 6780           | 7120         | 340        | RC1            | Sealed             | Jul-04                      | Council     | 00 at Sunraysia Hwy -  | D6/C8             |                    | Rural          |
| 1152    | SEA LAKE LASCELLES ROAD | 7120           | 7390         | 270        | RC1            | Sealed             | Jul-04                      | Council     | 00 at Sunraysia Hwy -  | D6/C8             |                    | Rural          |
| 1152    | SEA LAKE LASCELLES ROAD | 7390           | 7800         | 410        | RC1            | Sealed             | Jul-04                      | Council     | 00 at Sunraysia Hwy -  | D6/C8             |                    | Rural          |
| 1152    | SEA LAKE LASCELLES ROAD | 7800           | 7990         | 190        | RC1            | Sealed             | Jul-04                      | Council     | 00 at Sunraysia Hwy -  | D6/C8             |                    | Rural          |
| 1152    | SEA LAKE LASCELLES ROAD | 7990           | 8183         | 193        | RC1            | Sealed             | Jul-04                      | Council     | 00 at Sunraysia Hwy -  | D6/C8             |                    | Rural          |
| 1152    | SEA LAKE LASCELLES ROAD | 8183           | 8939         | 756        | RC1            | Sealed             | Jul-04                      | Council     | 00 at Sunraysia Hwy -  | D6/C8             |                    | Rural          |
| 1152    | SEA LAKE LASCELLES ROAD | 8939           | 10124        | 1185       | RC1            | Sealed             | Jul-04                      | Council     | 00 at Sunraysia Hwy -  | D6/C8             |                    | Rural          |
| 1152    | SEA LAKE LASCELLES ROAD | 10124          | 11264        | 1140       | RC1            | Sealed             | Jul-04                      | Council     | 00 at Sunraysia Hwy -  | D6/C8             |                    | Rural          |
| 1152    | SEA LAKE LASCELLES ROAD | 11264          | 13152        | 1888       | RC1            | Sealed             | Jul-04                      | Council     | 00 at Sunraysia Hwy -  | D6/C8             |                    | Rural          |
| 1152    | SEA LAKE LASCELLES ROAD | 13152          | 13374        | 222        | RC1            | Sealed             | Jul-04                      | Council     | 00 at Sunraysia Hwy -  | D6/C8             |                    | Rural          |
| 1152    | SEA LAKE LASCELLES ROAD | 13374          | 13850        | 476        | RC1            | Sealed             | Jul-04                      | Council     | 00 at Sunraysia Hwy -  | D6/C8             |                    | Rural          |
| 1152    | SEA LAKE LASCELLES ROAD | 13850          | 14372        | 522        | RC1            | Sealed             | Jul-04                      | Council     | 00 at Sunraysia Hwy -  | D6/C8             |                    | Rural          |
| 1152    | SEA LAKE LASCELLES ROAD | 14372          | 17313        | 2941       | RC1            | Sealed             | Jul-04                      | Council     | 00 at Sunraysia Hwy -  | D6/C8             |                    | Rural          |
| 1152    | SEA LAKE LASCELLES ROAD | 17313          | 18915        | 1602       | RC1            | Sealed             | Jul-04                      | Council     | 00 at Sunraysia Hwy -  | D6/C8             |                    | Rural          |
| 1152    | SEA LAKE LASCELLES ROAD | 18915          | 20215        | 1300       | RC1            | Sealed             | Jul-04                      | Council     | 00 at Sunraysia Hwy - End of curve at Mitchells Road -Shire Boundary | D6/C8             |                    | Rural          |
| 1152    | SEA LAKE LASCELLES ROAD | 20215          | 20897        | 682        | RC1            | Sealed             | Jul-04                      | Buloke      | 00 at Sunraysia Hwy - Start of curve at Ninda SW school Road         | D6/C8             | YSC-BSC            | Rural          |
| 1442    | SEMMLERS ROAD           | 0              | 3330         | 3330       | RA6            | Unsealed           | Jul-04                      | Council     | 00 at Wimmera Highway - Green Hills Road                             | O6                |                    | Rural          |



**YARRIAMBIACK SHIRE COUNCIL**  
**ROAD REGISTER**  
**SCHEDULE 1**

VERSION - 10

| Road Id | Road Name                  | Start Distance | End Distance | Length (m) | Road Hierarchy | Sealed or Unsealed | Date Proclaimed Public Road | Asset Owner        | From - To Segment Detail  | District Location | Boundaries of Road | Urban or Rural |
|---------|----------------------------|----------------|--------------|------------|----------------|--------------------|-----------------------------|--------------------|---|-------------------|--------------------|----------------|
| 1362    | SHALDERS ROAD              | 0              | 3000         | 3000       | RA6            | Unsealed           | Jul-04                      | Council            | 00 at Kewell North School Road - Barrat Road  | M5                |                    | Rural          |
| 8170    | SHANK STREET               | 0              | 131          | 131        | UA1            | Sealed             | Jul-04                      | Council            | Devereux St - Molyneaux St  | Warracknabeal     |                    | Urban          |
| 8170    | SHANK STREET               | 131            | 342          | 211        | UA1            | Sealed             | Jul-04                      | Council            | Molyneaux St - Thomas St  | Warracknabeal     |                    | Urban          |
| 8170    | SHANK STREET               | 342            | 381          | 39         | UA2            | Unsealed           | Jul-04                      | Council            | Thomas St - Tarrant St  | Warracknabeal     |                    | Urban          |
| 1235    | SHANNONS ROAD              | 0              | 1820         | 1820       | RA2            | Unsealed           | Jul-04                      | Council            | 00 at Birchip Rainbow Road -  | H4                |                    | Rural          |
| 1235    | SHANNONS ROAD              | 1820           | 3620         | 1800       | RA2            | Unsealed           | Jul-04                      | Council            | 00 at Birchip Rainbow Road - Brentwood West Road  | H4                |                    | Rural          |
| 9215    | SHARPE STREET              | 0              | 355          | 355        | UA1            | Sealed             | Jul-04                      | Council            | Bell Street - Lascelles St  | Beulah            |                    | Urban          |
| 1737    | SHEAN ROAD                 | 0              | 1730         | 1730       | RA6            | Unsealed           | Jul-04                      | Mildura Rural City | 00 at Quinanes Road -   | A4                | YSC-MRCC           | Rural          |
| 1139    | SHEARING SHED ROAD         | 0              | 1620         | 1620       | RA2            | Unsealed           | Jul-04                      | Council            | 00 at Patchewollock Sea Lake Road -   | B6                |                    | Rural          |
| 1139    | SHEARING SHED ROAD         | 1620           | 2160         | 540        | RA2            | Unsealed           | Jul-04                      | Council            | 00 at Patchewollock Sea Lake Road -   | B6                | YSC-BSC            | Rural          |
| 1139    | SHEARING SHED ROAD         | 2160           | 3040         | 880        | RA5            | Unsealed           | Jul-04                      | Council            | 00 at Patchewollock Sea Lake Road -   | B6                | YSC-BSC            | Rural          |
| 1139    | SHEARING SHED ROAD         | 3040           | 4760         | 1720       | RA6            | Unsealed           | Jul-04                      | Council            | 00 at Patchewollock Sea Lake Road - Turriff East Road   | B6                | YSC-BSC            | Rural          |
| 1970    | SHEEHY ROAD                | 0              | 1580         | 1580       | RA6            | Unsealed           | Jul-04                      | Council            | 00 at Daveys Road - Bouchier Lane   | N6                |                    | Rural          |
| 1316    | SHEEP HILLS BANGERANG ROAD | 0              | 1970         | 1970       | RC1            | Sealed             | Jul-04                      | Council            | 00 at Sheep Hills W'beal - 1,626 = Krauses Road   | I6/L6             |                    | Rural          |
| 1316    | SHEEP HILLS BANGERANG ROAD | 1970           | 4588         | 2618       | RC1            | Sealed             | Jul-04                      | Council            | 00 at Sheep Hills W'beal - 3,255 = Bunge/Huebner, 5,279 = Mellis Rd   | I6/L6             |                    | Rural          |
| 1316    | SHEEP HILLS BANGERANG ROAD | 4588           | 4890         | 302        | RC1            | Sealed             | Jul-04                      | Council            | 00 at Sheep Hills W'beal -  | I6/L6             |                    | Rural          |
| 1316    | SHEEP HILLS BANGERANG ROAD | 4890           | 5440         | 550        | RC1            | Sealed             | Jul-04                      | Council            | 00 at Sheep Hills W'beal - 5,279 = Mellis Rd  | I6/L6             |                    | Rural          |
| 1316    | SHEEP HILLS BANGERANG ROAD | 5440           | 5670         | 230        | RC1            | Sealed             | Jul-04                      | Council            | 00 at Sheep Hills Wbeal -   | I6/L6             |                    | Rural          |
| 1316    | SHEEP HILLS BANGERANG ROAD | 5670           | 7970         | 2300       | RC1            | Sealed             | Jul-04                      | Council            | 00 at Sheep Hills W'beal - 6,909 = Schultzs Road, 7,843 = Ratray Road   | I6/L6             |                    | Rural          |
| 1316    | SHEEP HILLS BANGERANG ROAD | 7970           | 9536         | 1566       | RC1            | Sealed             | Jul-04                      | Council            | 00 at Sheep Hills W'beal - 8,935 = Beilby Road  | I6/L6             |                    | Rural          |
| 1316    | SHEEP HILLS BANGERANG ROAD | 9536           | 10995        | 1459       | RC1            | Sealed             | Jul-04                      | Council            | 00 at Sheep Hills W'beal -  | I6/L6             |                    | Rural          |
| 1316    | SHEEP HILLS BANGERANG ROAD | 10995          | 13430        | 2435       | RC1            | Sealed             | Jul-04                      | Council            | 00 at Sheep Hills W'beal - 11,005 = Borung Hwy Road Res , 13,088 = Vollprecht Rd (East)                                 | I6/L6             |                    | Rural          |
| 1316    | SHEEP HILLS BANGERANG ROAD | 13430          | 14430        | 1000       | RC1            | Sealed             | Jul-04                      | Council            | 00 at Sheep Hills W'beal -  | I6/L6             |                    | Rural          |
| 1316    | SHEEP HILLS BANGERANG ROAD | 14430          | 15800        | 1370       | RC1            | Sealed             | Jul-04                      | Council            | 00 at Sheep Hills W'beal - 14,855 = Browns Lane   | I6/L6             |                    | Rural          |
| 1316    | SHEEP HILLS BANGERANG ROAD | 15800          | 17750        | 1950       | RC1            | Sealed             | Jul-04                      | Council            | 00 at Sheep Hills W'beal -  | I6/L6             |                    | Rural          |
| 1316    | SHEEP HILLS BANGERANG ROAD | 17750          | 19686        | 1936       | RC1            | Sealed             | Jul-04                      | Council            | 00 at Sheep Hills W'beal - 17,800 = W'beal Birchip Rd 17,815 = W'beal Birchip Road Res Boundary, 19,597 = Homebush Road | I6/L6             |                    | Rural          |
| 1316    | SHEEP HILLS BANGERANG ROAD | 19686          | 21400        | 1714       | RC1            | Sealed             | Jul-04                      | Council            | 00 at Sheep Hills W'beal - 21,287 = Marshman Road   | I6/L6             |                    | Rural          |
| 1316    | SHEEP HILLS BANGERANG ROAD | 21400          | 22945        | 1545       | RC1            | Sealed             | Jul-04                      | Council            | 00 at Sheep Hills W'beal - 22,920 = Burke Road  | I6/L6             |                    | Rural          |
| 1316    | SHEEP HILLS BANGERANG ROAD | 22945          | 24560        | 1615       | RC1            | Sealed             | Jul-04                      | Council            | 00 at Sheep Hills W'beal - 23,933 = Lah East Road   | I6/L6             |                    | Rural          |
| 1316    | SHEEP HILLS BANGERANG ROAD | 24560          | 26110        | 1550       | RC1            | Sealed             | Jul-04                      | Council            | 00 at Sheep Hills W'beal -  | I6/L6             |                    | Rural          |
| 1316    | SHEEP HILLS BANGERANG ROAD | 26110          | 28680        | 2570       | RC1            | Sealed             | Jul-04                      | Council            | 00 at Sheep Hills W'beal - 27,420 = Brim East School Road   | I6/L6             |                    | Rural          |
| 1316    | SHEEP HILLS BANGERANG ROAD | 28680          | 30853        | 2173       | RC1            | Sealed             | Jul-04                      | Council            | 00 at Sheep Hills W'beal - 30,560 = Brim East Road, 29,747 = T Quick Road, 28,965 = McFarlanes Road                     | I6/L6             |                    | Rural          |

**YARRIAMBIACK SHIRE COUNCIL**  
**ROAD REGISTER**  
**SCHEDULE 1**

VERSION - 10

| Road Id | Road Name                             | Start Distance | End Distance | Length (m) | Road Hierarchy | Sealed or Unsealed | Date Proclaimed Public Road | Asset Owner | From - To Segment Detail   | District Location | Boundaries of Road | Urban or Rural |
|---------|---------------------------------------|----------------|--------------|------------|----------------|--------------------|-----------------------------|-------------|--|-------------------|--------------------|----------------|
| 1316    | <b>SHEEP HILLS BANGERANG ROAD</b>     | 30853          | 31820        | 967        | RC1            | Sealed             | Jul-04                      | Council     | 00 at Sheep Hills W'beal -   | I6/L6             |                    | Rural          |
| 1316    | <b>SHEEP HILLS BANGERANG ROAD</b>     | 31820          | 34230        | 2410       | RC1            | Sealed             | Jul-04                      | Council     | 00 at Sheep Hills W'beal - 34,230 = End seal 32,165 = Wardles Road East, 32,963 = Appledores Road, 33,942 = Baums Road | I6/L6             |                    | Rural          |
| 1316    | <b>SHEEP HILLS BANGERANG ROAD</b>     | 34230          | 35630        | 1400       | RC1            | Sealed             | Jul-04                      | Council     | 00 at Sheep Hills W'beal - 35,265 = Holland Road (East)  | I6/L6             |                    | Rural          |
| 1316    | <b>SHEEP HILLS BANGERANG ROAD</b>     | 35630          | 37050        | 1420       | RC2            | Unsealed           | Jul-04                      | Council     | 00 at Sheep Hills W'beal -   | I6/L6             |                    | Rural          |
| 1316    | <b>SHEEP HILLS BANGERANG ROAD</b>     | 37050          | 38470        | 1420       | RC1            | Sealed             | Jul-04                      | Council     | 00 at Sheep Hills W'beal - 38,470 = Galaquil East Road   | I6/L6             |                    | Rural          |
| 1377    | <b>SHEEP HILLS KELLALAC ROAD</b>      | 0              | 3000         | 3000       | RC1            | Sealed             | Jul-04                      | Council     | 00 at Henty Highway - 55m = Henty Hwy Road Reserve   | I6/L6             |                    | Rural          |
| 1377    | <b>SHEEP HILLS KELLALAC ROAD</b>      | 3000           | 4430         | 1430       | RC1            | Sealed             | Jul-04                      | Council     | 00 at Henty Highway -  | I6/L6             |                    | Rural          |
| 1377    | <b>SHEEP HILLS KELLALAC ROAD</b>      | 4430           | 6200         | 1770       | RC1            | Sealed             | Jul-04                      | Council     | 00 at Henty Highway -  | I6/L6             |                    | Rural          |
| 1377    | <b>SHEEP HILLS KELLALAC ROAD</b>      | 6200           | 8010         | 1810       | RC1            | Sealed             | Jul-04                      | Council     | 00 at Henty Highway -  | I6/L6             |                    | Rural          |
| 1377    | <b>SHEEP HILLS KELLALAC ROAD</b>      | 8010           | 9640         | 1630       | RC1            | Sealed             | Jul-04                      | Council     | 00 at Henty Highway -  | I6/L6             |                    | Rural          |
| 1377    | <b>SHEEP HILLS KELLALAC ROAD</b>      | 9640           | 10545        | 905        | RC1            | Sealed             | Jul-04                      | Council     | 00 at Henty Highway - 10,510 = Stawell W'beal Road Res , 10,545 = Stawell W'beal Road                                  | M5/M6             |                    | Rural          |
| 1695    | <b>SHEEP HILLS MINYIP ROAD</b>        | 0              | 2120         | 2120       | RC1            | Sealed             | Jul-04                      | Council     | 00 at Sheep Hills W'beal - 1,705 = Golf Road   | L6/M6             |                    | Rural          |
| 1695    | <b>SHEEP HILLS MINYIP ROAD</b>        | 2120           | 2640         | 520        | RC1            | Sealed             | Jul-04                      | Council     | 00 at Sheep Hills W'beal -   | L6/M6             |                    | Rural          |
| 1695    | <b>SHEEP HILLS MINYIP ROAD</b>        | 2640           | 3133         | 493        | RC1            | Sealed             | Jul-04                      | Council     | 00 at Sheep Hills W'beal -   | L6/M6             |                    | Rural          |
| 1695    | <b>SHEEP HILLS MINYIP ROAD</b>        | 3133           | 3800         | 667        | RC1            | Sealed             | Jul-04                      | Council     | 00 at Sheep Hills W'beal - 3,584 = Parsons Road  | L6/M6             |                    | Rural          |
| 1695    | <b>SHEEP HILLS MINYIP ROAD</b>        | 3800           | 4757         | 957        | RC1            | Sealed             | Jul-04                      | Council     | 00 at Sheep Hills W'beal - 4,740 = Stawell W'beal Road Res , 4,770 = Stawell W'beal Road                               | L6/M6             |                    | Rural          |
| 1370    | <b>SHEEP HILLS WARRACKNABEAL ROAD</b> | 0              | 1010         | 1010       | RC1            | Sealed             | Jul-04                      | Council     | 00 at Stawell W'beal Road - 85m = Stawell W'beal Road Res , 265 = Walden Road  | L6                |                    | Rural          |
| 1370    | <b>SHEEP HILLS WARRACKNABEAL ROAD</b> | 1010           | 3089         | 2079       | RC1            | Sealed             | Jul-04                      | Council     | 00 at Stawell W'beal Road - 3,100 = Sheep Hills Minyip Road  | L6                |                    | Rural          |
| 1623    | <b>SHERWELLS ROAD</b>                 | 0              | 1030         | 1030       | RA6            | Unsealed           | Jul-04                      | Council     | 00 at Sunraysia Highway - West end   | B5                |                    | Rural          |
| 1518    | <b>SIDING ROAD</b>                    | 0              | 960          | 960        | RA6            | Unsealed           | Jul-04                      | Council     | 00 at Stawell W'beal Road - Nullan Road  | M6                |                    | Rural          |
| 8214    | <b>SIMPSON AVENUE</b>                 | 0              | 212          | 212        | UA1            | Sealed             | Jul-04                      | Council     | Dyer St - Ron Lingham Drive  | Rupanyup          |                    | Urban          |
| 9007    | <b>SIMSON STREET</b>                  | 0              | 420          | 420        | UA4            | Unsealed           | Jul-04                      | Council     | Henty Hwy - Smith St   | Brim              |                    | Urban          |
| 9007    | <b>SIMSON STREET</b>                  | 420            | 645          | 225        | UA1            | Sealed             | Jul-04                      | Council     | Smith St - Dixon St  | Brim              |                    | Urban          |
| 9007    | <b>SIMSON STREET</b>                  | 645            | 860          | 215        | UA1            | Sealed             | Jul-04                      | Council     | Dixon St - Kendall St  | Brim              |                    | Urban          |
| 9007    | <b>SIMSON STREET</b>                  | 860            | 1279         | 419        | UA4            | Unsealed           | Jul-04                      | Council     | Kendall Street - Giddings Street-End   | Brim              |                    | Urban          |
| 9709    | <b>SINGLETONS LANE</b>                | 0              | 60           | 60         | UA4            | Unsealed           | Jul-04                      | Council     | Goudie Street - End  | Speed             |                    | Urban          |
| 1124    | <b>SINGLETONS ROAD</b>                | 0              | 260          | 260        | RA5            | Unsealed           | Jul-04                      | Council     | 00 at Sunraysia Highway -  | B5                |                    | Rural          |
| 1124    | <b>SINGLETONS ROAD</b>                | 260            | 3150         | 2890       | RA6            | Unsealed           | Jul-04                      | Council     | 00 at Sunraysia Highway - East end   | B5                |                    | Rural          |
| 2016    | <b>SLANTING ROAD</b>                  | 0              | 1810         | 1810       | RA7            | Unsealed           | Jul-04                      | Council     | 00 at Ashens Jackson Road - Hopefields Road  | P7                |                    | Rural          |
| 8423    | <b>SLAUGHTER STREET</b>               | 0              | 398          | 398        | UA6            | Unsealed           | Jul-04                      | Council     | Wimmera Hwy - Breen St   | Murtoa            |                    | Urban          |
| 8423    | <b>SLAUGHTER STREET</b>               | 398            | 594          | 196        | UA2            | Unsealed           | Jul-04                      | Council     | Breen St - Marma St  | Murtoa            |                    | Urban          |
| 8423    | <b>SLAUGHTER STREET</b>               | 594            | 795          | 201        | UA6            | Unsealed           | Jul-04                      | Council     | Marma Street - Munro Street  | Murtoa            |                    | Urban          |



**YARRIAMBIACK SHIRE COUNCIL**  
**ROAD REGISTER**  
**SCHEDULE 1**

VERSION - 10

| Road Id | Road Name              | Start Distance | End Distance | Length (m) | Road Hierarchy | Sealed or Unsealed | Date Proclaimed Public Road | Asset Owner | From - To Segment Detail                             | District Location | Boundaries of Road | Urban or Rural |
|---------|------------------------|----------------|--------------|------------|----------------|--------------------|-----------------------------|-------------|--|-------------------|--------------------|----------------|
| 1496    | SLAUGHTERS ROAD        | 0              | 890          | 890        | RA6            | Unsealed           | Jul-04                      | Council     | 00 at Hopefields Road -                              | P7                |                    | Rural          |
| 1496    | SLAUGHTERS ROAD        | 890            | 4480         | 3590       | RA6            | Unsealed           | Jul-04                      | Council     | 00 at Hopefields Road - 3LK Road                     | P7                |                    | Rural          |
| 1796    | SLEEPS LANE            | 0              | 820          | 820        | RA2            | Unsealed           | Jul-04                      | Council     | 00 at Aubrey Road 0-820                              | K4                |                    | Rural          |
| 1796    | SLEEPS LANE            | 820            | 1650         | 830        | RA7            | Unsealed           | Jul-04                      | Council     | 00 at Aubrey Road -                                  | K4                |                    | Rural          |
| 1796    | SLEEPS LANE            | 1650           | 2460         | 810        | RA7            | Unsealed           | Jul-04                      | Council     | 00 at Aubrey Road - North end                        | K4                |                    | Rural          |
| 1131    | SLEEPS ROAD            | 0              | 3860         | 3860       | RA6            | Unsealed           | Jul-04                      | Council     | 00 at Blue Ribbon Road -                             | L3                |                    | Rural          |
| 1131    | SLEEPS ROAD            | 3860           | 5750         | 1890       | RA6            | Unsealed           | Jul-04                      | Council     | 00 at Blue Ribbon Road - Geodetic Road               | L3                |                    | Rural          |
| 1252    | SLUGGETS ROAD          | 0              | 3230         | 3230       | RA6            | Unsealed           | Jul-04                      | Council     | 00 at Hopetoun Rainbow Road - Rosebery Rainbow Road  | G2                |                    | Rural          |
| 1252    | SLUGGETS ROAD          | 3230           | 4810         | 1580       | RA5            | Unsealed           | Jul-04                      | Council     | 00 at Hopetoun Rainbow Road - Fuller Road            | G2                |                    | Rural          |
| 1833    | SMITH LANE             | 0              | 1560         | 1560       | RA6            | Unsealed           | Jul-04                      | Council     | 00 at Delavedovas Road - McLachlans Road             | M8                |                    | Rural          |
| 9008    | SMITH STREET (BRIM)    | 0              | 107          | 107        | NULL PAV       | Unsealed           | Jul-04                      | Council     | Paine Street - King Street                           | Brim              |                    | Urban          |
| 9008    | SMITH STREET (BRIM)    | 107            | 214          | 107        | UA2            | Unsealed           | Jul-04                      | Council     | King St - Swann St                                   | Brim              |                    | Urban          |
| 9008    | SMITH STREET (BRIM)    | 214            | 321          | 107        | UA1            | Sealed             | Jul-04                      | Council     | Swann St - Simson St                                 | Brim              |                    | Urban          |
| 8172    | SMITH STREET (WARRACK) | 0              | 257          | 257        | UA1            | Sealed             | Jul-04                      | Council     | Dungey St - End of seal                              | Warracknabeal     |                    | Urban          |
| 8172    | SMITH STREET (WARRACK) | 257            | 300          | 43         | UA5            | Unsealed           | Jul-04                      | Council     | End of seal - End                                    | Warracknabeal     |                    | Urban          |
| 1127    | SMITHS ROAD            | 0              | 2000         | 2000       | RA2            | Unsealed           | Jul-04                      | Council     | 00 at Elliot Road - South end                        | B3                |                    | Rural          |
| 1894    | SNAKE LANE             | 0              | 1680         | 1680       | RA7            | Unsealed           | Jul-04                      | Council     | 00 at Aubrey Road - Langleys Road                    | K5                |                    | Rural          |
| 8425    | SOLDIERS AVENUE        | 0              | 495          | 495        | UA1            | Sealed             | Jul-04                      | Council     | Wimmera Hwy - Change                                 | Murtoa            |                    | Urban          |
| 8425    | SOLDIERS AVENUE        | 495            | 655          | 160        | UA1            | Sealed             | Jul-04                      | Council     | Change - Comyn Street                                | Murtoa            |                    | Urban          |
| 1924    | SOMERS ROAD            | 0              | 1620         | 1620       | RA7            | Unsealed           | Jul-04                      | Council     | 00 at Mellis Road - Schultzs Road                    | L6                |                    | Rural          |
| 1604    | SOUTH BOUNDARY ROAD    | 0              | 410          | 410        | RA6            | Unsealed           | Jul-04                      | Buloke      | 00 at W'beal Birchip Road - Wilkur South School Road | J8                | YSC-BSC            | Rural          |
| 1604    | SOUTH BOUNDARY ROAD    | 410            | 3550         | 3140       | RA6            | Unsealed           | Jul-04                      | Buloke      | 00 at W'beal Birchip Road - Spicers Road             | J8                | YSC-BSC            | Rural          |
| 1604    | SOUTH BOUNDARY ROAD    | 3550           | 5010         | 1460       | RC2            | Unsealed           | Jul-04                      | Buloke      | 00 at W'beal Birchip Road - Pickerings Road          | J8                | YSC-BSC            | Rural          |
| 8315    | SOUTH STREET           | 0              | 94           | 94         | UA4            | Unsealed           | Jul-04                      | Council     | Lane - Mill  | Minyip            |                    | Urban          |
| 8315    | SOUTH STREET           | 94             | 295          | 201        | UA1            | Sealed             | Jul-04                      | Council     | Mill - Church  | Minyip            |                    | Urban          |
| 8315    | SOUTH STREET           | 295            | 326          | 31         | UA1            | Sealed             | Jul-04                      | Council     | Church - Church                                      | Minyip            |                    | Urban          |
| 8315    | SOUTH STREET           | 326            | 527          | 201        | UA1            | Sealed             | Jul-04                      | Council     | Church - Foundry                                     | Minyip            |                    | Urban          |
| 8315    | SOUTH STREET           | 527            | 557          | 30         | UA1            | Sealed             | Jul-04                      | Council     | Foundry - Foundry                                    | Minyip            |                    | Urban          |
| 8315    | SOUTH STREET           | 557            | 680          | 123        | UA1            | Sealed             | Jul-04                      | Council     | Foundry - Change                                     | Minyip            |                    | Urban          |
| 8315    | SOUTH STREET           | 680            | 759          | 79         | UA1            | Sealed             | Jul-04                      | Council     | Change - McLeod                                      | Minyip            |                    | Urban          |
| 8315    | SOUTH STREET           | 759            | 793          | 34         | UA1            | Sealed             | Jul-04                      | Council     | McLeod - McLeod                                      | Minyip            |                    | Urban          |
| 8315    | SOUTH STREET           | 793            | 958          | 165        | UA1            | Sealed             | Jul-04                      | Council     | McLeod - R Learmonth Road                            | Minyip            |                    | Urban          |
| 9710    | SPEED Lane 01          | 0              | 80           | 80         | UA6            | Unsealed           | Jul-04                      | Council     | Goudie Street - Golf Course                          | Speed             |                    | Urban          |

**YARRIAMBIAK SHIRE COUNCIL**  
**ROAD REGISTER**  
**SCHEDULE 1**

VERSION - 10

| Road Id | Road Name                      | Start Distance | End Distance | Length (m) | Road Hierarchy | Sealed or Unsealed | Date Proclaimed Public Road | Asset Owner | From - To Segment Detail                                     | District Location | Boundaries of Road | Urban or Rural |
|---------|--------------------------------|----------------|--------------|------------|----------------|--------------------|-----------------------------|-------------|--|-------------------|--------------------|----------------|
| 1798    | <b>SPEED SILO ROAD</b>         | 0              | 270          | 270        | RA1            | Sealed             | Jul-04                      | Council     | Patchewollock Sea Lake Road - End                            | Speed             |                    | Rural          |
| 1859    | <b>SPIERSKE ROAD</b>           | 0              | 6030         | 6030       | RA7            | Unsealed           | Jul-04                      | Council     | 00 at Windy Ridge Road - Hogans Road                         | F4/G4             |                    | Rural          |
| 1859    | <b>SPIERSKE ROAD</b>           | 6030           | 8480         | 2450       | RA6            | Unsealed           | Jul-04                      | Council     | 00 at Windy Ridge Road - Hopetoun Rainbow Road               | F4/G4             |                    | Rural          |
| 2026    | <b>SPRAKE LANE</b>             | 0              | 1620         | 1620       | RA7            | Unsealed           | Jul-04                      | Council     | 00 at J Sudholzs Road - Ross Lane                            | O7                |                    | Rural          |
| 1471    | <b>STARBUCKS ROAD</b>          | 0              | 3250         | 3250       | RA6            | Unsealed           | Jul-04                      | Council     | 00 at Wimmera Highway - Dyers Estate Road (Break)            | P8                |                    | Rural          |
| 1471    | <b>STARBUCKS ROAD</b>          | 3250           | 4650         | 1400       | RA6            | Unsealed           | Jul-04                      | Council     | 00 at Wimmera Highway -                                      | P8                |                    | Rural          |
| 1471    | <b>STARBUCKS ROAD</b>          | 4650           | 6250         | 1600       | RA7            | Unsealed           | Jul-04                      | Council     | 00 at Wimmera Highway - Florences Road                       | P8                |                    | Rural          |
| 1387    | <b>STARICKS ROAD</b>           | 0              | 3960         | 3960       | RA6            | Unsealed           | Jul-04                      | Council     | 00 at Donald Murtoa Road - Teppers Road                      | N6                |                    | Rural          |
| 8328    | <b>STATION STREET (MINYIP)</b> | 0              | 110          | 110        | UA2            | Unsealed           | Jul-04                      | Council     | Main Street - Un-named Street                                | Minyip            |                    | Urban          |
| 9508    | <b>STATION STREET (TEMPY)</b>  | 0              | 155          | 155        | UC1            | Sealed             | Jul-04                      | VicRoads    | Harrison St - Boschert St                                    | Tempy             | VicRoads           | Urban          |
| 8215    | <b>STEWART STREET</b>          | 0              | 266          | 266        | UA1            | Sealed             | Jul-04                      | Council     | Wimmera Hwy - Wemyss Street                                  | Rupanyup          |                    | Urban          |
| 8215    | <b>STEWART STREET</b>          | 266            | 285          | 19         | UA1            | Sealed             | Jul-04                      | Council     | Wemyss Street - Wemyss Street                                | Rupanyup          |                    | Urban          |
| 8215    | <b>STEWART STREET</b>          | 285            | 542          | 257        | UA1            | Sealed             | Jul-04                      | Council     | Wemyss Street - Wood St                                      | Rupanyup          |                    | Urban          |
| 8215    | <b>STEWART STREET</b>          | 542            | 562          | 20         | UA1            | Sealed             | Jul-04                      | Council     | Wood St - Wood St  | Rupanyup          |                    | Urban          |
| 8215    | <b>STEWART STREET</b>          | 562            | 794          | 232        | UA1            | Sealed             | Jul-04                      | Council     | Wood St - Walter St  | Rupanyup          |                    | Urban          |
| 8215    | <b>STEWART STREET</b>          | 794            | 814          | 20         | UA1            | Sealed             | Jul-04                      | Council     | Walter St - Walter St  | Rupanyup          |                    | Urban          |
| 8215    | <b>STEWART STREET</b>          | 814            | 906          | 92         | UA1            | Sealed             | Jul-04                      | Council     | Walter St - Hotmix   | Rupanyup          |                    | Urban          |
| 8215    | <b>STEWART STREET</b>          | 906            | 1041         | 135        | UA1            | Sealed             | Jul-04                      | Council     | Hotmix - Gibson St   | Rupanyup          |                    | Urban          |
| 1116    | <b>STEWARTS ROAD</b>           | 0              | 2420         | 2420       | RA6            | Unsealed           | Jul-04                      | Council     | 00 at Patchewollock Sea Lake Road -                          | B3                |                    | Rural          |
| 1116    | <b>STEWARTS ROAD</b>           | 2420           | 4730         | 2310       | RA7            | Unsealed           | Jul-04                      | Council     | 00 at Patchewollock Sea Lake Road - Patchewollock Tempy Road | B3                |                    | Rural          |
| 1234    | <b>STONE CHURCH ROAD</b>       | 0              | 3610         | 3610       | RA6            | Unsealed           | Jul-04                      | Council     | 00 at Galaquil West Road - Brentwood West Road               | H4/I4             |                    | Rural          |
| 9121    | <b>STRACHAN STREET</b>         | 0              | 111          | 111        | UA1            | Sealed             | Jul-04                      | Council     | Cumming St - Mandeville St                                   | Hopetoun          |                    | Urban          |
| 9121    | <b>STRACHAN STREET</b>         | 111            | 131          | 20         | UA1            | Sealed             | Jul-04                      | Council     | Mandeville St - Mandeville St                                | Hopetoun          |                    | Urban          |
| 9121    | <b>STRACHAN STREET</b>         | 131            | 261          | 130        | UA1            | Sealed             | Jul-04                      | Council     | Mandeville St - Toole St                                     | Hopetoun          |                    | Urban          |
| 9121    | <b>STRACHAN STREET</b>         | 261            | 393          | 132        | UA1            | Sealed             | Jul-04                      | Council     | Toole St - Lascelles St                                      | Hopetoun          |                    | Urban          |
| 9121    | <b>STRACHAN STREET</b>         | 393            | 503          | 110        | UA1            | Sealed             | Jul-04                      | Council     | Lascelles St - Evelyn St                                     | Hopetoun          |                    | Urban          |
| 9121    | <b>STRACHAN STREET</b>         | 503            | 523          | 20         | UA1            | Sealed             | Jul-04                      | Council     | Evelyn St - Evelyn St  | Hopetoun          |                    | Urban          |
| 9121    | <b>STRACHAN STREET</b>         | 523            | 923          | 400        | UA1            | Sealed             | Jul-04                      | Council     | Evelyn St - End  | Hopetoun          |                    | Urban          |
| 1705    | <b>STRONACH ROAD</b>           | 0              | 2100         | 2100       | RA6            | Unsealed           | Jul-04                      | Council     | 00 at Blue Ribbon Road - Graetz Road                         | K3/K4             |                    | Rural          |
| 1705    | <b>STRONACH ROAD</b>           | 2100           | 3200         | 1100       | RA6            | Unsealed           | Jul-04                      | Council     | 00 at Blue Ribbon Road - Aubrey Road                         | K3/K4             |                    | Rural          |
| 1298    | <b>STURROCKS ROAD</b>          | 0              | 3450         | 3450       | RA7            | Unsealed           | Jul-04                      | Council     | 00 at Geodetic Road - W'beal Rainbow Road                    | I3/I5             |                    | Rural          |
| 1298    | <b>STURROCKS ROAD</b>          | 3450           | 13870        | 10420      | RA6            | Unsealed           | Jul-04                      | Council     | 00 at Geodetic Road -  | I3/I5             |                    | Rural          |
| 1298    | <b>STURROCKS ROAD</b>          | 13870          | 14780        | 910        | RA6            | Unsealed           | Jul-04                      | Council     | 00 at Geodetic Road -  | I3/I5             |                    | Rural          |



**YARRIAMBIA CK SHIRE COUNCIL**  
**ROAD REGISTER**  
**SCHEDULE 1**

VERSION - 10

| Road Id | Road Name           | Start Distance | End Distance | Length (m) | Road Hierarchy | Sealed or Unsealed | Date Proclaimed Public Road | Asset Owner | From - To Segment Detail                               | District Location | Boundaries of Road | Urban or Rural |
|---------|---------------------|----------------|--------------|------------|----------------|--------------------|-----------------------------|-------------|--|-------------------|--------------------|----------------|
| 1298    | STURROCKS ROAD      | 14780          | 15910        | 1130       | RA6            | Unsealed           | Jul-04                      | Council     | 00 at Geodetic Road -                                  | I3/I5             |                    | Rural          |
| 1298    | STURROCKS ROAD      | 15910          | 16690        | 780        | RA6            | Unsealed           | Jul-04                      | Council     | 00 at Geodetic Road -                                  | I3/I5             |                    | Rural          |
| 1298    | STURROCKS ROAD      | 16690          | 17710        | 1020       | RA6            | Unsealed           | Jul-04                      | Council     | 00 at Geodetic Road -                                  | I3/I5             |                    | Rural          |
| 1298    | STURROCKS ROAD      | 17710          | 18000        | 290        | RA6            | Unsealed           | Jul-04                      | Council     | 00 at Geodetic Road -                                  | I3/I5             |                    | Rural          |
| 1298    | STURROCKS ROAD      | 18000          | 18700        | 700        | RA6            | Unsealed           | Jul-04                      | Council     | 00 at Geodetic Road -                                  | I3/I5             |                    | Rural          |
| 1298    | STURROCKS ROAD      | 18700          | 21640        | 2940       | RA5            | Unsealed           | Jul-04                      | Council     | 00 at Geodetic Road - Henty Highway                    | I3/I5             |                    | Rural          |
| 1121    | SULLIVANS ROAD      | 0              | 1150         | 1150       | RA2            | Unsealed           | Jul-04                      | Council     | 00 at Sunraysia Highway                                | B4/B5             |                    | Rural          |
| 1121    | SULLIVANS ROAD      | 1150           | 2300         | 1150       | RA2            | Unsealed           | Jul-04                      | Council     | 00 at Sunraysia Highway -                              | B4/B5             |                    | Rural          |
| 1121    | SULLIVANS ROAD      | 2300           | 4450         | 2150       | RA2            | Unsealed           | Jul-04                      | Council     | 00 at Sunraysia Highway -                              | B4/B5             |                    | Rural          |
| 1121    | SULLIVANS ROAD      | 4450           | 7750         | 3300       | RA6            | Unsealed           | Jul-04                      | Council     | 00 at Sunraysia Highway - West end                     | B4/B5             |                    | Rural          |
| 2015    | SUNWAYS ROAD        | 0              | 1610         | 1610       | RA6            | Unsealed           | Jul-04                      | Council     | 00 at Hopefields Road - C Readings Road                | P7                |                    | Rural          |
| 8174    | SUTCLIFFE STREET    | 0              | 131          | 131        | UA1            | Sealed             | Jul-04                      | Council     | Anderson St - Jamouneau St                             | Warracknabeal     |                    | Urban          |
| 8174    | SUTCLIFFE STREET    | 131            | 236          | 105        | UA1            | Sealed             | Jul-04                      | Council     | Jamouneau St - Scott St                                | Warracknabeal     |                    | Urban          |
| 2009    | SWAGGIE LANE        | 0              | 1620         | 1620       | RA6            | Unsealed           | Jul-04                      | Council     | 00 at Coorong Swamp Road - Holtkamps Road              | O6                |                    | Rural          |
| 2027    | SWAMP LANE          | 0              | 2540         | 2540       | RA7            | Unsealed           | Jul-04                      | Council     | 00 at Riding Boundary Road - Coorong Swamp Road        | O7                |                    | Rural          |
| 9010    | SWANN STREET        | 0              | 378          | 378        | UA1            | Sealed             | Jul-04                      | Council     | Henty Hwy - Smith St                                   | Brim              |                    | Urban          |
| 9010    | SWANN STREET        | 378            | 398          | 20         | UA1            | Sealed             | Jul-04                      | Council     | Smith St - Smith St                                    | Brim              |                    | Urban          |
| 9010    | SWANN STREET        | 398            | 598          | 200        | UA1            | Sealed             | Jul-04                      | Council     | Smith St - Dixon St                                    | Brim              |                    | Urban          |
| 9816    | SWEETAPPLE CRESCENT | 0              | 140          | 140        | UA5            | Unsealed           | Jul-04                      | Council     | Mahrong Street - Change                                | Lascelles         |                    | Urban          |
| 9816    | SWEETAPPLE CRESCENT | 140            | 190          | 50         | UA1            | Sealed             | Jul-04                      | Council     | Change - Quandong Street                               | Lascelles         |                    | Urban          |
| 9816    | SWEETAPPLE CRESCENT | 190            | 390          | 200        | UA5            | Unsealed           | Jul-04                      | Council     | Quandong St - Un-named street                          | Lascelles         |                    | Urban          |
| 8216    | SWEETMAN STREET     | 0              | 141          | 141        | UA1            | Sealed             | Jul-04                      | Council     | Cromie Street - Dyer Street                            | Rupanyup          |                    | Urban          |
| 1404    | SWITCHBACK ROAD     | 0              | 1300         | 1300       | RA6            | Unsealed           | Jul-04                      | Council     | 00 at East Mount Pleasant Road - Rupanyup Boolite Road | N7/N8             |                    | Rural          |
| 1404    | SWITCHBACK ROAD     | 1300           | 5350         | 4050       | RA6            | Unsealed           | Jul-04                      | Council     | 00 at East Mount Pleasant Road - Morris Road           | N7/N8             |                    | Rural          |
| 1404    | SWITCHBACK ROAD     | 5350           | 10500        | 5150       | RA6            | Unsealed           | Jul-04                      | Council     | 00 at East Mount Pleasant Road - Burrum Lawler Road    | N7/N8             |                    | Rural          |
| 8175    | SYMES AVENUE        | 0              | 200          | 200        | UA1            | Sealed             | Jul-04                      | Council     | Menin Ave - End  | Warracknabeal     |                    | Urban          |
| 1800    | T QUICK ROAD        | 0              | 1500         | 1500       | RA2            | Unsealed           | Jul-04                      | Council     | 00 at Sheep Hills Bangerang -                          | I6/I7             |                    | Rural          |
| 1800    | T QUICK ROAD        | 1500           | 2540         | 1040       | RA2            | Unsealed           | Jul-04                      | Council     | 00 at Sheep Hills Bangerang -                          | I6/I7             |                    | Rural          |
| 1800    | T QUICK ROAD        | 2540           | 3780         | 1240       | RA6            | Unsealed           | Jul-04                      | Council     | 00 at Sheep Hills Bangerang - Addinsall Road           | I6/I7             |                    | Rural          |
| 1596    | TALBOTS ROAD EAST   | 0              | 2990         | 2990       | RA6            | Unsealed           | Jul-04                      | Council     | 00 at Hopetoun Walpeup Road -                          | E3/E5             |                    | Rural          |
| 1596    | TALBOTS ROAD EAST   | 2990           | 4690         | 1700       | RA5            | Unsealed           | Jul-04                      | Council     | 00 at Hopetoun Walpeup Road - Burroin Road             | E4/E5             |                    | Rural          |
| 1596    | TALBOTS ROAD EAST   | 4690           | 8440         | 3750       | RA6            | Unsealed           | Jul-04                      | Council     | 00 at Hopetoun Walpeup Road - Wirrbibial Road          | E4/E5             |                    | Rural          |
| 2042    | TALBOTS ROAD WEST   | 0              | 2670         | 2670       | RA6            | Unsealed           | Jul-04                      | Council     | 00 at Browns Road - Cambacanya Road                    | E3/E4             |                    | Rural          |

**YARRIAMBIAK SHIRE COUNCIL**  
**ROAD REGISTER**  
**SCHEDULE 1**

VERSION - 10

| Road Id | Road Name                | Start Distance | End Distance | Length (m) | Road Hierarchy | Sealed or Unsealed | Date Proclaimed Public Road | Asset Owner | From - To Segment Detail                        | District Location | Boundaries of Road | Urban or Rural |
|---------|--------------------------|----------------|--------------|------------|----------------|--------------------|-----------------------------|-------------|---|-------------------|--------------------|----------------|
| 2042    | TALBOTS ROAD WEST        | 2670           | 2850         | 180        | RA3            | Unsealed           | Jul-04                      | Council     | 00 at Browns Road -                             | E3/E4             |                    | Rural          |
| 2042    | TALBOTS ROAD WEST        | 2850           | 3500         | 650        | RA7            | Unsealed           | Jul-04                      | Council     | 00 at Browns Road - Burdetts Road               | E3/E4             |                    | Rural          |
| 1390    | TARKEDIA ROAD            | 0              | 5190         | 5190       | RA6            | Unsealed           | Jul-04                      | Council     | 00 at Donald Murtoa Road -                      | M6/N6             |                    | Rural          |
| 1390    | TARKEDIA ROAD            | 5190           | 5320         | 130        | RA2            | Unsealed           | Jul-04                      | Council     | 00 at Donald Murtoa Road - Kewell East Road     | M6/N6             |                    | Rural          |
| 1390    | TARKEDIA ROAD            | 5320           | 7640         | 2320       | RA6            | Unsealed           | Jul-04                      | Council     | 00 at Donald Murtoa Road - Stawell W'beal Road  | M6/N6             |                    | Rural          |
| 1390    | TARKEDIA ROAD            | 7640           | 8790         | 1150       | SP2            | Unsealed           | Jul-04                      | Council     | 00 at Donald Murtoa Road - Stawell W'beal Road  | M6/N6             |                    | Rural          |
| 1893    | TARRANT ROAD             | 0              | 1400         | 1400       | RA6            | Unsealed           | Jul-04                      | Council     | 00 at Henty Highway - Yarriambiack Creek        | K5                |                    | Rural          |
| 1120    | TARRANT ROAD 2           | 0              | 1490         | 1490       | RA6            | Unsealed           | Jul-04                      | Council     | 00 at Sullivans Road -                          | A4/B4             |                    | Rural          |
| 1120    | TARRANT ROAD 2           | 1490           | 3320         | 1830       | RA3            | Unsealed           | Jul-04                      | Council     | 00 at Sullivans Road - Patchewollock Tempy Road | A4/B4             |                    | Rural          |
| 8176    | TARRANT STREET           | 0              | 130          | 130        | UA1            | Sealed             | Jul-04                      | Council     | Lyle Street - Shank St                          | Warracknabeal     |                    | Urban          |
| 8176    | TARRANT STREET           | 130            | 165          | 35         | UA1            | Sealed             | Jul-04                      | Council     | Shank St - Shank St                             | Warracknabeal     |                    | Urban          |
| 8176    | TARRANT STREET           | 165            | 287          | 122        | UA1            | Sealed             | Jul-04                      | Council     | Shank St - Woolcock St                          | Warracknabeal     |                    | Urban          |
| 8176    | TARRANT STREET           | 287            | 323          | 36         | UA1            | Sealed             | Jul-04                      | Council     | Woolcock St - Woolcock St                       | Warracknabeal     |                    | Urban          |
| 8176    | TARRANT STREET           | 323            | 644          | 321        | UA1            | Sealed             | Jul-04                      | Council     | Woolcock St - Molyneaux St                      | Warracknabeal     |                    | Urban          |
| 9216    | TAVERNER STREET          | 0              | 126          | 126        | UA1            | Sealed             | Jul-04                      | Council     | Hopetoun St- Henty Hwy - Phillips St            | Beulah            |                    | Urban          |
| 9216    | TAVERNER STREET          | 126            | 237          | 111        | UA1            | Sealed             | Jul-04                      | Council     | Phillips St - Deakin St                         | Beulah            |                    | Urban          |
| 1564    | TAYLOR ROAD              | 0              | 1480         | 1480       | RA5            | Unsealed           | Jul-04                      | Council     | 00 at W'beal Birchip Road -                     | J7                |                    | Rural          |
| 1564    | TAYLOR ROAD              | 1480           | 5220         | 3740       | RA6            | Unsealed           | Jul-04                      | Council     | 00 at W'beal Birchip Road - Addinsall Road      | J7                |                    | Rural          |
| 1564    | TAYLOR ROAD              | 5220           | 7950         | 2730       | RA6            | Unsealed           | Jul-04                      | Council     | 00 at W'beal Birchip Road - Beyal Road          | J7                |                    | Rural          |
| 1564    | TAYLOR ROAD              | 7950           | 10390        | 2440       | RA6            | Unsealed           | Jul-04                      | Council     | 00 at W'beal Birchip Road - Rupanyup Road       | J7                | YSC-BSC            | Rural          |
| 1848    | TAYLOR LANE              | 0              | 2500         | 2500       | NULL PAV       | Unsealed           | Jul-04                      | Council     | 00 at Two Mile Road -                           | J7                |                    | Rural          |
| 1848    | TAYLOR LANE              | 2500           | 4920         | 2420       | RA6            | Unsealed           | Jul-04                      | Council     | 00 at Two Mile Road - Hopetoun Sea Lake Road    | E6/F6             |                    | Rural          |
| 8217    | TAYLOR STREET (RUPANYUP) | 0              | 151          | 151        | UA4            | Unsealed           | Jul-04                      | Council     | Sweetman Street - Wood Street                   | Rupanyup          |                    | Urban          |
| 8217    | TAYLOR STREET (RUPANYUP) | 151            | 406          | 255        | UA1            | Sealed             | Jul-04                      | Council     | Wood Street - Walter Street                     | Rupanyup          |                    | Urban          |
| 8217    | TAYLOR STREET (RUPANYUP) | 406            | 513          | 107        | UA1            | Sealed             | Jul-04                      | Council     | Walter Street - North end                       | Rupanyup          |                    | Urban          |
| 8177    | TAYLOR STREET (WARRACK)  | 0              | 72           | 72         | UA1            | Sealed             | Jul-04                      | Council     | Anderson Street - End of seal                   | Warracknabeal     |                    | Urban          |
| 1470    | TEASDALES ROAD           | 0              | 3290         | 3290       | RA6            | Unsealed           | Jul-04                      | Council     | 00 at Stawell W'beal Road -                     | P7/P8             |                    | Rural          |
| 1470    | TEASDALES ROAD           | 3290           | 4050         | 760        | RA2            | Unsealed           | Jul-04                      | Council     | 00 at Stawell W'beal Road - Morgans Road        | P7/P8             |                    | Rural          |
| 1470    | TEASDALES ROAD           | 4050           | 5710         | 1660       | RA2            | Unsealed           | Jul-04                      | Council     | 00 at Stawell W'beal Road -                     | P7/P8             |                    | Rural          |
| 1470    | TEASDALES ROAD           | 5710           | 6500         | 790        | RA5            | Unsealed           | Jul-04                      | Council     | 00 at Stawell W'beal Road - Lallat South Road   | P7/P8             |                    | Rural          |
| 1470    | TEASDALES ROAD           | 6500           | 8950         | 2450       | RA6            | Unsealed           | Jul-04                      | Council     | 00 at Stawell W'beal Road - Popes Road          | P7/P8             |                    | Rural          |
| 1938    | TEGELHUTER ROAD          | 0              | 680          | 680        | RA6            | Unsealed           | Jul-04                      | Council     | 00 at Boolite Donald Road -                     | L8                |                    | Rural          |
| 1938    | TEGELHUTER ROAD          | 680            | 3950         | 3270       | RA6            | Unsealed           | Jul-04                      | Council     | 00 at Boolite Donald Road - Carron Road         | L8                |                    | Rural          |



**YARRIAMBIA CK SHIRE COUNCIL**  
**ROAD REGISTER**  
**SCHEDULE 1**

VERSION - 10

| Road Id | Road Name             | Start Distance | End Distance | Length (m) | Road Hierarchy | Sealed or Unsealed | Date Proclaimed Public Road | Asset Owner | From - To Segment Detail                              | District Location | Boundaries of Road | Urban or Rural |
|---------|-----------------------|----------------|--------------|------------|----------------|--------------------|-----------------------------|-------------|---|-------------------|--------------------|----------------|
| 1806    | TEMPLEMORE ROAD       | 0              | 690          | 690        | RA2            | Unsealed           | Jul-04                      | Council     | 00 at Wimmera Highway - End                           | O6/P6             |                    | Rural          |
| 1110    | TEMPY EAST ROAD       | 0              | 405          | 405        | RC1            | Sealed             | Jul-04                      | Council     | 00 at Sunraysia Highway -                             | A5/A6             |                    | Rural          |
| 1110    | TEMPY EAST ROAD       | 405            | 1535         | 1130       | RC1            | Sealed             | Jul-04                      | Council     | 00 at Sunraysia Highway -                             | A5/A6             |                    | Rural          |
| 1110    | TEMPY EAST ROAD       | 1535           | 1865         | 330        | RC1            | Sealed             | Jul-04                      | Council     | 00 at Sunraysia Highway -                             | A5/A6             |                    | Rural          |
| 1110    | TEMPY EAST ROAD       | 1865           | 2165         | 300        | RC1            | Sealed             | Jul-04                      | Council     | 00 at Sunraysia Highway -                             | A5/A6             |                    | Rural          |
| 1110    | TEMPY EAST ROAD       | 2165           | 2845         | 680        | RC1            | Sealed             | Jul-04                      | Council     | 00 at Sunraysia Highway -                             | A5/A6             |                    | Rural          |
| 1110    | TEMPY EAST ROAD       | 2845           | 2960         | 115        | RC1            | Sealed             | Jul-04                      | Council     | 00 at Sunraysia Highway -                             | A5/A6             |                    | Rural          |
| 1110    | TEMPY EAST ROAD       | 2960           | 3615         | 655        | RC1            | Sealed             | Jul-04                      | Council     | 00 at Sunraysia Highway -                             | A5/A6             |                    | Rural          |
| 1110    | TEMPY EAST ROAD       | 3615           | 3865         | 250        | RC1            | Sealed             | Jul-04                      | Council     | 00 at Sunraysia Highway -                             | A5/A6             |                    | Rural          |
| 1110    | TEMPY EAST ROAD       | 3865           | 4265         | 400        | RC1            | Sealed             | Jul-04                      | Council     | 00 at Sunraysia Highway -                             | A5/A6             |                    | Rural          |
| 1110    | TEMPY EAST ROAD       | 4265           | 5415         | 1150       | RC1            | Sealed             | Jul-04                      | Council     | 00 at Sunraysia Highway -                             | A5/A6             |                    | Rural          |
| 1110    | TEMPY EAST ROAD       | 5415           | 6630         | 1215       | RC2            | Unsealed           | Jul-04                      | Council     | 00 at Sunraysia Highway - Pirro Road                  | A5/A6             | 6.63=Pirro Road    | Rural          |
| 1110    | TEMPY EAST ROAD       | 6630           | 7050         | 420        | RA5            | Unsealed           | Jul-04                      | Council     | 00 at Sunraysia Highway -                             | A5/A6             |                    | Rural          |
| 1110    | TEMPY EAST ROAD       | 7050           | 11590        | 4540       | RA6            | Unsealed           | Jul-04                      | Council     | 00 at Sunraysia Highway - Nandaly Temy Road           | A5/A6             |                    | Rural          |
| 1290    | TENNIS COURT ROAD     | 0              | 4880         | 4880       | RA6            | Unsealed           | Jul-04                      | Council     | 00 at Hopetoun Yaaheet Road - Hopetoun West Road      | E3/F3             |                    | Rural          |
| 1473    | TEPPERS ROAD          | 0              | 4670         | 4670       | RA6            | Unsealed           | Jul-04                      | Council     | 00 at Donald Murtoa Road -                            | N6/O6             |                    | Rural          |
| 1473    | TEPPERS ROAD          | 4670           | 5230         | 560        | RA2            | Unsealed           | Jul-04                      | Council     | 00 at Donald Murtoa Road - Nowotnas Road              | N6/O6             |                    | Rural          |
| 1473    | TEPPERS ROAD          | 5230           | 7170         | 1940       | RA6            | Unsealed           | Jul-04                      | Council     | 00 at Donald Murtoa Road - Minyip Coromby Road        | N6/O6             |                    | Rural          |
| 8178    | THE AVENUE            | 0              | 202          | 202        | UA1            | Sealed             | Jul-04                      | Council     | Woolcock St - Change                                  | Warracknabeal     |                    | Urban          |
| 8178    | THE AVENUE            | 202            | 367          | 165        | UA1            | Sealed             | Jul-04                      | Council     | Change - Anderson St                                  | Warracknabeal     |                    | Urban          |
| 8178    | THE AVENUE            | 367            | 400          | 33         | UA1            | Sealed             | Jul-04                      | Council     | Anderson St - Anderson St                             | Warracknabeal     |                    | Urban          |
| 1137    | THE HALL ROAD         | 0              | 3560         | 3560       | RA6            | Unsealed           | Jul-04                      | Council     | 00 at Turriff East Road -                             | B6                |                    | Rural          |
| 1137    | THE HALL ROAD         | 3560           | 4760         | 1200       | RA2            | Unsealed           | Jul-04                      | Council     | 00 at Turriff East Road - Patchewollock Sea Lake Road | B6                |                    | Rural          |
| 1201    | THISTLE LAKE ROAD     | 0              | 2480         | 2480       | RA6            | Unsealed           | Jul-04                      | Council     | 00 at Two Mile Road - Nyallo Road                     | E5/F5             |                    | Rural          |
| 1265    | THOMAS McFARLANE ROAD | 0              | 2960         | 2960       | RA6            | Unsealed           | Jul-04                      | Council     | 00 at Hopetoun Rainbow Road - Chivell Road            | F4                |                    | Rural          |
| 1436    | THOMAS ROAD           | 0              | 140          | 140        | RC1            | Sealed             | Jul-04                      | Council     | 00 at Wimmera Highway -                               | O6                |                    | Rural          |
| 1436    | THOMAS ROAD           | 140            | 610          | 470        | RC1            | Sealed             | Jul-04                      | Council     | 00 at Wimmera Highway -                               | O6                |                    | Rural          |
| 1436    | THOMAS ROAD           | 610            | 1400         | 790        | RC1            | Sealed             | Jul-04                      | Council     | 00 at Wimmera Highway -                               | O6                |                    | Rural          |
| 1436    | THOMAS ROAD           | 1400           | 1550         | 150        | RC1            | Sealed             | Jul-04                      | Council     | 00 at Wimmera Highway - Donald Murtoa Road            | O6                |                    | Rural          |
| 1636    | THOMAS ROAD 2         | 0              | 550          | 550        | RA6            | Unsealed           | Jul-04                      | Council     | 00 at Henty Highway -                                 | E6                |                    | Rural          |
| 1636    | THOMAS ROAD 2         | 550            | 1540         | 990        | RA6            | Unsealed           | Jul-04                      | Council     | 00 at Henty Highway - Maidavale Road                  | E6                |                    | Rural          |
| 1353    | THOMAS ROAD 3         | 0              | 5650         | 5650       | RA6            | Unsealed           | Jul-04                      | Council     | 00 at Horsham Kalkee Road - Dogwood Road              | M4                |                    | Rural          |
| 8179    | THOMAS STREET         | 0              | 71           | 71         | UA1            | Sealed             | Jul-04                      | Council     | Gardiner St - O'Callaghan St                          | Warracknabeal     |                    | Urban          |

**YARRIAMBIACK SHIRE COUNCIL**  
**ROAD REGISTER**  
**SCHEDULE 1**

VERSION - 10

| Road Id | Road Name       | Start Distance | End Distance | Length (m) | Road Hierarchy | Sealed or Unsealed | Date Proclaimed Public Road | Asset Owner | From - To Segment Detail                        | District Location | Boundaries of Road | Urban or Rural |
|---------|-----------------|----------------|--------------|------------|----------------|--------------------|-----------------------------|-------------|---|-------------------|--------------------|----------------|
| 8179    | THOMAS STREET   | 71             | 102          | 31         | UA1            | Sealed             | Jul-04                      | Council     | O'Callaghan St - O'Callaghan St                 | Warracknabeal     |                    | Urban          |
| 8179    | THOMAS STREET   | 102            | 171          | 69         | UA1            | Sealed             | Jul-04                      | Council     | O'Callaghan St - Livingstone St                 | Warracknabeal     |                    | Urban          |
| 8179    | THOMAS STREET   | 171            | 202          | 31         | UA1            | Sealed             | Jul-04                      | Council     | Livingstone St - Livingstone St                 | Warracknabeal     |                    | Urban          |
| 8179    | THOMAS STREET   | 202            | 287          | 85         | UA1            | Sealed             | Jul-04                      | Council     | Livingstone St - Arnold St                      | Warracknabeal     |                    | Urban          |
| 8179    | THOMAS STREET   | 287            | 317          | 30         | UA1            | Sealed             | Jul-04                      | Council     | Arnold St - Arnold St                           | Warracknabeal     |                    | Urban          |
| 8179    | THOMAS STREET   | 317            | 403          | 86         | UA1            | Sealed             | Jul-04                      | Council     | Arnold St - Milbourne St                        | Warracknabeal     |                    | Urban          |
| 8179    | THOMAS STREET   | 403            | 433          | 30         | UA1            | Sealed             | Jul-04                      | Council     | Milbourne St - Milbourne St                     | Warracknabeal     |                    | Urban          |
| 8179    | THOMAS STREET   | 433            | 495          | 62         | UA1            | Sealed             | Jul-04                      | Council     | Milbourne St - Franklin St                      | Warracknabeal     |                    | Urban          |
| 8179    | THOMAS STREET   | 495            | 524          | 29         | UA1            | Sealed             | Jul-04                      | Council     | Franklin St - Franklin St                       | Warracknabeal     |                    | Urban          |
| 8179    | THOMAS STREET   | 524            | 657          | 133        | UA1            | Sealed             | Jul-04                      | Council     | Franklin St - Lyle Street                       | Warracknabeal     |                    | Urban          |
| 8179    | THOMAS STREET   | 657            | 760          | 103        | UA1            | Sealed             | Jul-04                      | Council     | Lyle Street - Shank St                          | Warracknabeal     |                    | Urban          |
| 8179    | THOMAS STREET   | 760            | 793          | 33         | UA1            | Sealed             | Jul-04                      | Council     | Shank St - Shank St                             | Warracknabeal     |                    | Urban          |
| 8179    | THOMAS STREET   | 793            | 900          | 107        | UA1            | Sealed             | Jul-04                      | Council     | Shank St - Woolcock St,                         | Warracknabeal     |                    | Urban          |
| 1802    | THOMPSONS ROAD  | 0              | 1900         | 1900       | RA2            | Unsealed           | Jul-04                      | Council     | 00 Areegra Exchange Road -                      | K8                |                    | Rural          |
| 1802    | THOMPSONS ROAD  | 1900           | 2630         | 730        | RA2            | Unsealed           | Jul-04                      | Council     | 00 Areegra Exchange Road - Shire Boundary       | K8                |                    | Rural          |
| 1802    | THOMPSONS ROAD  | 2630           | 2870         | 240        | RA2            | Unsealed           | Jul-04                      | Buloke      | 00 Areegra Exchange Road - Shire Boundary       | K8                | YSC-BSC            | Rural          |
| 1804    | TICKNERS ROAD   | 0              | 600          | 600        | RA2            | Unsealed           | Jul-04                      | Council     | 00 at Sheep Hills Kelallac Road -               | M6                |                    | Rural          |
| 1804    | TICKNERS ROAD   | 600            | 1630         | 1030       | RA6            | Unsealed           | Jul-04                      | Council     | 00 at Sheep Hills Kelallac Road - Davidson Road | M6                |                    | Rural          |
| 1656    | TICKNERS ROAD 2 | 0              | 1040         | 1040       | RA5            | Unsealed           | Jul-04                      | Council     | 00 at Burrum North Road -                       | O8/O9             |                    | Rural          |
| 1656    | TICKNERS ROAD 2 | 1040           | 4880         | 3840       | RA6            | Unsealed           | Jul-04                      | Council     | 00 at Burrum North Road - Banyena Pimpinio Road | O8/O9             |                    | Rural          |
| 1751    | TIP ROAD        | 0              | 190          | 190        | RC1            | Sealed             | Jul-04                      | Council     | 00 at Hopetoun Aerodrome Road -                 | E4                |                    | Rural          |
| 1751    | TIP ROAD        | 190            | 870          | 680        | RA6            | Unsealed           | Jul-04                      | Council     | 00 at Hopetoun Aerodrome Road - Burroin Road    | E4                |                    | Rural          |
| 1592    | TIP ROAD 2      | 0              | 1300         | 1300       | RA1            | Sealed             | Jul-04                      | Council     | 00 at Golf Links Road - Tip                     | K5                |                    | Rural          |
| 8427    | TOBIN STREET    | 0              | 152          | 152        | UA1            | Sealed             | Jul-04                      | Council     | Wimmera Hwy - Degenhardt St                     | Murtoa            |                    | Urban          |
| 8427    | TOBIN STREET    | 152            | 171          | 19         | UA1            | Sealed             | Jul-04                      | Council     | Degenhardt St - Degenhardt St                   | Murtoa            |                    | Urban          |
| 8427    | TOBIN STREET    | 171            | 344          | 173        | UA1            | Sealed             | Jul-04                      | Council     | Degenhardt St - Breen Street                    | Murtoa            |                    | Urban          |
| 8427    | TOBIN STREET    | 344            | 387          | 43         | UA1            | Sealed             | Jul-04                      | Council     | Breen Street - Breen Street                     | Murtoa            |                    | Urban          |
| 8427    | TOBIN STREET    | 387            | 806          | 419        | UA1            | Sealed             | Jul-04                      | Council     | Breen Street - Munro Street                     | Murtoa            |                    | Urban          |
| 1433    | TOBINS ROAD     | 0              | 1360         | 1360       | RA2            | Unsealed           | Jul-04                      | Council     | 00 at Wimmera Highway -                         | O6                |                    | Rural          |
| 1433    | TOBINS ROAD     | 1360           | 3230         | 1870       | RA6            | Unsealed           | Jul-04                      | Council     | 00 at Wimmera Highway - Adlers Road             | O6                |                    | Rural          |
| 1433    | TOBINS ROAD     | 3230           | 4860         | 1630       | RA7            | Unsealed           | Jul-04                      | Council     | 00 at Wimmera Highway - Green Hills Road        | O6                |                    | Rural          |
| 8180    | TOBRUK AVENUE   | 0              | 157          | 157        | UA1            | Sealed             | Jul-04                      | Council     | Craig Avenue - End                              | Warracknabeal     |                    | Urban          |
| 9122    | TOOLE STREET    | 0              | 20           | 20         | UA1            | Sealed             | Jul-04                      | Council     | Strachan St - Strachan St                       | Hopetoun          |                    | Urban          |



**YARRIAMBIA CK SHIRE COUNCIL**  
**ROAD REGISTER**  
**SCHEDULE 1**

VERSION - 10

| Road Id | Road Name         | Start Distance | End Distance | Length (m) | Road Hierarchy | Sealed or Unsealed | Date Proclaimed Public Road | Asset Owner        | From - To Segment Detail                            | District Location | Boundaries of Road | Urban or Rural |
|---------|-------------------|----------------|--------------|------------|----------------|--------------------|-----------------------------|--------------------|---|-------------------|--------------------|----------------|
| 9122    | TOOLE STREET      | 20             | 152          | 132        | UA1            | Sealed             | Jul-04                      | Council            | Strachan St - Change                                | Hopetoun          |                    | Urban          |
| 9122    | TOOLE STREET      | 152            | 181          | 29         | UA1            | Sealed             | Jul-04                      | Council            | Change - Dennys St                                  | Hopetoun          |                    | Urban          |
| 9122    | TOOLE STREET      | 181            | 201          | 20         | UA1            | Sealed             | Jul-04                      | Council            | Dennys St - Dennys St                               | Hopetoun          |                    | Urban          |
| 9122    | TOOLE STREET      | 201            | 382          | 181        | UA1            | Sealed             | Jul-04                      | Council            | Dennys St - Austin St                               | Hopetoun          |                    | Urban          |
| 9122    | TOOLE STREET      | 201            | 382          | 181        | NULL PAV       | Unsealed           | Jul-04                      | Council            | Dennys St - Austin St                               | Hopetoun          |                    | Urban          |
| 9122    | TOOLE STREET      | 382            | 448          | 66         | UA1            | Sealed             | Jul-04                      | Council            | Austin St - Change                                  | Hopetoun          |                    | Urban          |
| 9122    | TOOLE STREET      | 448            | 543          | 95         | UA1            | Sealed             | Jul-04                      | Council            | Change - Murdoch St                                 | Hopetoun          |                    | Urban          |
| 9122    | TOOLE STREET      | 543            | 563          | 20         | UA1            | Sealed             | Jul-04                      | Council            | Murdoch St - Murdoch St                             | Hopetoun          |                    | Urban          |
| 9122    | TOOLE STREET      | 563            | 746          | 183        | UA1            | Sealed             | Jul-04                      | Council            | Murdoch St - Conran St                              | Hopetoun          |                    | Urban          |
| 9122    | TOOLE STREET      | 746            | 886          | 140        | UA1            | Sealed             | Jul-04                      | Council            | Conran St - End                                     | Hopetoun          |                    | Urban          |
| 1102    | TORNEY ROAD       | 0              | 1520         | 1520       | RA2            | Unsealed           | Jul-04                      | Council            | 00 at Patchewollock Tempy Road -                    | A3/A4             |                    | Rural          |
| 1102    | TORNEY ROAD       | 1520           | 1800         | 280        | RA2            | Unsealed           | Jul-04                      | Council            | 00 at Patchewollock Tempy Road -                    | A3/A4             |                    | Rural          |
| 1102    | TORNEY ROAD       | 1800           | 4040         | 2240       | RA3            | Unsealed           | Jul-04                      | Council            | 00 at Patchewollock Tempy Road - North Torney Road  | A3/A4             |                    | Rural          |
| 1102    | TORNEY ROAD       | 4040           | 4340         | 300        | RA3            | Unsealed           | Jul-04                      | Council            | 00 at Patchewollock Tempy Road -                    | A3/A4             |                    | Rural          |
| 1102    | TORNEY ROAD       | 4340           | 7550         | 3210       | RA6            | Unsealed           | Jul-04                      | Council            | 00 at Patchewollock Tempy Road - Shire Boundary     | A3/A4             |                    | Rural          |
| 1102    | TORNEY ROAD       | 7550           | 8510         | 960        | RA6            | Unsealed           | Jul-04                      | Mildura Rural City | 00 at Patchewollock Tempy Road - Shire Boundary     | A3/A4             | YSC-MRCC           | Rural          |
| 1135    | TORPEYS ROAD      | 0              | 2080         | 2080       | RA6            | Unsealed           | Jul-04                      | Council            | 00 at Sunraysia Highway -                           | C5                |                    | Rural          |
| 1135    | TORPEYS ROAD      | 2080           | 2800         | 720        | RA5            | Unsealed           | Jul-04                      | Council            | 00 at Sunraysia Highway - Caseys Road               | C5                |                    | Rural          |
| 1135    | TORPEYS ROAD      | 2800           | 6850         | 4050       | RA7            | Unsealed           | Jul-04                      | Council            | 00 at Sunraysia Highway - Dyers Road                | C5                |                    | Rural          |
| 1863    | TOWER ROAD        | 0              | 3730         | 3730       | RA6            | Unsealed           | Jul-04                      | Council            | 00 at Windy Ridge Road - Kemps Road                 | G4                |                    | Rural          |
| 8181    | TREGEAR STREET    | 0              | 40           | 40         | UA1            | Sealed             | Jul-04                      | Council            | Start - Hudgson St                                  | Warracknabeal     |                    | Urban          |
| 8181    | TREGEAR STREET    | 40             | 59           | 19         | UA1            | Sealed             | Jul-04                      | Council            | Hudgson St - Hudgson St                             | Warracknabeal     |                    | Urban          |
| 8181    | TREGEAR STREET    | 59             | 240          | 181        | UA1            | Sealed             | Jul-04                      | Council            | Hudgson St - Anderson St                            | Warracknabeal     |                    | Urban          |
| 1250    | TREGENZA ROAD     | 0              | 2620         | 2620       | RA6            | Unsealed           | Jul-04                      | Council            | 00 at Hopetoun Rainbow Road -                       | G2                |                    | Rural          |
| 1250    | TREGENZA ROAD     | 2620           | 3180         | 560        | RA2            | Unsealed           | Jul-04                      | Council            | 00 at Hopetoun Rainbow Road - Rosebery Rainbow Road | G2                |                    | Rural          |
| 1250    | TREGENZA ROAD     | 3180           | 4760         | 1580       | RA7            | Unsealed           | Jul-04                      | Council            | 00 at Hopetoun Rainbow Road - Fuller Road           | G2                |                    | Rural          |
| 1138    | TURRIFF EAST ROAD | 0              | 4360         | 4360       | RC2            | Unsealed           | Jul-04                      | Council            | 00 at Sunraysia Highway -                           | B5/B6             |                    | Rural          |
| 1138    | TURRIFF EAST ROAD | 4360           | 5770         | 1410       | RA2            | Unsealed           | Jul-04                      | Council            | 00 at Sunraysia Highway - The Hall Road             | B5/B6             |                    | Rural          |
| 1138    | TURRIFF EAST ROAD | 5770           | 7380         | 1610       | RA2            | Unsealed           | Jul-04                      | Council            | 00 at Sunraysia Highway - Shearing Shed Road        | B5/B6             |                    | Rural          |
| 1805    | TURRIFF SILO ROAD | 0              | 660          | 660        | RA2            | Unsealed           | Jul-04                      | Council            | 00 at Sunraysia Highway - Turriff West Road         | C5                |                    | Rural          |
| 1534    | TURRIFF WEST ROAD | 0              | 520          | 520        | RC1            | Sealed             | Jul-04                      | Council            | 00 at Sunraysia Highway -                           | B4/C5             |                    | Rural          |
| 1534    | TURRIFF WEST ROAD | 520            | 3220         | 2700       | RC1            | Sealed             | Jul-04                      | Council            | 00 at Sunraysia Highway -                           | B4/C5             |                    | Rural          |
| 1534    | TURRIFF WEST ROAD | 3220           | 4940         | 1720       | RC2            | Unsealed           | Jul-04                      | Council            | 00 at Sunraysia Highway -                           | B4/C5             |                    | Rural          |

**YARRIAMBIA CK SHIRE COUNCIL**  
**ROAD REGISTER**  
**SCHEDULE 1**

VERSION - 10

| Road Id | Road Name                  | Start Distance | End Distance | Length (m) | Road Hierarchy | Sealed or Unsealed | Date Proclaimed Public Road | Asset Owner        | From - To Segment Detail                              | District Location | Boundaries of Road     | Urban or Rural |
|---------|----------------------------|----------------|--------------|------------|----------------|--------------------|-----------------------------|--------------------|---|-------------------|------------------------|----------------|
| 1534    | TURRIFF WEST ROAD          | 4940           | 6530         | 1590       | RC2            | Unsealed           | Jul-04                      | Council            | 00 at Sunraysia Highway -                             | B4/C5             |                        | Rural          |
| 1534    | TURRIFF WEST ROAD          | 6530           | 6910         | 380        | RC2            | Unsealed           | Jul-04                      | Council            | 00 at Sunraysia Highway - Dyers Rd                    | B4/C5             |                        | Rural          |
| 1534    | TURRIFF WEST ROAD          | 6910           | 7820         | 910        | RC2            | Unsealed           | Jul-04                      | Council            | 00 at Sunraysia Highway -                             | B4/C5             |                        | Rural          |
| 1534    | TURRIFF WEST ROAD          | 7820           | 8600         | 780        | RC2            | Unsealed           | Jul-04                      | Council            | 00 at Sunraysia Highway -                             | B4/C5             |                        | Rural          |
| 1534    | TURRIFF WEST ROAD          | 8600           | 10200        | 1600       | RC2            | Unsealed           | Jul-04                      | Council            | 00 at Sunraysia Highway -                             | B4/C5             |                        | Rural          |
| 1534    | TURRIFF WEST ROAD          | 10200          | 12890        | 2690       | RC2            | Unsealed           | Jul-04                      | Council            | 00 at Sunraysia Highway -                             | B4/C5             |                        | Rural          |
| 1534    | TURRIFF WEST ROAD          | 12890          | 13890        | 1000       | RC2            | Unsealed           | Jul-04                      | Council            | 00 at Sunraysia Highway -                             | B4/C5             |                        | Rural          |
| 1534    | TURRIFF WEST ROAD          | 13890          | 16750        | 2860       | RC2            | Unsealed           | Jul-04                      | Council            | 00 at Sunraysia Highway - Patchewollock Sea Lake Road | B4/C5             |                        | Rural          |
| 1190    | TWO MILE ROAD              | 0              | 2190         | 2190       | RA1            | Sealed             | Jul-04                      | Council            | 00 at Henty Highway - 20m = Henty Hwy Road Res        | F5/F7             |                        | Rural          |
| 1190    | TWO MILE ROAD              | 2190           | 4800         | 2610       | RA2            | Unsealed           | Jul-04                      | Council            | 00 at Henty Highway -                                 | F5/F7             |                        | Rural          |
| 1190    | TWO MILE ROAD              | 4800           | 5500         | 700        | RA2            | Unsealed           | Jul-04                      | Council            | 00 at Henty Highway -                                 | F5/F7             | 4.50=Thistle Lake Road | Rural          |
| 1190    | TWO MILE ROAD              | 5500           | 5820         | 320        | RA2            | Unsealed           | Jul-04                      | Council            | 00 at Henty Highway -                                 | F5/F7             |                        | Rural          |
| 1190    | TWO MILE ROAD              | 5820           | 8850         | 3030       | RA2            | Unsealed           | Jul-04                      | Council            | 00 at Henty Highway -                                 | F5/F7             |                        | Rural          |
| 1190    | TWO MILE ROAD              | 8850           | 11400        | 2550       | RA5            | Unsealed           | Jul-04                      | Council            | 00 at Henty Highway -                                 | F5/F7             |                        | Rural          |
| 1190    | TWO MILE ROAD              | 11400          | 13580        | 2180       | RA6            | Unsealed           | Jul-04                      | Council            | 00 at Henty Highway - Anderson Nevile Road            | F5/F7             |                        | Rural          |
| 1190    | TWO MILE ROAD              | 13580          | 19350        | 5770       | RA6            | Unsealed           | Jul-04                      | Council            | 00 at Henty Highway -                                 | F5/F7             |                        | Rural          |
| 1190    | TWO MILE ROAD              | 19350          | 20080        | 730        | RA2            | Unsealed           | Jul-04                      | Council            | 00 at Henty Highway - Pohlners Road                   | F5/F7             |                        | Rural          |
| 1197    | TYENNA ROAD                | 0              | 3440         | 3440       | RA2            | Unsealed           | Jul-04                      | Mildura Rural City | 00 at Pirro Road - [Shire Boundary]                   | A6                | YSC-MRCC               | Rural          |
| 1446    | UBERGANGS ROAD             | 0              | 2560         | 2560       | RA6            | Unsealed           | Jul-04                      | Council            | 00 at Golf Road - Robbins Road                        | N7                |                        | Rural          |
| 9217    | UN-NAMED                   | 0              | 220          | 220        | UA2            | Unsealed           | Jul-04                      | Council            | Lalor St - Gladstone St                               | Beulah            |                        | Urban          |
| 8318    | UN-NAMED East end of town  | 0              | 150          | 150        | UA1            | Sealed             | Jul-04                      | Council            | Main - Market   | Minyip            |                        | Urban          |
| 1864    | UN-NAMED ROAD RESERVE      | 0              | 1750         | 1750       | NULL PAV       | Unsealed           | Jul-04                      | Council            | 00 at Golf Hill Road - Edmonds Road                   | H4                |                        | Rural          |
| 2002    | UN-NAMED ROAD RESERVE (06) | 0              | 1260         | 1260       | NULL PAV       | Unsealed           | Jul-04                      | Council            | 00 at Minyip Coromby Road - Carey Road                | O6                |                        | Rural          |
| 1843    | UN-NAMED ROAD RESERVE (B5) | 0              | 1600         | 1600       | NULL PAV       | Unsealed           | Jul-04                      | Council            | 00 at Patchewollock Sea Lake Road - South end         | B5                |                        | Rural          |
| 1865    | UN-NAMED ROAD RESERVE (G4) | 0              | 3480         | 3480       | NULL PAV       | Unsealed           | Jul-04                      | Council            | 00 at Golf Hill Road - Kemps Road                     | G4                |                        | Rural          |
| 1966    | UN-NAMED ROAD RESERVE (M6) | 0              | 3160         | 3160       | NULL PAV       | Unsealed           | Jul-04                      | Council            | Miners Road - Kewell East Road                        | M6                |                        | Rural          |
| 1963    | UN-NAMED ROAD RESERVE (N5) | 0              | 1280         | 1280       | NULL PAV       | Unsealed           | Jul-04                      | Council            | Minyip Dimboola Road - Powell Lane                    | N5                |                        | Rural          |
| 2003    | UNNAMED ROAD RESERVE (O5)  | 0              | 1480         | 1480       | NULL PAV       | Unsealed           | Jul-04                      | Council            | 00 at Longerenong W'beal Road - Schneiders Road       | O5                |                        | Rural          |
| 1994    | UN-NAMED ROAD RESERVE (O7) | 0              | 1420         | 1420       | NULL PAV       | Unsealed           | Jul-04                      | Council            | 00 at Stawell W'beal Road - East end                  | O7                |                        | Rural          |
| 1997    | UNNAMED ROAD RESERVE (O9)  | 0              | 620          | 620        | NULL PAV       | Unsealed           | Jul-04                      | Council            | 00 at Glenorchy Donald Road - Drum Lane               | O9                |                        | Rural          |
| 2021    | UNNAMED ROAD RESERVE (P5)  | 0              | 3510         | 3510       | NULL PAV       | Unsealed           | Jul-04                      | Council            | 00 at Yarriambiack Creek - Delahunty's Road           | P5                |                        | Rural          |
| 9822    | UN-NAMED STREET            | 0              | 420          | 420        | UA5            | Unsealed           | Jul-04                      | Council            | Wychunga Street - Mahrong Street                      | Lascelles         |                        | Urban          |
| 9225    | UN-NAMED STREET (Beulah)   | 0              | 118          | 118        | UA5            | Unsealed           | Jul-04                      | Council            | Bell Street - MacKenzie Street                        | Beulah            |                        | Urban          |



**YARRIAMBIACK SHIRE COUNCIL**  
**ROAD REGISTER**  
**SCHEDULE 1**

VERSION - 10

| Road Id | Road Name                 | Start Distance | End Distance | Length (m) | Road Hierarchy | Sealed or Unsealed | Date Proclaimed Public Road | Asset Owner | From - To Segment Detail                          | District Location | Boundaries of Road | Urban or Rural |
|---------|---------------------------|----------------|--------------|------------|----------------|--------------------|-----------------------------|-------------|---|-------------------|--------------------|----------------|
| 9555    | UN-NAMED STREET 1         | 0              | 100          | 100        | RA6            | Unsealed           | Jul-04                      | Council     | Ouyen Road - Sunraysia Highway                    | Turriff           |                    | Rural          |
| 9555    | UN-NAMED STREET 1         | 100            | 250          | 150        | UA5            | Unsealed           | Jul-04                      | Council     | Sunraysia Highway - Collins Road                  | Turriff           |                    | Urban          |
| 9554    | UN-NAMED STREET 2         | 0              | 100          | 100        | UA4            | Unsealed           | Jul-04                      | Council     | Sunraysia Highway - Collins Road                  | Turriff           |                    | Urban          |
| 8329    | UN-NAMED West end of town | 0              | 100          | 100        | UA2            | Unsealed           | Jul-04                      | Council     | Loats Street - Station Street                     | Minyip            |                    | Urban          |
| 1154    | UPTONS ROAD               | 0              | 1370         | 1370       | RA5            | Unsealed           | Jul-04                      | Council     | 00 at Myall Road -                                | C7                |                    | Rural          |
| 1154    | UPTONS ROAD               | 1370           | 2320         | 950        | RA5            | Unsealed           | Jul-04                      | Council     | 00 at Myall Road - Woodburns Road                 | C7                |                    | Rural          |
| 9415    | USSING STREET             | 0              | 220          | 220        | NULL PAV       | Unsealed           | Jul-04                      | Council     | Cook Street - Keiselbach Street                   | Woomelang         |                    | Urban          |
| 9415    | USSING STREET             | 220            | 440          | 220        | UA5            | Unsealed           | Jul-04                      | Council     | Keiselbach Street - Brock Street                  | Woomelang         |                    | Urban          |
| 1672    | V MATTHEWS ROAD           | 0              | 200          | 200        | RA2            | Unsealed           | Jul-04                      | Council     | 00 at Wimmera Highway -                           | O9/P9             |                    | Rural          |
| 1672    | V MATTHEWS ROAD           | 200            | 640          | 440        | RA2            | Unsealed           | Jul-04                      | Council     | 00 at Wimmera Highway -                           | O9/P9             |                    | Rural          |
| 1672    | V MATTHEWS ROAD           | 640            | 2900         | 2260       | RA2            | Unsealed           | Jul-04                      | Council     | 00 at Wimmera Highway - Matthews entrance         | O9/P9             |                    | Rural          |
| 1672    | V MATTHEWS ROAD           | 2900           | 4650         | 1750       | RA6            | Unsealed           | Jul-04                      | Council     | 00 at Wimmera Highway - Lallat Banyena Road       | O9/P9             |                    | Rural          |
| 1421    | V SCHULTZS ROAD           | 0              | 760          | 760        | RA2            | Unsealed           | Jul-04                      | Council     | 00 at Banyena Pimpinio Road -                     | N6/O6             |                    | Rural          |
| 1421    | V SCHULTZS ROAD           | 760            | 5810         | 5050       | RA6            | Unsealed           | Jul-04                      | Council     | 00 at Banyena Pimpinio Road - Horsham Minyip Road | N6/O6             |                    | Rural          |
| 1951    | VAUGHAN ROAD              | 0              | 2460         | 2460       | RA6            | Unsealed           | Jul-04                      | Council     | 00 at Beyal Road - Rupanyup Road                  | J7                |                    | Rural          |
| 1105    | VIEW POINT ROAD           | 0              | 4410         | 4410       | RA6            | Unsealed           | Jul-04                      | Council     | 00 at Patchewollock Tempy Road-                   | A4                |                    | Rural          |
| 1738    | VOLLPRECHT ROAD           | 0              | 2890         | 2890       | RA6            | Unsealed           | Jul-04                      | Council     | 00 at Paynes Road-                                | K6/K7             |                    | Rural          |
| 1738    | VOLLPRECHT ROAD           | 2890           | 3240         | 350        | RA5            | Unsealed           | Jul-04                      | Council     | 00 at Paynes Road - Sheep Hills Bangerang Road    | K6/K7             |                    | Rural          |
| 1738    | VOLLPRECHT ROAD           | 3240           | 7170         | 3930       | RA6            | Unsealed           | Jul-04                      | Council     | 00 at Paynes Road-Lah Angle Road                  | K6/K7             |                    | Rural          |
| 1738    | VOLLPRECHT ROAD           | 7170           | 8150         | 980        | RA2            | Unsealed           | Jul-04                      | Council     | 00 at Paynes Road - Kelm Road                     | K6/K7             |                    | Rural          |
| 1738    | VOLLPRECHT ROAD           | 8150           | 9770         | 1620       | RA6            | Unsealed           | Jul-04                      | Council     | 00 at Paynes Road-Beyal Road                      | K6/K7             |                    | Rural          |
| 1511    | WAL WAL ROAD              | 0              | 110          | 110        | RC1            | Sealed             | Jul-04                      | Council     | 00 at Horsham Lubeck Rd -                         | Q7                |                    | Rural          |
| 1511    | WAL WAL ROAD              | 110            | 190          | 80         | RC1            | Sealed             | Jul-04                      | Council     | 00 at Horsham Lubeck Rd -                         | Q7                |                    | Rural          |
| 1511    | WAL WAL ROAD              | 190            | 1890         | 1700       | RC2            | Unsealed           | Jul-04                      | Council     | 00 at Horsham Lubeck Road - Bismark-Lubeck Road   | Q7                |                    | Rural          |
| 1719    | WALDEN ROAD               | 0              | 2880         | 2880       | RA2            | Unsealed           | Jul-04                      | Council     | 00 at Sheep Hills W'beal Road - Bunge Road        | L6                |                    | Rural          |
| 1545    | WALDERS ROAD              | 0              | 1400         | 1400       | RA2            | Unsealed           | Jul-04                      | Council     | 00 at Watchem Warracknabeal Road -                | J8                |                    | Rural          |
| 1545    | WALDERS ROAD              | 1400           | 1950         | 550        | RA2            | Unsealed           | Jul-04                      | Council     | 00 at Watchem Warracknabeal Road -                | J8                |                    | Rural          |
| 1545    | WALDERS ROAD              | 1950           | 3290         | 1340       | RA2            | Unsealed           | Jul-04                      | Council     | 00 at Watchem Warracknabeal Road - K Walders Road | J8                |                    | Rural          |
| 1545    | WALDERS ROAD              | 3290           | 3710         | 420        | RA2            | Unsealed           | Jul-04                      | Council     | 00 at Watchem Warracknabeal Road -                | J8                |                    | Rural          |
| 1545    | WALDERS ROAD              | 3710           | 4070         | 360        | RA2            | Unsealed           | Jul-04                      | Council     | 00 at Watchem Warracknabeal Road - Corner         | J8                | YSC-BSC            | Rural          |
| 1545    | WALDERS ROAD              | 4070           | 5190         | 1120       | RA2            | Unsealed           | Jul-04                      | Council     | 00 at Watchem Warracknabeal Road -                | J8                | YSC-BSC            | Rural          |
| 1942    | WALKER LANE               | 0              | 1610         | 1610       | RA7            | Unsealed           | Jul-04                      | Council     | 00 at Borung Highway - Schultz Road               | L8                |                    | Rural          |
| 1942    | WALKER LANE               | 1610           | 3240         | 1630       | RA6            | Unsealed           | Jul-04                      | Council     | 00 at Borung Highway - Mellis Road                | L8                |                    | Rural          |

**YARRIAMBIA SHIRE COUNCIL**  
**ROAD REGISTER**  
**SCHEDULE 1**

VERSION - 10

| Road Id | Road Name               | Start Distance | End Distance | Length (m) | Road Hierarchy | Sealed or Unsealed | Date Proclaimed Public Road | Asset Owner | From - To Segment Detail                         | District Location | Boundaries of Road  | Urban or Rural |
|---------|-------------------------|----------------|--------------|------------|----------------|--------------------|-----------------------------|-------------|--|-------------------|---------------------|----------------|
| 1393    | WALKERS ROAD            | 0              | 8210         | 8210       | RA6            | Unsealed           | Jul-04                      | Council     | 00 at Rupanyup Road - Lawler Carron Road         | M7/M8             |                     | Rural          |
| 1969    | WALLER ROAD             | 0              | 1630         | 1630       | NULL PAV       | Unsealed           | Jul-04                      | Council     | 00 at Glovers Road -                             | N6/N7             |                     | Rural          |
| 1969    | WALLER ROAD             | 1630           | 3060         | 1430       | RA7            | Unsealed           | Jul-04                      | Council     | 00 at Glovers Road - Zerbsts Road                | N6/N7             |                     | Rural          |
| 1969    | WALLER ROAD             | 3060           | 3370         | 310        | RA5(B)         | Unsealed           | Jul-04                      | Council     | 00 at Glovers Road - Schultzs Road               | N6/N7             |                     | Rural          |
| 1969    | WALLER ROAD             | 3370           | 3850         | 480        | RA2            | Unsealed           | Jul-04                      | Council     | 00 at Glovers Road -                             | N6/N7             |                     | Rural          |
| 1969    | WALLER ROAD             | 3850           | 4670         | 820        | RA6            | Unsealed           | Jul-04                      | Council     | 00 at Glovers Road -                             | N6/N7             |                     | Rural          |
| 1969    | WALLER ROAD             | 4670           | 7720         | 3050       | RA7            | Unsealed           | Jul-04                      | Council     | 00 at Glovers Road - Donald Murtoa road          | N6/N7             |                     | Rural          |
| 1347    | WALLUP CHURCH EAST ROAD | 0              | 5500         | 5500       | RA6            | Unsealed           | Jul-04                      | Council     | 00 at Blue Ribbon Road - Dogwood Road            | M4                |                     | Rural          |
| 1808    | WALLUP CHURCH WEST ROAD | 0              | 1580         | 1580       | RA2            | Unsealed           | Jul-04                      | Council     | 00 at Blue Ribbon Road - J Armstrongs Road       | M3/M4             | End at J.Armstrongs | Rural          |
| 1346    | WALLUP HALL ROAD        | 0              | 3890         | 3890       | RA6            | Unsealed           | Jul-04                      | Council     | 00 at Elsom Lane - Blue Ribbon Road              | M3/M5             |                     | Rural          |
| 1346    | WALLUP HALL ROAD        | 3890           | 6320         | 2430       | RA2            | Unsealed           | Jul-04                      | Council     | 00 at Elsom Lane -                               | M3/M5             |                     | Rural          |
| 1346    | WALLUP HALL ROAD        | 6320           | 9090         | 2770       | RA2            | Unsealed           | Jul-04                      | Council     | 00 at Elsom Lane - Dogwood Road                  | M3/M5             |                     | Rural          |
| 1346    | WALLUP HALL ROAD        | 9090           | 11820        | 2730       | RA6            | Unsealed           | Jul-04                      | Council     | 00 at Elsom Lane -                               | M3/M5             |                     | Rural          |
| 1346    | WALLUP HALL ROAD        | 11820          | 14270        | 2450       | RA7            | Unsealed           | Jul-04                      | Council     | 00 at Elsom Lane - Ailsa Wheat Road              | M3/M5             |                     | Rural          |
| 1985    | WALSH LANE              | 0              | 1610         | 1610       | RA6            | Unsealed           | Jul-04                      | Council     | 00 at Gun Club Road - R Funkes Road              | N8                |                     | Rural          |
| 8218    | WALTER STREET           | 0              | 60           | 60         | UA1            | Sealed             | Jul-04                      | Council     | Dyer Street - Taylor St                          | Rupanyup          |                     | Urban          |
| 8218    | WALTER STREET           | 60             | 80           | 20         | UA1            | Sealed             | Jul-04                      | Council     | Taylor St - Taylor St                            | Rupanyup          |                     | Urban          |
| 8218    | WALTER STREET           | 80             | 141          | 61         | UA1            | Sealed             | Jul-04                      | Council     | Taylor St - Cromie St                            | Rupanyup          |                     | Urban          |
| 8218    | WALTER STREET           | 141            | 200          | 59         | UA1            | Sealed             | Jul-04                      | Council     | Cromie St - Cromie St                            | Rupanyup          |                     | Urban          |
| 8218    | WALTER STREET           | 200            | 281          | 81         | UA1            | Sealed             | Jul-04                      | Council     | Cromie St - Stewart St                           | Rupanyup          |                     | Urban          |
| 1973    | WARD ROAD               | 0              | 2350         | 2350       | RA6            | Unsealed           | Jul-04                      | Council     | 00 at Milgates Road - Leith Road                 | M7                |                     | Rural          |
| 1809    | WARDLES ROAD EAST       | 0              | 1350         | 1350       | RA2            | Unsealed           | Jul-04                      | Council     | 00 at Sheep Hills Bangerang -                    | I5/I6             |                     | Rural          |
| 1809    | WARDLES ROAD EAST       | 1350           | 3710         | 2360       | RA6            | Unsealed           | Jul-04                      | Council     | 00 at Sheep Hills Bangerang -                    | I5/I6             |                     | Rural          |
| 1809    | WARDLES ROAD EAST       | 3710           | 4810         | 1100       | RA6            | Unsealed           | Jul-04                      | Council     | 00 at Sheep Hills Bangerang - Martins Road       | I5/I6             |                     | Rural          |
| 1809    | WARDLES ROAD EAST       | 4810           | 5430         | 620        | RA2            | Unsealed           | Jul-04                      | Council     | 00 at Sheep Hills Bangerang -                    | I5/I6             |                     | Rural          |
| 1809    | WARDLES ROAD EAST       | 5430           | 9570         | 4140       | RA6            | Unsealed           | Jul-04                      | Council     | 00 at Sheep Hills Bangerang - Hovey Road         | I5/I6             |                     | Rural          |
| 1809    | WARDLES ROAD EAST       | 9570           | 10210        | 640        | RA6            | Unsealed           | Jul-04                      | Council     | 00 at Sheep Hills Bangerang Road - Henty Highway | I5/I6             |                     | Rural          |
| 1810    | WARDLES ROAD WEST       | 0              | 2110         | 2110       | RA2            | Unsealed           | Jul-04                      | Council     | 00 at Henty highway -                            | I5                |                     | Rural          |
| 1810    | WARDLES ROAD WEST       | 2110           | 4150         | 2040       | RA2            | Unsealed           | Jul-04                      | Council     | 00 at Henty highway -                            | I5                |                     | Rural          |
| 1810    | WARDLES ROAD WEST       | 4150           | 6480         | 2330       | RA6            | Unsealed           | Jul-04                      | Council     | 00 at Henty highway - Quicks Road                | I5                |                     | Rural          |
| 1351    | WARDS ROAD              | 0              | 1770         | 1770       | RA2            | Unsealed           | Jul-04                      | Council     | 00 at Blue Ribbon Road -                         | M3/M4             |                     | Rural          |
| 1351    | WARDS ROAD              | 1770           | 3800         | 2030       | RA6            | Unsealed           | Jul-04                      | Council     | 00 at Blue Ribbon Road - Fitzgerald Road         | M3/M4             |                     | Rural          |
| 1999    | WARMUTH ROAD            | 0              | 2220         | 2220       | RA6            | Unsealed           | Jul-04                      | Council     | Donald Murtoa Road - Niewands Road               | N7                |                     | Rural          |



**YARRIAMBIACK SHIRE COUNCIL**  
**ROAD REGISTER**  
**SCHEDULE 1**

VERSION - 10

| Road Id | Road Name             | Start Distance | End Distance | Length (m) | Road Hierarchy | Sealed or Unsealed | Date Proclaimed Public Road | Asset Owner | From - To Segment Detail             | District Location | Boundaries of Road | Urban or Rural |
|---------|-----------------------|----------------|--------------|------------|----------------|--------------------|-----------------------------|-------------|--------------------------------------|-------------------|--------------------|----------------|
| 8191    | WARRACKNABEAL LANE 01 | 0              | 100          | 100        | UA5            | Unsealed           | Jul-04                      | Council     | Dimboola Road - Noall Street         | Warracknabeal     |                    | Urban          |
| 8192    | WARRACKNABEAL LANE 02 | 0              | 180          | 180        | UA4            | Unsealed           | Jul-04                      | Council     | The Avenue - End                     | Warracknabeal     |                    | Urban          |
| 8193    | WARRACKNABEAL LANE 03 | 0              | 80           | 80         | UA4            | Unsealed           | Jul-04                      | Council     | Woolcock Street - End                | Warracknabeal     |                    | Urban          |
| 8195    | WARRACKNABEAL LANE 05 | 0              | 380          | 380        | UA4            | Unsealed           | Jul-04                      | Council     | Yarriambiack Creek - Hudgston Street | Warracknabeal     |                    | Urban          |
| 8195    | WARRACKNABEAL LANE 05 | 380            | 540          | 160        | UA4            | Unsealed           | Jul-04                      | Council     | Hudgston Street - McLean Street      | Warracknabeal     |                    | Urban          |
| 8196    | WARRACKNABEAL LANE 06 | 0              | 120          | 120        | UA4            | Unsealed           | Jul-04                      | Council     | Hudgston Street - Lane 7             | Warracknabeal     |                    | Urban          |
| 8197    | WARRACKNABEAL LANE 07 | 0              | 100          | 100        | UA4            | Unsealed           | Jul-04                      | Council     | Tregear Street - McLean Street       | Warracknabeal     |                    | Urban          |
| 8198    | WARRACKNABEAL LANE 08 | 0              | 201          | 201        | UA4            | Unsealed           | Jul-04                      | Council     | Gardiner Street - Werrigar Street    | Warracknabeal     |                    | Urban          |
| 8198    | WARRACKNABEAL LANE 08 | 201            | 403          | 202        | UA4            | Unsealed           | Jul-04                      | Council     | Werrigar Street - Milbourne Street   | Warracknabeal     |                    | Urban          |
| 8199    | WARRACKNABEAL LANE 09 | 0              | 202          | 202        | UA4            | Unsealed           | Jul-04                      | Council     | Werrigar Street - Milbourne Street   | Warracknabeal     |                    | Urban          |
| 8250    | WARRACKNABEAL LANE 10 | 0              | 80           | 80         | UA4            | Unsealed           | Jul-04                      | Council     | Woolcock Street - End                | Warracknabeal     |                    | Urban          |
| 8251    | WARRACKNABEAL LANE 11 | 0              | 136          | 136        | UA4            | Unsealed           | Jul-04                      | Council     | Lyle Street - Shanks Street          | Warracknabeal     |                    | Urban          |
| 8251    | WARRACKNABEAL LANE 11 | 136            | 272          | 136        | UA4            | Unsealed           | Jul-04                      | Council     | Shanks Street - Woolcock Street      | Warracknabeal     |                    | Urban          |
| 8251    | WARRACKNABEAL LANE 11 | 272            | 442          | 170        | UA4            | Unsealed           | Jul-04                      | Council     | Woolcock Street - End                | Warracknabeal     |                    | Urban          |
| 8252    | WARRACKNABEAL LANE 12 | 0              | 100          | 100        | UA4            | Unsealed           | Jul-04                      | Council     | Devereux Street - Molyneaux Street   | Warracknabeal     |                    | Urban          |
| 8253    | WARRACKNABEAL LANE 13 | 0              | 48           | 48         | UA4            | Unsealed           | Jul-04                      | Council     | Molyneaux Street - Lane 11           | Warracknabeal     |                    | Urban          |
| 8254    | WARRACKNABEAL LANE 14 | 0              | 100          | 100        | UA4            | Unsealed           | Jul-04                      | Council     | Devereux Street - Molyneaux Street   | Warracknabeal     |                    | Urban          |
| 8255    | WARRACKNABEAL LANE 15 | 0              | 180          | 180        | UA4            | Unsealed           | Jul-04                      | Council     | Molyneaux Street - Thomas Street     | Warracknabeal     |                    | Urban          |
| 8256    | WARRACKNABEAL LANE 16 | 0              | 180          | 180        | UA4            | Unsealed           | Jul-04                      | Council     | Molyneaux Street - Thomas Street     | Warracknabeal     |                    | Urban          |
| 8257    | WARRACKNABEAL LANE 17 | 0              | 180          | 180        | UA4            | Unsealed           | Jul-04                      | Council     | Molyneaux Street - Thomas Street     | Warracknabeal     |                    | Urban          |
| 8258    | WARRACKNABEAL LANE 18 | 0              | 180          | 180        | UA4            | Unsealed           | Jul-04                      | Council     | Molyneaux Street - Thomas Street     | Warracknabeal     |                    | Urban          |
| 8259    | WARRACKNABEAL LANE 19 | 0              | 180          | 180        | UA4            | Unsealed           | Jul-04                      | Council     | Molyneaux Street - Thomas Street     | Warracknabeal     |                    | Urban          |
| 8260    | WARRACKNABEAL LANE 20 | 0              | 180          | 180        | UA4            | Unsealed           | Jul-04                      | Council     | Molyneaux Street - Thomas Street     | Warracknabeal     |                    | Urban          |
| 8261    | WARRACKNABEAL LANE 21 | 0              | 180          | 180        | UA4            | Unsealed           | Jul-04                      | Council     | Molyneaux Street - Thomas Street     | Warracknabeal     |                    | Urban          |
| 8262    | WARRACKNABEAL LANE 22 | 0              | 180          | 180        | UA4            | Unsealed           | Jul-04                      | Council     | Woolcock Street - Molyneaux Street   | Warracknabeal     |                    | Urban          |
| 8263    | WARRACKNABEAL LANE 23 | 0              | 90           | 90         | UA6            | Unsealed           | Jul-04                      | Council     | Lyle Street - Tarrant Street         | Warracknabeal     |                    | Urban          |
| 8264    | WARRACKNABEAL LANE 24 | 0              | 70           | 70         | UA4            | Unsealed           | Jul-04                      | Council     | Rainbow Road - Change                | Warracknabeal     |                    | Urban          |
| 8264    | WARRACKNABEAL LANE 24 | 70             | 174          | 104        | UA6            | Unsealed           | Jul-04                      | Council     | Change - End                         | Warracknabeal     |                    | Urban          |
| 1673    | WARRANOOKE ROAD       | 0              | 180          | 180        | RC1            | Sealed             | Jul-04                      | Council     | 00 at Stawell Warracknabeal -        | Q7/Q8             |                    | Rural          |
| 1673    | WARRANOOKE ROAD       | 180            | 430          | 250        | RC1            | Sealed             | Jul-04                      | Council     | 00 at Stawell Warracknabeal -        | Q7/Q8             |                    | Rural          |
| 1673    | WARRANOOKE ROAD       | 430            | 790          | 360        | RC1            | Sealed             | Jul-04                      | Council     | 00 at Stawell Warracknabeal -        | Q7/Q8             |                    | Rural          |
| 1673    | WARRANOOKE ROAD       | 790            | 1350         | 560        | RC1            | Sealed             | Jul-04                      | Council     | 00 at Stawell Warracknabeal -        | Q7/Q8             |                    | Rural          |
| 1673    | WARRANOOKE ROAD       | 1350           | 1600         | 250        | RC1            | Sealed             | Jul-04                      | Council     | 00 at Stawell Warracknabeal -        | Q7/Q8             |                    | Rural          |

**YARRIAMBIAK SHIRE COUNCIL**  
**ROAD REGISTER**  
**SCHEDULE 1**

VERSION - 10

| Road Id | Road Name                  | Start Distance | End Distance | Length (m) | Road Hierarchy | Sealed or Unsealed | Date Proclaimed Public Road | Asset Owner | From - To Segment Detail   | District Location | Boundaries of Road | Urban or Rural |
|---------|----------------------------|----------------|--------------|------------|----------------|--------------------|-----------------------------|-------------|--|-------------------|--------------------|----------------|
| 1673    | WARRANOOKE ROAD            | 1600           | 2010         | 410        | RC1            | Sealed             | Jul-04                      | Council     | 00 at Stawell Warracknabeal -  | Q7/Q8             |                    | Rural          |
| 1673    | WARRANOOKE ROAD            | 2010           | 2440         | 430        | RC1            | Sealed             | Jul-04                      | Council     | 00 at Stawell Warracknabeal -  | Q7/Q8             |                    | Rural          |
| 1673    | WARRANOOKE ROAD            | 2440           | 3200         | 760        | RC1            | Sealed             | Jul-04                      | Council     | 00 at Stawell Warracknabeal -  | Q7/Q8             |                    | Rural          |
| 1673    | WARRANOOKE ROAD            | 3200           | 3900         | 700        | RC1            | Sealed             | Jul-04                      | Council     | 00 at Stawell Warracknabeal -  | Q7/Q8             |                    | Rural          |
| 1673    | WARRANOOKE ROAD            | 3900           | 4750         | 850        | RC1            | Sealed             | Jul-04                      | Council     | 00 at Stawell Warracknabeal -  | Q7/Q8             |                    | Rural          |
| 1673    | WARRANOOKE ROAD            | 4750           | 6070         | 1320       | RC1            | Sealed             | Jul-04                      | Council     | 00 at Stawell Warracknabeal -  | Q7/Q8             |                    | Rural          |
| 1673    | WARRANOOKE ROAD            | 6070           | 7320         | 1250       | RC1            | Sealed             | Jul-04                      | Council     | 00 at Stawell Warracknabeal - Glenorchy Road   | Q7/Q8             |                    | Rural          |
| 1381    | WARREN ROAD                | 0              | 2270         | 2270       | RA2            | Unsealed           | Jul-04                      | Council     | 00 at Birchip Rainbow Road -   | G7/H7             | YSC-BSC            | Rural          |
| 1381    | WARREN ROAD                | 2270           | 7470         | 5200       | RA6            | Unsealed           | Jul-04                      | Council     | 00 at Birchip Rainbow Road -   | G7/H7             | YSC-BSC            | Rural          |
| 8182    | WARUNDA AVENUE             | 0              | 105          | 105        | UA1            | Sealed             | Jul-04                      | Council     | Lyle Street - Fong Tong Ave  | Warracknabeal     |                    | Urban          |
| 8182    | WARUNDA AVENUE             | 105            | 118          | 13         | UA1            | Sealed             | Jul-04                      | Council     | Fong Tong Ave - Fong Tong Ave  | Warracknabeal     |                    | Urban          |
| 8182    | WARUNDA AVENUE             | 118            | 246          | 128        | UA1            | Sealed             | Jul-04                      | Council     | Fong Tong Ave - Woolcock St  | Warracknabeal     |                    | Urban          |
| 1811    | WATCHEM CARRON ROAD        | 750            | 2670         | 1920       | RA2            | Unsealed           | Jul-04                      | Council     | 00 at Borung Highway -   | K8/L8             | YSC-BSC            | Rural          |
| 1318    | WATCHEM WARRACKNABEAL ROAD | 0              | 3115         | 3115       | RL1            | Sealed             | Jul-04                      | Council     | 00 at Warracknabeal Birchip Road - 140m = Watchem W'beal Road Res , 1,479 = Koschitzke South Road, 3,108 = Bangerang Hall Road | K6/J8             |                    | Rural          |
| 1318    | WATCHEM WARRACKNABEAL ROAD | 3115           | 4920         | 1805       | RL1            | Sealed             | Jul-04                      | Council     | 00 at Warracknabeal Birchip Road - 4,738 = Kelm Road   | K6/J8             |                    | Rural          |
| 1318    | WATCHEM WARRACKNABEAL ROAD | 4920           | 6410         | 1490       | RL1            | Sealed             | Jul-04                      | Council     | 00 at Warracknabeal Birchip Road - 6,366 = Beyal Road  | K6/J8             |                    | Rural          |
| 1318    | WATCHEM WARRACKNABEAL ROAD | 6410           | 7875         | 1465       | RL1            | Sealed             | Jul-04                      | Council     | 00 at Warracknabeal Birchip Road -   | K6/J8             |                    | Rural          |
| 1318    | WATCHEM WARRACKNABEAL ROAD | 7875           | 9405         | 1530       | RL1            | Sealed             | Jul-04                      | Council     | 00 at Warracknabeal Birchip Road - 8,825 = Rupanyup Road   | K6/J8             |                    | Rural          |
| 1318    | WATCHEM WARRACKNABEAL ROAD | 9405           | 11005        | 1600       | RL1            | Sealed             | Jul-04                      | Council     | 00 at Warracknabeal Birchip Road -   | K6/J8             |                    | Rural          |
| 1318    | WATCHEM WARRACKNABEAL ROAD | 11005          | 11895        | 890        | RL1            | Sealed             | Jul-04                      | Council     | 00 at Warracknabeal Birchip Road - 11,194 = Les Langs Road   | K6/J8             |                    | Rural          |
| 1318    | WATCHEM WARRACKNABEAL ROAD | 11895          | 13380        | 1485       | RL1            | Sealed             | Jul-04                      | Council     | 00 at Warracknabeal Birchip Road - 13012 = Woods Lane  | K6/J8             |                    | Rural          |
| 1318    | WATCHEM WARRACKNABEAL ROAD | 13380          | 14290        | 910        | RL1            | Sealed             | Jul-04                      | Council     | 00 at Warracknabeal Birchip Road - 13,592 = Wilkur South School Road   | K6/J8             |                    | Rural          |
| 1318    | WATCHEM WARRACKNABEAL ROAD | 14290          | 14695        | 405        | RL1            | Sealed             | Jul-04                      | Council     | 00 at Warracknabeal Birchip Road -   | K6/J8             |                    | Rural          |
| 1318    | WATCHEM WARRACKNABEAL ROAD | 14695          | 15795        | 1100       | RL1            | Sealed             | Jul-04                      | Council     | 00 at Warracknabeal Birchip Road - 15,219 = Areegra Exchange Road, 15,717 = Walders Road                                       | K6/J8             |                    | Rural          |
| 1318    | WATCHEM WARRACKNABEAL ROAD | 15795          | 16250        | 455        | RL1            | Sealed             | Jul-04                      | Council     | 00 at Warracknabeal Birchip Road -   | K6/J8             |                    | Rural          |
| 1318    | WATCHEM WARRACKNABEAL ROAD | 16250          | 18120        | 1870       | RL1            | Sealed             | Jul-04                      | Council     | 00 at Warracknabeal Birchip Road - 16,539 = Frankie Lane   | K6/J8             |                    | Rural          |
| 1318    | WATCHEM WARRACKNABEAL ROAD | 18120          | 18665        | 545        | RL1            | Sealed             | Jul-04                      | Council     | 00 at Warracknabeal Birchip Road -   | K6/J8             |                    | Rural          |
| 1318    | WATCHEM WARRACKNABEAL ROAD | 18665          | 18860        | 195        | RL1            | Sealed             | Jul-04                      | Council     | 00 at Warracknabeal Birchip Road - 18,863 = Pickerings Road (Shire Boundary)   | K6/J8             |                    | Rural          |
| 1191    | WATCHUPGA WEST ROAD        | 0              | 3300         | 3300       | RC1            | Sealed             | Jul-04                      | Council     | 00 at Two Mile Road -  | E7                |                    | Rural          |
| 1191    | WATCHUPGA WEST ROAD        | 3300           | 3710         | 410        | RC1            | Sealed             | Jul-04                      | Council     | 00 at Two Mile Road -  | E7                |                    | Rural          |



**YARRIAMBIACK SHIRE COUNCIL**  
**ROAD REGISTER**  
**SCHEDULE 1**

VERSION - 10

| Road Id | Road Name              | Start Distance | End Distance | Length (m) | Road Hierarchy | Sealed or Unsealed | Date Proclaimed Public Road | Asset Owner | From - To Segment Detail                          | District Location | Boundaries of Road | Urban or Rural |
|---------|------------------------|----------------|--------------|------------|----------------|--------------------|-----------------------------|-------------|---|-------------------|--------------------|----------------|
| 1191    | WATCHUPGA WEST ROAD    | 3710           | 4940         | 1230       | RC1            | Sealed             | Jul-04                      | Council     | 00 at Two Mile Road - Hopetoun Sea Lake Road      | E7                |                    | Rural          |
| 1191    | WATCHUPGA WEST ROAD    | 4940           | 7370         | 2430       | RA6            | Unsealed           | Jul-04                      | Council     | 00 at Two Mile Road - Hatcher Anderson Road       | E7                |                    | Rural          |
| 1191    | WATCHUPGA WEST ROAD    | 7370           | 7750         | 380        | RA2            | Unsealed           | Jul-04                      | Council     | 00 at Two Mile Road - Sunraysia Highway           | E7                |                    | Rural          |
| 9123    | WATHE LANE             | 0              | 181          | 181        | UA4            | Unsealed           | Jul-04                      | Council     | Strachan St - Dennys St                           | Hopetoun          |                    | Urban          |
| 9123    | WATHE LANE             | 181            | 362          | 181        | UA4            | Unsealed           | Jul-04                      | Council     | Dennys Street - Austin Street                     | Hopetoun          |                    | Urban          |
| 9123    | WATHE LANE             | 362            | 543          | 181        | UA4            | Unsealed           | Jul-04                      | Council     | Austin Street - Murdock Street                    | Hopetoun          |                    | Urban          |
| 9123    | WATHE LANE             | 543            | 705          | 162        | UA4            | Unsealed           | Jul-04                      | Council     | Murdock Street - Conran Street                    | Hopetoun          |                    | Urban          |
| 1144    | WATHE RESERVE ROAD 2   | 0              | 860          | 860        | RA5            | Unsealed           | Jul-04                      | Council     | 00 at Hopetoun Walpeup Road -                     | D5                |                    | Rural          |
| 1144    | WATHE RESERVE ROAD 2   | 0              | 1650         | 1650       | RA6            | Unsealed           | Jul-04                      | Council     | 00 at Sunraysia Highway -                         | C6                |                    | Rural          |
| 1144    | WATHE RESERVE ROAD 2   | 860            | 1640         | 780        | RA2            | Unsealed           | Jul-04                      | Council     | 00 at Hopetoun Walpeup Road -                     | D5                |                    | Rural          |
| 1144    | WATHE RESERVE ROAD 2   | 1640           | 2160         | 520        | RA5            | Unsealed           | Jul-04                      | Council     | 00 at Hopetoun Walpeup Road -                     | D5                |                    | Rural          |
| 1144    | WATHE RESERVE ROAD 2   | 1650           | 2910         | 1260       | RA6            | Unsealed           | Jul-04                      | Council     | 00 at Sunraysia Highway - Wathe Reserve           | C6                |                    | Rural          |
| 1144    | WATHE RESERVE ROAD 2   | 2160           | 2770         | 610        | RA6            | Unsealed           | Jul-04                      | Council     | 00 at Hopetoun Walpeup Road - Wathe Reserve       | D5                |                    | Rural          |
| 1979    | WATSON ROAD            | 0              | 760          | 760        | RA5            | Unsealed           | Jul-04                      | Council     | 00 at Minyip Rich Avon Road -                     | N7                |                    | Rural          |
| 1979    | WATSON ROAD            | 760            | 1910         | 1150       | RA6            | Unsealed           | Jul-04                      | Council     | 00 at Minyip Rich Avon Road - Switchback Road     | N7                |                    | Rural          |
| 8183    | WATSON STREET          | 0              | 152          | 152        | UA1            | Sealed             | Jul-04                      | Council     | Noall St, - Gould St                              | Warracknabeal     |                    | Urban          |
| 8428    | WEBB STREET            | 0              | 35           | 35         | UA1            | Sealed             | Jul-04                      | Council     | Munro Street - Change                             | Murtoa            |                    | Urban          |
| 8428    | WEBB STREET            | 35             | 204          | 169        | UA1            | Sealed             | Jul-04                      | Council     | Change - Change                                   | Murtoa            |                    | Urban          |
| 8428    | WEBB STREET            | 204            | 228          | 24         | UA1            | Sealed             | Jul-04                      | Council     | Change - Change                                   | Murtoa            |                    | Urban          |
| 8428    | WEBB STREET            | 228            | 270          | 42         | UA1            | Sealed             | Jul-04                      | Council     | Change - End                                      | Murtoa            |                    | Urban          |
| 2020    | WEBBS DRY WEATHER ROAD | 0              | 2920         | 2920       | RA6            | Unsealed           | Jul-04                      | Council     | 00 at Longerenong Road - Bates Road               | P5/P6             |                    | Rural          |
| 2020    | WEBBS DRY WEATHER ROAD | 2920           | 5680         | 2760       | RA6            | Unsealed           | Jul-04                      | Council     | 00 at Longerenong Road - Delahuntys Road          | P5/P6             |                    | Rural          |
| 1276    | WEBSTERS ROAD          | 0              | 540          | 540        | RC2            | Unsealed           | Jul-04                      | Council     | 00 at Hopetoun Yaaheet Road -                     | E3/F3             |                    | Rural          |
| 1276    | WEBSTERS ROAD          | 540            | 1000         | 460        | RC2            | Unsealed           | Jul-04                      | Council     | 00 at Hopetoun Yaaheet Road -                     | E3/F3             |                    | Rural          |
| 1276    | WEBSTERS ROAD          | 1000           | 2600         | 1600       | RC2            | Unsealed           | Jul-04                      | Council     | 00 at Hopetoun Yaaheet Road - Navy Dam Road =2460 | E3/F3             |                    | Rural          |
| 1276    | WEBSTERS ROAD          | 2600           | 2960         | 360        | RC2            | Unsealed           | Jul-04                      | Council     | 00 at Hopetoun Yaaheet Road -                     | E3/F3             |                    | Rural          |
| 1276    | WEBSTERS ROAD          | 2960           | 4890         | 1930       | RC2            | Unsealed           | Jul-04                      | Council     | 00 at Hopetoun Yaaheet Road - Hopetoun West Road  | E3/F3             |                    | Rural          |
| 1276    | WEBSTERS ROAD          | 4890           | 5680         | 790        | RA2            | Unsealed           | Jul-04                      | Council     | 00 at Hopetoun Yaaheet Road - Moyles Road         | E3/F3             |                    | Rural          |
| 1276    | WEBSTERS ROAD          | 5680           | 7800         | 2120       | RA6            | Unsealed           | Jul-04                      | Council     | 00 at Hopetoun Yaaheet Road - Wyperfeld Road      | E3/F3             |                    | Rural          |
| 1276    | WEBSTERS ROAD          | 7800           | 12810        | 5010       | RA7            | Unsealed           | Jul-04                      | Council     | 00 at Hopetoun Yaaheet Road - End                 | E3/F3             |                    | Rural          |
| 8220    | WEMYSS STREET          | 10             | 110          | 100        | UA1            | Sealed             | Jul-04                      | Council     | Cromie St - Stewart Street                        | Rupanyup          |                    | Urban          |
| 8220    | WEMYSS STREET          | 110            | 190          | 80         | UA4            | Unsealed           | Jul-04                      | Council     | Stewart Street - End                              | Rupanyup          |                    | Urban          |
| 1932    | WERRIGAR EAST ROAD     | 0              | 3160         | 3160       | RA6            | Unsealed           | Jul-04                      | Council     | 00 at Rattray Road - Borung Highway               | K6/L6             |                    | Rural          |

**YARRIAMBIA CK SHIRE COUNCIL**  
**ROAD REGISTER**  
**SCHEDULE 1**

VERSION - 10

| Road Id | Road Name                | Start Distance | End Distance | Length (m) | Road Hierarchy | Sealed or Unsealed | Date Proclaimed Public Road | Asset Owner | From - To Segment Detail                               | District Location | Boundaries of Road                   | Urban or Rural |
|---------|--------------------------|----------------|--------------|------------|----------------|--------------------|-----------------------------|-------------|--|-------------------|--------------------------------------|----------------|
| 8184    | WERRIGAR STREET          | 0              | 211          | 211        | UA1            | Sealed             | Jul-04                      | Council     | Start - Campbell St                                    | Warracknabeal     |                                      | Urban          |
| 8184    | WERRIGAR STREET          | 211            | 231          | 20         | UA1            | Sealed             | Jul-04                      | Council     | Campbell St - Campbell St                              | Warracknabeal     |                                      | Urban          |
| 8184    | WERRIGAR STREET          | 231            | 302          | 71         | UA1            | Sealed             | Jul-04                      | Council     | Campbell St - Beggs Street                             | Warracknabeal     |                                      | Urban          |
| 8184    | WERRIGAR STREET          | 302            | 322          | 20         | UA1            | Sealed             | Jul-04                      | Council     | Beggs Street - Beggs Street                            | Warracknabeal     |                                      | Urban          |
| 8184    | WERRIGAR STREET          | 322            | 423          | 101        | UA1            | Sealed             | Jul-04                      | Council     | Beggs Street - Anderson St                             | Warracknabeal     |                                      | Urban          |
| 8184    | WERRIGAR STREET          | 423            | 549          | 126        | UA1            | Sealed             | Jul-04                      | Council     | Anderson St - Jamouneau St                             | Warracknabeal     |                                      | Urban          |
| 8184    | WERRIGAR STREET          | 549            | 655          | 106        | UA1            | Sealed             | Jul-04                      | Council     | Jamouneau St - Scott St                                | Warracknabeal     |                                      | Urban          |
| 8219    | WESTCOTT AVENUE          | 0              | 20           | 20         | UA2            | Unsealed           | Jul-04                      | Council     | Dyer St - Dyer St                                      | Rupanyup          |                                      | Urban          |
| 8219    | WESTCOTT AVENUE          | 20             | 150          | 130        | UA2            | Unsealed           | Jul-04                      | Council     | Dyer St - End  | Rupanyup          |                                      | Urban          |
| 1399    | WESTERLANDS ROAD         | 0              | 1630         | 1630       | RA6            | Unsealed           | Jul-04                      | Council     | I Evans Road -   | M9/N9             |                                      | Rural          |
| 1399    | WESTERLANDS ROAD         | 1630           | 3680         | 2050       | RA2            | Unsealed           | Jul-04                      | Council     | I Evans Road - Minyip Rich Avon Road                   | M9/N9             | 3.68= Break at Minyip Rich Avon Road | Rural          |
| 1399    | WESTERLANDS ROAD         | 3680           | 4440         | 760        | RA2            | Unsealed           | Jul-04                      | Council     | I Evans Road -   | M9/N9             |                                      | Rural          |
| 1399    | WESTERLANDS ROAD         | 4440           | 4940         | 500        | RA6            | Unsealed           | Jul-04                      | Council     | I Evans Road - A B Funkes Road                         | M9/N9             |                                      | Rural          |
| 8277    | WHEATLANDS MUSEUM ROAD   | 0              | 366          | 366        | UA3            | Sealed             | Jul-04                      | Council     | Henty Highway - Warracknabeal Stawell Road             | Warracknabeal     |                                      | Urban          |
| 1280    | WHITES ROAD              | 0              | 5690         | 5690       | RA6            | Unsealed           | Jul-04                      | Council     | 00 at Yaapect Kenmare Road -                           | F2/G2             |                                      | Rural          |
| 1280    | WHITES ROAD              | 5690           | 6450         | 760        | RA2            | Unsealed           | Jul-04                      | Council     | 00 at Yaapect Kenmare Road - Hopetoun Rainbow Road     | F2/G2             |                                      | Rural          |
| 1280    | WHITES ROAD              | 6450           | 11200        | 4750       | RA6            | Unsealed           | Jul-04                      | Council     | 00 at Yaapect Kenmare Road - Shire Boundary            | F2/G2             |                                      | Rural          |
| 1608    | WHITES ROAD 2            | 0              | 1290         | 1290       | RA2            | Unsealed           | Jul-04                      | Council     | 00 at Burrum Banyena Road -                            | O9                |                                      | Rural          |
| 1608    | WHITES ROAD 2            | 1290           | 1970         | 680        | RA6            | Unsealed           | Jul-04                      | Council     | 00 at Burrum Banyena Road - Lallat Banyena Road        | O9                |                                      | Rural          |
| 2043    | WHITES ROAD NORTH        | 0              | 860          | 860        | RC2            | Unsealed           | Jul-04                      | Council     | 00 at Hopetoun Yaapect Road -                          | F3                |                                      | Rural          |
| 2043    | WHITES ROAD NORTH        | 860            | 2740         | 1880       | RC2            | Unsealed           | Jul-04                      | Council     | 00 at Hopetoun Yaapect Road -                          | F3                |                                      | Rural          |
| 2043    | WHITES ROAD NORTH        | 2740           | 3270         | 530        | RC2            | Unsealed           | Jul-04                      | Council     | 00 at Hopetoun Yaapect Road - Yaapect Kenmare Road     | F3                |                                      | Rural          |
| 1835    | WIDGERS ROAD             | 0              | 2130         | 2130       | RA6            | Unsealed           | Jul-04                      | Council     | 00 at Moloneys Road - Sheep Hills Kelallac Road        | M6                |                                      | Rural          |
| 1908    | WILKEN LANE              | 0              | 1630         | 1630       | RA6            | Unsealed           | Jul-04                      | Council     | 00 at Borung Highway -                                 | K5                |                                      | Rural          |
| 1908    | WILKEN LANE              | 1630           | 6360         | 4730       | RA7            | Unsealed           | Jul-04                      | Council     | 00 at Borung Highway - Bangerang Road                  | K5                |                                      | Rural          |
| 1702    | WILKUR SOUTH SCHOOL ROAD | 0              | 3260         | 3260       | RA6            | Unsealed           | Jul-04                      | Council     | 00 at South Boundary Road -                            | J8                |                                      | Rural          |
| 1702    | WILKUR SOUTH SCHOOL ROAD | 3260           | 3850         | 590        | RA5            | Unsealed           | Jul-04                      | Council     | 00 at South Boundary Road - McLeans Road               | J8                |                                      | Rural          |
| 1702    | WILKUR SOUTH SCHOOL ROAD | 3850           | 8250         | 4400       | RA6            | Unsealed           | Jul-04                      | Council     | 00 at South Boundary Road - Watchem Warracknabeal Road | J8                |                                      | Rural          |
| 1223    | WILLIAMS ROAD            | 0              | 7270         | 7270       | RA6            | Unsealed           | Jul-04                      | Council     | 00 at Galaquil East Road - Birchip Rainbow Road        | H7                |                                      | Rural          |
| 1185    | WILSONS ROAD             | 0              | 1150         | 1150       | RA3            | Unsealed           | Jul-04                      | Council     | 00 at Hopetoun Sea Lake Road -                         | E6                |                                      | Rural          |
| 1185    | WILSONS ROAD             | 1150           | 1450         | 300        | RA2            | Unsealed           | Jul-04                      | Council     | 00 at Hopetoun Sea Lake Road -                         | E6                |                                      | Rural          |
| 1185    | WILSONS ROAD             | 1450           | 2380         | 930        | RA5            | Unsealed           | Jul-04                      | Council     | 00 at Hopetoun Sea Lake Road -                         | E6                |                                      | Rural          |



**YARRIAMBIAK SHIRE COUNCIL**  
**ROAD REGISTER**  
**SCHEDULE 1**

VERSION - 10

| Road Id | Road Name              | Start Distance | End Distance | Length (m) | Road Hierarchy | Sealed or Unsealed | Date Proclaimed Public Road | Asset Owner | From - To Segment Detail                     | District Location | Boundaries of Road | Urban or Rural |
|---------|------------------------|----------------|--------------|------------|----------------|--------------------|-----------------------------|-------------|--|-------------------|--------------------|----------------|
| 1185    | WILSONS ROAD           | 2380           | 3110         | 730        | RA5            | Unsealed           | Jul-04                      | Council     | 00 at Hopetoun Sea Lake Road -change         | E6                |                    | Rural          |
| 1185    | WILSONS ROAD           | 3110           | 3490         | 380        | RA5            | Unsealed           | Jul-04                      | Council     | 00 at Hopetoun Sea Lake Road change-3490     | E6                |                    | Rural          |
| 1185    | WILSONS ROAD           | 3490           | 4270         | 780        | RA5            | Unsealed           | Jul-04                      | Council     | 00 at Hopetoun Sea Lake Road -3490-change    | E6                |                    | Rural          |
| 1185    | WILSONS ROAD           | 4270           | 4850         | 580        | RA2            | Unsealed           | Jul-04                      | Council     | 00 at Hopetoun Sea Lake Road - Gregors Road  | E6                |                    | Rural          |
| 1185    | WILSONS ROAD           | 4850           | 6210         | 1360       | RA6            | Unsealed           | Jul-04                      | Council     | 00 at Hopetoun Sea Lake Road - Henty Highway | E6                |                    | Rural          |
| 8221    | WIMMERA HIGHWAY        | 0              | 72           | 72         | UC1            | Sealed             | Jul-04                      | VicRoads    | Cromie St - Stewart St                       | Rupanyup          | VicRoads           | Urban          |
| 8317    | WIMMERA STREET         | 0              | 67           | 67         | UA4            | Unsealed           | Jul-04                      | Council     | Lane - Mill                                  | Minyip            |                    | Urban          |
| 8317    | WIMMERA STREET         | 67             | 299          | 232        | UA1            | Sealed             | Jul-04                      | Council     | Mill - Church                                | Minyip            |                    | Urban          |
| 8317    | WIMMERA STREET         | 299            | 531          | 232        | UA1            | Sealed             | Jul-04                      | Council     | Church - Foundry                             | Minyip            |                    | Urban          |
| 8317    | WIMMERA STREET         | 531            | 626          | 95         | UA1            | Sealed             | Jul-04                      | Council     | Foundry - Change                             | Minyip            |                    | Urban          |
| 8317    | WIMMERA STREET         | 626            | 763          | 137        | UA1            | Sealed             | Jul-04                      | Council     | Change - McLeod                              | Minyip            |                    | Urban          |
| 8317    | WIMMERA STREET         | 763            | 830          | 67         | UA4            | Unsealed           | Jul-04                      | Council     | McLeod - End                                 | Minyip            |                    | Urban          |
| 1258    | WINDY RIDGE ROAD       | 0              | 120          | 120        | RA1            | Sealed             | Jul-04                      | Council     | 00 at Henty Highway -                        | G3/G5             |                    | Rural          |
| 1258    | WINDY RIDGE ROAD       | 120            | 210          | 90         | RA2            | Unsealed           | Jul-04                      | Council     | 00 at Henty Highway -                        | G3/G5             |                    | Rural          |
| 1258    | WINDY RIDGE ROAD       | 210            | 5250         | 5040       | RA6            | Unsealed           | Jul-04                      | Council     | 00 at Henty Highway - Chivell Road           | G3/G5             |                    | Rural          |
| 1258    | WINDY RIDGE ROAD       | 5250           | 7830         | 2580       | RC2            | Unsealed           | Jul-04                      | Council     | 00 at Henty Highway -                        | G3/G5             |                    | Rural          |
| 1258    | WINDY RIDGE ROAD       | 7830           | 9750         | 1920       | RA6            | Unsealed           | Jul-04                      | Council     | 00 at Henty Highway -                        | G3/G5             |                    | Rural          |
| 1258    | WINDY RIDGE ROAD       | 9750           | 10120        | 370        | RA6            | Unsealed           | Jul-04                      | Council     | 00 at Henty Highway - Kinkora Road           | G3/G5             |                    | Rural          |
| 1258    | WINDY RIDGE ROAD       | 10120          | 12080        | 1960       | RA6            | Unsealed           | Jul-04                      | Council     | 00 at Henty Highway -                        | G3/G5             |                    | Rural          |
| 1258    | WINDY RIDGE ROAD       | 12080          | 13350        | 1270       | RA6            | Unsealed           | Jul-04                      | Council     | 00 at Henty Highway - Hofmaiers Road         | G3/G5             |                    | Rural          |
| 1258    | WINDY RIDGE ROAD       | 13350          | 16590        | 3240       | RA6            | Unsealed           | Jul-04                      | Council     | 00 at Henty Highway - Boundary Road          | G3/G5             |                    | Rural          |
| 1296    | WIRRBIBIAL ROAD        | 0              | 1370         | 1370       | RC2            | Unsealed           | Jul-04                      | Council     | 00 at Cambacanya Road -                      | E4                |                    | Rural          |
| 1296    | WIRRBIBIAL ROAD        | 1370           | 2550         | 1180       | RC2            | Unsealed           | Jul-04                      | Council     | 00 at Cambacanya Road -                      | E4                |                    | Rural          |
| 1296    | WIRRBIBIAL ROAD        | 2550           | 4290         | 1740       | RC2            | Unsealed           | Jul-04                      | Council     | 00 at Cambacanya Road - Carra Lane           | E4                |                    | Rural          |
| 1814    | WITNEYS ROAD           | 0              | 1070         | 1070       | RA2            | Unsealed           | Jul-04                      | Council     | 00 at Lah West Road -                        | J5                |                    | Rural          |
| 1814    | WITNEYS ROAD           | 1070           | 5300         | 4230       | RA6            | Unsealed           | Jul-04                      | Council     | 00 at Lah West Road - Brim West Road         | J5                |                    | Rural          |
| 8222    | WOOD STREET (RUPANYUP) | 0              | 150          | 150        | UA1            | Sealed             | Jul-04                      | Council     | Conolly Parade - Change                      | Rupanyup          |                    | Urban          |
| 8222    | WOOD STREET (RUPANYUP) | 150            | 243          | 93         | UA1            | Sealed             | Jul-04                      | Council     | Change - Dyer Street                         | Rupanyup          |                    | Urban          |
| 8222    | WOOD STREET (RUPANYUP) | 243            | 303          | 60         | UA1            | Sealed             | Jul-04                      | Council     | Dyer Street - Taylor Street                  | Rupanyup          |                    | Urban          |
| 8222    | WOOD STREET (RUPANYUP) | 303            | 325          | 22         | UA1            | Sealed             | Jul-04                      | Council     | Taylor Street - Taylor Street                | Rupanyup          |                    | Urban          |
| 8222    | WOOD STREET (RUPANYUP) | 325            | 384          | 59         | UA1            | Sealed             | Jul-04                      | Council     | Taylor Street - Cromie Street                | Rupanyup          |                    | Urban          |
| 8222    | WOOD STREET (RUPANYUP) | 384            | 444          | 60         | UA1            | Sealed             | Jul-04                      | Council     | Cromie Street - Cromie Street                | Rupanyup          |                    | Urban          |
| 8222    | WOOD STREET (RUPANYUP) | 444            | 545          | 101        | UA1            | Sealed             | Jul-04                      | Council     | Cromie Street - Stewart Street               | Rupanyup          |                    | Urban          |

**YARRIAMBIACK SHIRE COUNCIL**  
**ROAD REGISTER**  
**SCHEDULE 1**

VERSION - 10

| Road Id | Road Name              | Start Distance | End Distance | Length (m) | Road Hierarchy | Sealed or Unsealed | Date Proclaimed Public Road | Asset Owner | From - To Segment Detail                                 | District Location | Boundaries of Road | Urban or Rural |
|---------|------------------------|----------------|--------------|------------|----------------|--------------------|-----------------------------|-------------|--|-------------------|--------------------|----------------|
| 8222    | WOOD STREET (RUPANYUP) | 545            | 630          | 85         | UA4            | Unsealed           | Jul-04                      | Council     | Stewart Street - End                                     | Rupanyup          |                    | Urban          |
| 8185    | WOOD STREET (WARRACK)  | 0              | 263          | 263        | UA1            | Sealed             | Jul-04                      | Council     | Start - Hudgson St                                       | Warracknabeal     |                    | Urban          |
| 8185    | WOOD STREET (WARRACK)  | 263            | 283          | 20         | UA1            | Sealed             | Jul-04                      | Council     | Hudgson St - Hudgson St                                  | Warracknabeal     |                    | Urban          |
| 8185    | WOOD STREET (WARRACK)  | 283            | 464          | 181        | UA1            | Sealed             | Jul-04                      | Council     | Hudgson St - Anderson St                                 | Warracknabeal     |                    | Urban          |
| 8186    | WOODBINE STREET        | 0              | 88           | 88         | UA1            | Sealed             | Jul-04                      | Council     | Elizabeth St - David St                                  | Warracknabeal     |                    | Urban          |
| 1593    | WOODBURNS ROAD         | 0              | 8100         | 8100       | RA6            | Unsealed           | Jul-04                      | Buloke      | 00 at Ninda Road - West End                              | C7/C8             | YSC-BSC            | Rural          |
| 1903    | WOODS LANE             | 0              | 2610         | 2610       | RA6            | Unsealed           | Jul-04                      | Council     | 00 at Watchem Warracknabeal Road - Areegra Exchange Road | K8                |                    | Rural          |
| 1903    | WOODS LANE             | 2610           | 6210         | 3600       | RA6            | Unsealed           | Jul-04                      | Council     | 00 at Watchem Warracknabeal Road - Shire Boundary        | K8                |                    | Rural          |
| 1394    | WOODS ROAD             | 0              | 2600         | 2600       | RA2            | Unsealed           | Jul-04                      | Council     | 00 at Donald Murtoa Road -                               | L8/M8             |                    | Rural          |
| 1394    | WOODS ROAD             | 2600           | 3600         | 1000       | RA2            | Unsealed           | Jul-04                      | Council     | 00 at Donald Murtoa Road -                               | L8/M8             |                    | Rural          |
| 1394    | WOODS ROAD             | 3600           | 5990         | 2390       | RA2            | Unsealed           | Jul-04                      | Council     | 00 at Donald Murtoa Road -                               | L8/M8             |                    | Rural          |
| 1394    | WOODS ROAD             | 5990           | 6520         | 530        | RA2            | Unsealed           | Jul-04                      | Council     | 00 at Donald Murtoa Road -                               | L8/M8             |                    | Rural          |
| 1394    | WOODS ROAD             | 6520           | 8600         | 2080       | RA2            | Unsealed           | Jul-04                      | Council     | 00 at Donald Murtoa Road - Lawler Road                   | L8/M8             |                    | Rural          |
| 9308    | WOODS STREET           | 0              | 275          | 275        | UA1            | Sealed             | Jul-04                      | Council     | Cowan - Change   | Yaapeet           |                    | Urban          |
| 9308    | WOODS STREET           | 275            | 505          | 230        | UA2            | Unsealed           | Jul-04                      | Council     | Change - Yaapeet South Road                              | Yaapeet           |                    | Urban          |
| 1815    | WOODWARDS ROAD         | 0              | 1050         | 1050       | RA5            | Unsealed           | Jul-04                      | Council     | 00 at Beyal Road -                                       | I7                |                    | Rural          |
| 1815    | WOODWARDS ROAD         | 1050           | 1650         | 600        | RA5            | Unsealed           | Jul-04                      | Council     | 00 at Beyal Road - Addinsall Road                        | I7                |                    | Rural          |
| 1815    | WOODWARDS ROAD         | 1650           | 2730         | 1080       | RA6            | Unsealed           | Jul-04                      | Council     | 00 at Beyal Road - Addinsall Road                        | I7                |                    | Rural          |
| 8187    | WOOLCOCK STREET        | 0              | 156          | 156        | UA1            | Sealed             | Jul-04                      | Council     | Warunda Ave - Anderson St                                | Warracknabeal     |                    | Urban          |
| 8187    | WOOLCOCK STREET        | 156            | 186          | 30         | NULL PAV       | Sealed             | Jul-04                      | Council     | Anderson St - Anderson St                                | Warracknabeal     |                    | Urban          |
| 8187    | WOOLCOCK STREET        | 186            | 213          | 27         | UA1            | Sealed             | Jul-04                      | Council     | Anderson St - Change                                     | Warracknabeal     |                    | Urban          |
| 8187    | WOOLCOCK STREET        | 213            | 288          | 75         | UA1            | Sealed             | Jul-04                      | Council     | Change - Jamouneau St                                    | Warracknabeal     |                    | Urban          |
| 8187    | WOOLCOCK STREET        | 288            | 318          | 30         | NULL PAV       | Sealed             | Jul-04                      | Council     | Jamouneau St - Jamouneau St                              | Warracknabeal     |                    | Urban          |
| 8187    | WOOLCOCK STREET        | 318            | 448          | 130        | UC1            | Sealed             | Jul-04                      | Council     | Jamouneau St - Scott Street                              | Warracknabeal     |                    | Urban          |
| 8187    | WOOLCOCK STREET        | 448            | 580          | 132        | UC1            | Sealed             | Jul-04                      | Council     | Scott Street - Devereux St                               | Warracknabeal     |                    | Urban          |
| 8187    | WOOLCOCK STREET        | 580            | 681          | 101        | UA1            | Sealed             | Jul-04                      | Council     | Devereux St - Molyneaux St                               | Warracknabeal     |                    | Urban          |
| 8187    | WOOLCOCK STREET        | 681            | 712          | 31         | NULL PAV       | Sealed             | Jul-04                      | Council     | Molyneaux St - Molyneaux St                              | Warracknabeal     |                    | Urban          |
| 8187    | WOOLCOCK STREET        | 712            | 893          | 181        | UA1            | Sealed             | Jul-04                      | Council     | Molyneaux St - Thomas Street                             | Warracknabeal     |                    | Urban          |
| 1825    | WOOLLARDS ROAD         | 0              | 580          | 580        | RA2            | Unsealed           | Jul-04                      | Council     | 00 at Hopetoun Walpeup Rd -                              | B3                |                    | Rural          |
| 1825    | WOOLLARDS ROAD         | 580            | 2100         | 1520       | RA2            | Unsealed           | Jul-04                      | Council     | 00 at Hopetoun Walpeup Rd - West end                     | B3                |                    | Rural          |
| 9421    | WOOMELANG Lane 01      | 0              | 140          | 140        | UA4            | Unsealed           | Jul-04                      | Council     | Railway Cres - Myall street                              | Woomelang         |                    | Urban          |
| 9421    | WOOMELANG Lane 01      | 140            | 352          | 212        | UA4            | Unsealed           | Jul-04                      | Council     | Myall street - Carr Street                               | Woomelang         |                    | Urban          |
| 9421    | WOOMELANG Lane 01      | 352            | 564          | 212        | UA4            | Unsealed           | Jul-04                      | Council     | Carr Street - Dudley Street                              | Woomelang         |                    | Urban          |



**YARRIAMBIA CK SHIRE COUNCIL**  
**ROAD REGISTER**  
**SCHEDULE 1**

VERSION - 10

| Road Id | Road Name                  | Start Distance | End Distance | Length (m) | Road Hierarchy | Sealed or Unsealed | Date Proclaimed Public Road | Asset Owner | From - To Segment Detail                           | District Location | Boundaries of Road | Urban or Rural |
|---------|----------------------------|----------------|--------------|------------|----------------|--------------------|-----------------------------|-------------|--|-------------------|--------------------|----------------|
| 9421    | <b>WOOMELANG Lane 01</b>   | 564            | 756          | 192        | UA4            | Unsealed           | Jul-04                      | Council     | Dudley Street - Sealake Road                       | Woomelang         |                    | Urban          |
| 9422    | <b>WOOMELANG Lane 02</b>   | 0              | 30           | 30         | UA6            | Unsealed           | Jul-04                      | Council     | Woom Lane 1 - End                                  | Woomelang         |                    | Urban          |
| 9423    | <b>WOOMELANG Lane 03</b>   | 0              | 30           | 30         | UA6            | Unsealed           | Jul-04                      | Council     | Woom Lane 1 - End                                  | Woomelang         |                    | Urban          |
| 9424    | <b>WOOMELANG Lane 04</b>   | 0              | 30           | 30         | UA6            | Unsealed           | Jul-04                      | Council     | Woom Lane 1 - nd                                   | Woomelang         |                    | Urban          |
| 9425    | <b>WOOMELANG Lane 05</b>   | 0              | 190          | 190        | UA4            | Unsealed           | Jul-04                      | Council     | Hopetoun Sea Lake Road - End                       | Woomelang         |                    | Urban          |
| 9427    | <b>WOOMELANG Lane 07</b>   | 0              | 321          | 321        | UA5            | Unsealed           | Jul-04                      | Council     | Roberts Street - Church Street                     | Woomelang         |                    | Urban          |
| 9428    | <b>WOOMELANG Lane 08</b>   | 0              | 70           | 70         | UA5            | Unsealed           | Jul-04                      | Council     | Brock Street - Woom L 7                            | Woomelang         |                    | Urban          |
| 9429    | <b>WOOMELANG Lane 09</b>   | 0              | 60           | 60         | NULL PAV       | Unsealed           | Jul-04                      | Council     | Church Street - Woom L 10                          | Woomelang         |                    | Urban          |
| 9430    | <b>WOOMELANG Lane 10</b>   | 0              | 685          | 685        | NULL PAV       | Unsealed           | Jul-04                      | Council     | Berriwillock Road - Cook Street                    | Woomelang         |                    | Urban          |
| 2070    | <b>WOOMELANG TIP ROAD</b>  | 0              | 250          | 250        | NULL PAV       | Unsealed           | Jul-04                      | Council     | 00 at Henty Highway - Layfield Street              | Rosebery          |                    | Urban          |
| 2070    | <b>WOOMELANG TIP ROAD</b>  | 0              | 650          | 650        | RA1            | Sealed             | Jul-04                      | Council     | Duthies Rd - Transfer Station                      | E7                |                    | Rural          |
| 1816    | <b>WRIGHTS ROAD</b>        | 0              | 640          | 640        | RA2            | Unsealed           | Jul-04                      | Council     | 00 at Lieth Road -                                 | L7/M7             |                    | Rural          |
| 1816    | <b>WRIGHTS ROAD</b>        | 640            | 2470         | 1830       | RA6            | Unsealed           | Jul-04                      | Council     | 00 at Lieth Road -                                 | L7/M7             |                    | Rural          |
| 1816    | <b>WRIGHTS ROAD</b>        | 2470           | 3910         | 1440       | RA2            | Unsealed           | Jul-04                      | Council     | 00 at Lieth Road - Boolite Sheep Hills Road        | L7/M7             |                    | Rural          |
| 2041    | <b>WURFEL ROAD</b>         | 0              | 340          | 340        | RA3            | Unsealed           | Jul-04                      | Council     | 00 at Simson Street - End                          | I5                |                    | Rural          |
| 9818    | <b>WYCHUNGA STREET</b>     | 0              | 415          | 415        | UA3            | Sealed             | Jul-04                      | Council     | Sunraysia Highway - Mallee Street                  | Lascelles         |                    | Urban          |
| 9818    | <b>WYCHUNGA STREET</b>     | 0              | 138          | 138        | PB             | Sealed             | Jul-04                      | Council     | Inline with Yarradook Lane - Near Cicely Street    | Lascelles         |                    | Urban          |
| 9818    | <b>WYCHUNGA STREET</b>     | 415            | 526          | 111        | UC1            | Sealed             | Jul-04                      | VicRoads    | Mallee Street - Boree St                           | Lascelles         | VicRoads           | Urban          |
| 9818    | <b>WYCHUNGA STREET</b>     | 526            | 551          | 25         | UC1            | Sealed             | Jul-04                      | VicRoads    | Boree St - Boree St                                | Lascelles         | VicRoads           | Urban          |
| 9818    | <b>WYCHUNGA STREET</b>     | 551            | 565          | 14         | UC1            | Sealed             | Jul-04                      | VicRoads    | Boree St - End                                     | Lascelles         | VicRoads           | Urban          |
| 1943    | <b>WYLLIE ROAD</b>         | 0              | 6220         | 6220       | RA6            | Unsealed           | Jul-04                      | Council     | 00 at Mellis Road - Areegra East Road              | K8/L8             |                    | Rural          |
| 2005    | <b>WYNNE ROAD</b>          | 0              | 1400         | 1400       | RA6            | Unsealed           | Jul-04                      | Council     | 00 at Schaches Road - Gawith Road                  | O6                |                    | Rural          |
| 2005    | <b>WYNNE ROAD</b>          | 1400           | 2620         | 1220       | RA5(S)         | Unsealed           | Jul-04                      | Council     | 00 at Schaches Road - Banyena Pimpinio Road        | O6                |                    | Rural          |
| 1268    | <b>WYPERFELD PARK ROAD</b> | 0              | 2540         | 2540       | RL1            | Sealed             | Jul-04                      | Council     | 00 at Hopetoun Yaapect Rd -                        | D1/F2             |                    | Rural          |
| 1268    | <b>WYPERFELD PARK ROAD</b> | 2540           | 3200         | 660        | RL1            | Sealed             | Jul-04                      | Council     | 00 at Hopetoun Yaapect Rd -                        | D1/F2             |                    | Rural          |
| 1268    | <b>WYPERFELD PARK ROAD</b> | 3200           | 3370         | 170        | RL1            | Sealed             | Jul-04                      | Council     | 00 at Hopetoun Yaapect Rd -                        | D1/F2             |                    | Rural          |
| 1268    | <b>WYPERFELD PARK ROAD</b> | 3370           | 6580         | 3210       | RL1            | Sealed             | Jul-04                      | Council     | 00 at Hopetoun Yaapect Rd - Nypo                   | D1/F2             |                    | Rural          |
| 1268    | <b>WYPERFELD PARK ROAD</b> | 6580           | 10730        | 4150       | RL1            | Sealed             | Jul-04                      | Council     | 00 at Hopetoun Yaapect Rd - 8530=Mitchells Rd      | D1/F2             |                    | Rural          |
| 1268    | <b>WYPERFELD PARK ROAD</b> | 10730          | 14710        | 3980       | RL1            | Sealed             | Jul-04                      | Council     | 00 at Hopetoun Yaapect Rd - National Park Entrance | D1/F2             |                    | Rural          |
| 1289    | <b>WYPERFELD ROAD</b>      | 0              | 3970         | 3970       | SP1            | Unsealed           | Jul-04                      | Council     | 00 at Mitchells Road -                             | E2/E3             |                    | Rural          |
| 1289    | <b>WYPERFELD ROAD</b>      | 3970           | 4530         | 560        | SP1            | Unsealed           | Jul-04                      | Council     | 00 at Mitchells Road -                             | E2/E3             |                    | Rural          |
| 1289    | <b>WYPERFELD ROAD</b>      | 4530           | 6030         | 1500       | SP1            | Unsealed           | Jul-04                      | Council     | 00 at Mitchells Road - Fire Access Road            | E2/E3             |                    | Rural          |
| 1289    | <b>WYPERFELD ROAD</b>      | 6030           | 6970         | 940        | SP1            | Unsealed           | Jul-04                      | Council     | 00 at Mitchells Road -                             | E2/E3             |                    | Rural          |

**YARRIAMBIACK SHIRE COUNCIL**  
**ROAD REGISTER**  
**SCHEDULE 1**

VERSION - 10

| Road Id | Road Name            | Start Distance | End Distance | Length (m) | Road Hierarchy | Sealed or Unsealed | Date Proclaimed Public Road | Asset Owner | From - To Segment Detail                             | District Location | Boundaries of Road | Urban or Rural |
|---------|----------------------|----------------|--------------|------------|----------------|--------------------|-----------------------------|-------------|--|-------------------|--------------------|----------------|
| 1289    | WYPERFELD ROAD       | 6970           | 17600        | 10630      | RA6            | Unsealed           | Jul-04                      | Council     | 00 at Mitchells Road - Websters Road                 | E2/E3             |                    | Rural          |
| 1278    | YAAPEET KENMARE ROAD | 0              | 540          | 540        | RL1            | Sealed             | Jul-04                      | Council     | 00 at 90m north of Cowan Str -                       | F2/G3             |                    | Rural          |
| 1278    | YAAPEET KENMARE ROAD | 540            | 780          | 240        | RC1            | Sealed             | Jul-04                      | Council     | 00 at 90m north of Cowan Str -                       | F2/G3             |                    | Rural          |
| 1278    | YAAPEET KENMARE ROAD | 780            | 3720         | 2940       | RC1            | Sealed             | Jul-04                      | Council     | 00 at 90m north of Cowan Str -                       | F2/G3             |                    | Rural          |
| 1278    | YAAPEET KENMARE ROAD | 3720           | 4730         | 1010       | RC1            | Sealed             | Jul-04                      | Council     | 00 at 90m north of Cowan Str -                       | F2/G3             |                    | Rural          |
| 1278    | YAAPEET KENMARE ROAD | 4730           | 6330         | 1600       | RC2            | Unsealed           | Jul-04                      | Council     | 00 at 90m north of Cowan Str -                       | F2/G3             |                    | Rural          |
| 1278    | YAAPEET KENMARE ROAD | 6330           | 7060         | 730        | RC2            | Unsealed           | Jul-04                      | Council     | 00 at 90m north of Cowan Str -                       | F2/G3             |                    | Rural          |
| 1278    | YAAPEET KENMARE ROAD | 7060           | 7790         | 730        | RC2            | Unsealed           | Jul-04                      | Council     | 00 at 90m north of Cowan Str -                       | F2/G3             |                    | Rural          |
| 1278    | YAAPEET KENMARE ROAD | 7790           | 8590         | 800        | RC2            | Unsealed           | Jul-04                      | Council     | 00 at 90m north of Cowan Str - Whites Road North     | F2/G3             |                    | Rural          |
| 1278    | YAAPEET KENMARE ROAD | 8590           | 9770         | 1180       | RC2            | Unsealed           | Jul-04                      | Council     | 00 at 90m north of Cowan Str -                       | F2/G3             |                    | Rural          |
| 1278    | YAAPEET KENMARE ROAD | 9770           | 10220        | 450        | RC2            | Unsealed           | Jul-04                      | Council     | 00 at 90m north of Cowan Str - Echunga Road          | F2/G3             |                    | Rural          |
| 1278    | YAAPEET KENMARE ROAD | 10220          | 10840        | 620        | RC2            | Unsealed           | Jul-04                      | Council     | 00 at 90m north of Cowan Str -                       | F2/G3             |                    | Rural          |
| 1278    | YAAPEET KENMARE ROAD | 10840          | 11850        | 1010       | RC2            | Unsealed           | Jul-04                      | Council     | 00 at 90m north of Cowan Str -                       | F2/G3             |                    | Rural          |
| 1278    | YAAPEET KENMARE ROAD | 11850          | 13450        | 1600       | RC2            | Unsealed           | Jul-04                      | Council     | 00 at 90m north of Cowan Str - Gaalanungah Road      | F2/G3             |                    | Rural          |
| 1278    | YAAPEET KENMARE ROAD | 13450          | 16030        | 2580       | RC2            | Unsealed           | Jul-04                      | Council     | 00 at 90m north of Cowan Str -                       | F2/G3             |                    | Rural          |
| 1278    | YAAPEET KENMARE ROAD | 16030          | 16530        | 500        | RC2            | Unsealed           | Jul-04                      | Council     | 00 at 90m north of Cowan Str - Hopetoun Rainbow Road | F2/G3             |                    | Rural          |
| 1278    | YAAPEET KENMARE ROAD | 16690          | 19650        | 2960       | RC1            | Sealed             | Jul-04                      | Council     | 00 at 90m north of Cowan Str -                       | F2/G3             |                    | Rural          |
| 1278    | YAAPEET KENMARE ROAD | 19650          | 19940        | 290        | RC1            | Sealed             | Jul-04                      | Council     | 00 at 90m north of Cowan St - Change                 | F2/G3             |                    | Rural          |
| 1278    | YAAPEET KENMARE ROAD | 19940          | 20550        | 610        | RC1            | Sealed             | Jul-04                      | Council     | 00 at 90m north of Cowan Street - Shire Boundary     | F2/G3             |                    | Rural          |
| 1278    | YAAPEET KENMARE ROAD | 20550          | 21550        | 1000       | RC1            | Sealed             | Jul-04                      | Council     | 00 at 90m north of Cowan Street - Shire Boundary     | F2/G3             |                    | Rural          |
| 1269    | YAAPEET NORTH ROAD   | 0              | 160          | 160        | RA1            | Sealed             | Jul-04                      | Council     | 00 at Hopetoun Yaapect Road -                        | E2/F2             |                    | Rural          |
| 1269    | YAAPEET NORTH ROAD   | 160            | 1070         | 910        | RA5            | Unsealed           | Jul-04                      | Council     | 00 at Hopetoun Yaapect Road - Mitchells Road         | E2/F2             |                    | Rural          |
| 1269    | YAAPEET NORTH ROAD   | 1070           | 4070         | 3000       | RA2            | Unsealed           | Jul-04                      | Council     | 00 at Hopetoun Yaapect Road -                        | E2/F2             |                    | Rural          |
| 1269    | YAAPEET NORTH ROAD   | 4070           | 5640         | 1570       | RA2            | Unsealed           | Jul-04                      | Council     | 00 at Hopetoun Yaapect Road -                        | E2/F2             |                    | Rural          |
| 1251    | YAAPEET SOUTH ROAD   | 0              | 710          | 710        | RC2            | Unsealed           | Jul-04                      | Council     | 00 at Yaapect Kenmare Road -                         | F2/G2             |                    | Rural          |
| 1251    | YAAPEET SOUTH ROAD   | 710            | 3230         | 2520       | RC2            | Unsealed           | Jul-04                      | Council     | 00 at Yaapect Kenmare Road -                         | F2/G2             |                    | Rural          |
| 1251    | YAAPEET SOUTH ROAD   | 3230           | 4310         | 1080       | RC2            | Unsealed           | Jul-04                      | Council     | 00 at Yaapect Kenmare Road -                         | F2/G2             |                    | Rural          |
| 1251    | YAAPEET SOUTH ROAD   | 4310           | 6470         | 2160       | RC2            | Unsealed           | Jul-04                      | Council     | 00 at Yaapect Kenmare Road - Hopetoun Rainbow Road   | F2/G2             |                    | Rural          |
| 1251    | YAAPEET SOUTH ROAD   | 6470           | 7820         | 1350       | RA5(B)         | Unsealed           | Jul-04                      | Council     | 00 at Yaapect Kenmare Road -                         | F2/G2             |                    | Rural          |
| 1251    | YAAPEET SOUTH ROAD   | 7820           | 9730         | 1910       | RA5(B)         | Unsealed           | Jul-04                      | Council     | 00 at Yaapect Kenmare Road - Rosebery Rainbow Road   | F2/G2             |                    | Rural          |
| 1251    | YAAPEET SOUTH ROAD   | 9730           | 11250        | 1520       | RA6            | Unsealed           | Jul-04                      | Council     | 00 at Yaapect Kenmare Road - Fuller Road             | F2/G2             |                    | Rural          |
| 1639    | YAAPEET WEST ROAD    | 0              | 570          | 570        | RA1            | Sealed             | Jul-04                      | Council     | 00 at Yaapect Kenmare Road -                         | F1/F2             |                    | Rural          |
| 1639    | YAAPEET WEST ROAD    | 570            | 1610         | 1040       | RA4            | Sealed             | Jul-04                      | Council     | 00 at Yaapect Kenmare Road -                         | F1/F2             |                    | Rural          |



**YARRIAMBIACK SHIRE COUNCIL**  
**ROAD REGISTER**  
**SCHEDULE 1**

VERSION - 10

| Road Id | Road Name          | Start Distance | End Distance | Length (m) | Road Hierarchy | Sealed or Unsealed | Date Proclaimed Public Road | Asset Owner | From - To Segment Detail                                      | District Location | Boundaries of Road | Urban or Rural |
|---------|--------------------|----------------|--------------|------------|----------------|--------------------|-----------------------------|-------------|---|-------------------|--------------------|----------------|
| 1639    | YAAPEET WEST ROAD  | 1610           | 2100         | 490        | RA5            | Unsealed           | Jul-04                      | Council     | 00 at Yaapeet Kenmare Road -                                  | F1/F2             |                    | Rural          |
| 1639    | YAAPEET WEST ROAD  | 2100           | 3960         | 1860       | RA5            | Unsealed           | Jul-04                      | Council     | 00 at Yaapeet Kenmare Road -                                  | F1/F2             |                    | Rural          |
| 1639    | YAAPEET WEST ROAD  | 3960           | 4380         | 420        | RA5            | Unsealed           | Jul-04                      | Council     | 00 at Yaapeet Kenmare Road - Lake Albacutya Park              | F1/F2             |                    | Rural          |
| 1439    | YARONE ROAD        | 0              | 1460         | 1460       | RA7            | Unsealed           | Jul-04                      | Council     | 00 at McLeans Finch Road - West end                           | C4                |                    | Rural          |
| 9124    | YARRACK LANE       | 0              | 100          | 100        | UA4            | Unsealed           | Jul-04                      | Council     | Myall Lane - Dennys Street                                    | Hopetoun          |                    | Urban          |
| 9124    | YARRACK LANE       | 100            | 200          | 100        | UA1            | Sealed             | Jul-04                      | Council     | Dennys St - Change  | Hopetoun          |                    | Urban          |
| 9124    | YARRACK LANE       | 200            | 281          | 81         | UA1            | Sealed             | Jul-04                      | Council     | Change - Austin St  | Hopetoun          |                    | Urban          |
| 9124    | YARRACK LANE       | 281            | 355          | 74         | UA1            | Sealed             | Jul-04                      | Council     | Austin St - Change  | Hopetoun          |                    | Urban          |
| 9124    | YARRACK LANE       | 355            | 462          | 107        | UA1            | Sealed             | Jul-04                      | Council     | Change - Murdoch St   | Hopetoun          |                    | Urban          |
| 9124    | YARRACK LANE       | 462            | 542          | 80         | UA4            | Unsealed           | Jul-04                      | Council     | Murdoch St - Cutya Lane                                       | Hopetoun          |                    | Urban          |
| 1850    | YARRACK ROAD       | 0              | 4870         | 4870       | RA6            | Unsealed           | Jul-04                      | Council     | 00 at Talbots Road East - Mills Road                          | E4/E5             |                    | Rural          |
| 9819    | YARRADKOOK LANE    | 0              | 335          | 335        | UA5            | Unsealed           | Jul-04                      | Council     | West End - Mahrong Street                                     | Lascelles         |                    | Urban          |
| 1359    | YARRIAMBIACK DRIVE | 0              | 3850         | 3850       | RA6            | Unsealed           | Jul-04                      | Council     | 00 at Ailsa Wheat Road -                                      | M5/M7             |                    | Rural          |
| 1359    | YARRIAMBIACK DRIVE | 3850           | 5570         | 1720       | RA2            | Unsealed           | Jul-04                      | Council     | 00 at Ailsa Wheat Road - Henty Highway                        | M5/M7             |                    | Rural          |
| 1359    | YARRIAMBIACK DRIVE | 5570           | 6820         | 1250       | RA2            | Unsealed           | Jul-04                      | Council     | 00 at Ailsa Wheat Road -                                      | M5/M7             |                    | Rural          |
| 1359    | YARRIAMBIACK DRIVE | 6820           | 7410         | 590        | RA2            | Unsealed           | Jul-04                      | Council     | 00 at Ailsa Wheat Road -                                      | M5/M7             |                    | Rural          |
| 1359    | YARRIAMBIACK DRIVE | 7410           | 7730         | 320        | RA5            | Unsealed           | Jul-04                      | Council     | 00 at Ailsa Wheat Road - Longerenong W'beal Road              | M5/M7             |                    | Rural          |
| 1359    | YARRIAMBIACK DRIVE | 7730           | 10020        | 2290       | RA6            | Unsealed           | Jul-04                      | Council     | 00 at Ailsa Wheat Road -                                      | M5/M7             |                    | Rural          |
| 1359    | YARRIAMBIACK DRIVE | 10020          | 12940        | 2920       | RA6            | Unsealed           | Jul-04                      | Council     | 00 at Ailsa Wheat Road -                                      | M5/M7             |                    | Rural          |
| 1359    | YARRIAMBIACK DRIVE | 12940          | 13670        | 730        | RA5            | Unsealed           | Jul-04                      | Council     | 00 at Ailsa Wheat Road -                                      | M5/M7             |                    | Rural          |
| 1359    | YARRIAMBIACK DRIVE | 13670          | 21320        | 7650       | RA6            | Unsealed           | Jul-04                      | Council     | 00 at Ailsa Wheat Road - Stawell W'beal Road                  | M5/M7             |                    | Rural          |
| 1142    | YARTO EAST ROAD    | 0              | 2100         | 2100       | RA5            | Unsealed           | Jul-04                      | Council     | 00 at Hopetoun Walpeup Road -                                 | C4/C5             |                    | Rural          |
| 1142    | YARTO EAST ROAD    | 2100           | 6990         | 4890       | RA6            | Unsealed           | Jul-04                      | Council     | 00 at Hopetoun Walpeup Road - East end                        | C4/C5             |                    | Rural          |
| 1141    | YARTO SILO ROAD    | 0              | 1200         | 1200       | RA5            | Unsealed           | Jul-04                      | Council     | 00 at Hopetoun Walpeup road - Healy Road                      | C4                |                    | Rural          |
| 1132    | YARTO SPEED ROAD   | 0              | 1400         | 1400       | RA2            | Unsealed           | Jul-04                      | Council     | 00 at Patchewollock Sea Lake Road -                           | B4/C4             |                    | Rural          |
| 1132    | YARTO SPEED ROAD   | 1400           | 1950         | 550        | RA6            | Unsealed           | Jul-04                      | Council     | 00 at Patchewollock Sea Lake Road -                           | B4/C4             |                    | Rural          |
| 1132    | YARTO SPEED ROAD   | 1950           | 2270         | 320        | RA5            | Unsealed           | Jul-04                      | Council     | 00 at Patchewollock Sea Lake Road -                           | B4/C4             |                    | Rural          |
| 1132    | YARTO SPEED ROAD   | 2270           | 3460         | 1190       | RA6            | Unsealed           | Jul-04                      | Council     | 00 at Patchewollock Sea Lake Road -                           | B4/C4             |                    | Rural          |
| 1132    | YARTO SPEED ROAD   | 3460           | 4630         | 1170       | RA6            | Unsealed           | Jul-04                      | Council     | 00 at Patchewollock Sea Lake Road - Turriff West Road (Break) | B4/C4             |                    | Rural          |
| 1132    | YARTO SPEED ROAD   | 4630           | 5070         | 440        | RC2            | Unsealed           | Jul-04                      | Council     | 00 at Patchewollock Sea Lake Road -                           | B4/C4             |                    | Rural          |
| 1132    | YARTO SPEED ROAD   | 5070           | 6820         | 1750       | RC2            | Unsealed           | Jul-04                      | Council     | 00 at Patchewollock Sea Lake Road -                           | B4/C4             |                    | Rural          |
| 1132    | YARTO SPEED ROAD   | 6820           | 7540         | 720        | RC2            | Unsealed           | Jul-04                      | Council     | 00 at Patchewollock Sea Lake Road -                           | B4/C4             |                    | Rural          |
| 1132    | YARTO SPEED ROAD   | 7540           | 8500         | 960        | RC2            | Unsealed           | Jul-04                      | Council     | 00 at Patchewollock Sea Lake Road -                           | B4/C4             |                    | Rural          |

YARRIAMBIA CK SHIRE COUNCIL  
ROAD REGISTER  
SCHEDULE 1

VERSION - 10

| Road Id | Road Name               | Start Distance | End Distance | Length (m) | Road Hierarchy | Sealed or Unsealed | Date Proclaimed Public Road | Asset Owner | From - To Segment Detail                                  | District Location | Boundaries of Road | Urban or Rural |
|---------|-------------------------|----------------|--------------|------------|----------------|--------------------|-----------------------------|-------------|---|-------------------|--------------------|----------------|
| 1132    | YARTO SPEED ROAD        | 8500           | 9800         | 1300       | RC2            | Unsealed           | Jul-04                      | Council     | 00 at Patchewollock Sea Lake Road                         | B4/C4             |                    | Rural          |
| 1132    | YARTO SPEED ROAD        | 9800           | 13440        | 3640       | RC2            | Unsealed           | Jul-04                      | Council     | 00 at Patchewollock Sea Lake Road - Hopetoun Walpeup Road | B4/C4             |                    | Rural          |
| 1842    | YARTO TURRIFF WEST ROAD | 0              | 2780         | 2780       | RA6            | Unsealed           | Jul-04                      | Council     | 00 at Yarto Speed Road - Turriff West Road                | B4                |                    | Rural          |
| 9609    | YENOLOM STREET          | 0              | 40           | 40         | UA1            | Sealed             | Jul-04                      | Council     | Federation St - Change                                    | Patchewollock     |                    | Urban          |
| 9609    | YENOLOM STREET          | 40             | 106          | 66         | UA1            | Sealed             | Jul-04                      | Council     | Change - Currawa St                                       | Patchewollock     |                    | Urban          |
| 9609    | YENOLOM STREET          | 106            | 136          | 30         | UA1            | Sealed             | Jul-04                      | Council     | Currawa St - Currawa St                                   | Patchewollock     |                    | Urban          |
| 9609    | YENOLOM STREET          | 136            | 242          | 106        | UA1            | Sealed             | Jul-04                      | Council     | Currawa St - Algerian St                                  | Patchewollock     |                    | Urban          |
| 9609    | YENOLOM STREET          | 242            | 272          | 30         | UA1            | Sealed             | Jul-04                      | Council     | Algerian St - Algerian St                                 | Patchewollock     |                    | Urban          |
| 9609    | YENOLOM STREET          | 272            | 373          | 101        | UA2            | Unsealed           | Jul-04                      | Council     | Algerian St - Barley St                                   | Patchewollock     |                    | Urban          |
| 1840    | YETMAN ROAD             | 0              | 1520         | 1520       | RA6            | Unsealed           | Jul-04                      | Council     | 00 at Jim Bathgates Road - South End                      | C3                | YSC-MRCC           | Rural          |
| 1323    | ZANKER ROAD             | 0              | 1780         | 1780       | RA6            | Unsealed           | Jul-04                      | Council     | 00 at Jeparit W'beal -                                    | K4                |                    | Rural          |
| 1323    | ZANKER ROAD             | 1780           | 7170         | 5390       | RA6            | Unsealed           | Jul-04                      | Council     | 00 at Jeparit W'beal -                                    | K4                |                    | Rural          |
| 1323    | ZANKER ROAD             | 7170           | 8200         | 1030       | RA6            | Unsealed           | Jul-04                      | Council     | 00 at Jeparit W'beal - Graetz Road                        | K4                |                    | Rural          |
| 1671    | ZERBSTS ROAD            | 0              | 1690         | 1690       | RA5(B)         | Unsealed           | Jul-04                      | Council     | 00 at Waller Road - Minyip Dimboola Road                  | M6/N6             |                    | Rural          |
| 1671    | ZERBSTS ROAD            | 1690           | 3910         | 2220       | RC2            | Unsealed           | Jul-04                      | Council     | 00 at Waller Road -                                       | M6/N6             |                    | Rural          |
| 1671    | ZERBSTS ROAD            | 3910           | 5010         | 1100       | RC2            | Unsealed           | Jul-04                      | Council     | 00 at Waller Road - Kewell East Road                      | M6/N6             |                    | Rural          |



### **14.3 Commitment for matching fund for Heavy Vehicle Safety and Productivity Program funding application**

Prepared by M Evans

#### **SUMMARY**

The Department of Infrastructure, Transport, Regional Development and Communication has recently announced the opening of a new round of Heavy Vehicle Safety and Productivity Program.

In the current round, State, Territory and Local Government bodies can apply for projects to be constructed over the next 36 months. Council officers have partnered with other neighbouring Council's to develop a program of works to improve the joint boundary roads as well as YSC owned roads. The intention of this report is to get a Council resolution, committing the matching funds for the proposed funding application. Yarriambiack Shire Council needs to contribute \$1,511,127 to deliver a total of approximately \$7.1M worth of projects over the next three financial years.

#### **RECOMMENDATION**

That Council commit to forward capital expenditure commitments of \$1,511,127 over the coming three capital work programs if funding is successful.

#### **ATTACHMENTS**

[Attachment 1: HVSPP Funding application list - Yearly Project List](#)

[Attachment 2: HVSPP Funding application list - Funding Summary](#)

#### **DISCUSSION**

The participating Councils can seek up to 80% of the project cost through this program with no limitation to the number of projects. The Council officers and partnering Councils have decided to seek 70% funding to increase the likelihood of getting funding approved.

Council's Asset Management department has partnered with Horsham Rural City Council to develop a program of works to gradually improve Dimboola Minyip Road over the next three years. The intention is to seek 70% of the total project cost through this funding and remaining 30% to be shared between Yarriambiack and Horsham Council.

Similarly, another program was developed in partnership with Northern Grampians Shire Council to upgrade the Banyena Pimpinio Road (boundary section) and Glenorchy Road over the next three years.

Moreover, we have also developed a program to upgrade some of Council's own strategic priority roads and seek 70% of the project cost from this program.

The extensive "Project List" is included in the attachment section, which details individual project and costs to various contributing parties. The column "Lead Council" indicates the Council who is responsible for funding application and the construction of the project.

The forward capital works commitment is set out as:

\$ 672,045 in the 2022/23 financial year

\$ 659,595 in the 2023/24 financial year

\$ 179,487 in the 2024/25 financial year

|                             |                             |
|-----------------------------|-----------------------------|
| AGENDA                      | Ordinary Meeting of Council |
| Issue Date: 19 January 2022 |                             |

The success of this funding application will improve the strategic freight network of the Wimmera Mallee Region. The selected projects mostly fit with the direction of Wimmera Southern Mallee Regional Transport Strategy.

## RELEVANT LAW

*Local Government Act 2020*

## COUNCIL PLANS AND POLICIES

Yarriambiack Council Plan 2021-2025 sets out the objective of a vibrant economy and supporting critical road infrastructure renewal and investment is an adopted action.

## RELATED COUNCIL DECISIONS

Council has sought funding for roads through applications to Local Roads to Market, Local Roads and Community Infrastructure and Agrilinks.

## OPTIONS

Reject the recommendation and find alternative ways to fund strategic upgrades.

## SUSTAINABILITY IMPLICATIONS

*Economic* - This funding application (if successful) is likely to employ some local contractors for construction of the project and hence will have economic benefits.

*Financial* - The success of this funding application is likely reduce the future funding demands from Councils own source revenue.

## COMMUNITY ENGAGEMENT

The priority roads have been determined through community engagement and appropriate road classification in the road hierarchy.

## GENDER IMPACT ASSESSMENT

*The Gender Equality Act 2020 requires entities to conduct gender impact assessments on all new policies, programs and services that directly and significantly impact the public as well as those up for review.*

| Gender Impact Assessment (GIA)  |  | Status  |
|---|--|---|
| Does this Council report recommendation<br>m) Introduce a new policy, program and/or service; or<br>n) Is it a review of a policy, program and/or service;<br>that directly and significantly impacts the public? |  | YES <input type="checkbox"/><br>A GIA has been completed.<br><br>NO <input checked="" type="checkbox"/><br>A GIA is not required. |
| Link to Gender Impact Assessment  |  | GIA – Not Applicable  |

## RISK

Utilising the Risk Management Framework the following assessment has been made:

| Strategic Risk Description and Residual Risk Level    | Action to Mitigate/Reduce Risk   | Does Action maintain or reduce Residual Risk Level |
|---|--|--|
| Program and Project Risk - Residual Risk Level Medium | The acceptance of the recommendation will reduce the risk increasing the future funding gap and produce a safer environment for harvest trucks to travel in the road networks. | Reduces Residual Risk Level                        |

---

**REGIONAL, STATE AND NATIONAL PLANS AND POLICIES**

*Not Applicable*

**CONFLICTS OF INTEREST**

All officers involved in the preparation of this report have declared that they do not have a conflict of interest in the subject matter of this report.

| Road Name                           | Location   | Description of Works   | Length | Total Cost    | Partner Council (if any) | Cost to YSC   | Cost to Partner Council | Cost to HVSP  | Year    | Lead Council |
|-------------------------------------|--|--|--------|---------------|--------------------------|---------------|-------------------------|---------------|---------|--------------|
| <b>Joint Boundary Roads - 22/23</b> |  |  |        |               |                          |               |                         |               |         |              |
| Dimboola Minyip Road                | ID 554 and 555   | Widening of narrow seal to 6.2 meter wide seal and 2 meter wide unsealed shoulder both side on the designated heavy vehicle route. | 1,670  | \$ 484,300    | HRCC                     | \$ 72,645     | \$ 72,645               | \$ 339,010.00 | 2022/23 | HRCC         |
| Banyena Pimpinio Road               | Chainage 0 (Banyena Silo Road) to Chaingae 2304 (A Mathews Road) (some sections already widened) | Widening of narrow seal to 6.2 meter wide seal and 2 meter wide unsealed shoulder both side on the designated heavy vehicle route. | 1,914  | \$ 450,000.00 | NGSC                     | \$ 67,500.00  | \$ 67,500               | \$ 315,000    | 22/23   | NGSC         |
| Banyena Pimpinio Road               | Chainage 2800 to Chaingae 4880 (Minyip Banyena Road) (some sections already widened)             | Widening of narrow seal to 6.2 meter wide seal and 2 meter wide unsealed shoulder both side on the designated heavy vehicle route. | 2,080  | \$ 550,000.00 | NGSC                     | \$ 82,500.00  | \$ 82,500               | \$ 385,000    | 22/23   | NGSC         |
| <b>YSC Roads - 22/23</b>            |  |  |        |               |                          |               |                         |               |         |              |
| Hopetoun Yaapect Road               | 9650 to 11450 (00 at Garrard Street (Hopetoun Rainbow Road)), 15560 to 16625 and 18875 to 19810  | Widening of narrow seal to 6.8 meter wide seal and 2 meter wide unsealed shoulder both side on the designated heavy vehicle route. | 3800   | \$ 946,000.00 | NA                       | \$ 283,800.00 | \$ -                    | \$ 662,200    | 22/23   | YSC          |
| Sheep Hills Warracknabeal Road      | 1010 to 3090 (00 at Stawell W'beal Road)   | Widening of narrow seal to 6.8 meter wide seal and 2 meter wide unsealed shoulder both side on the designated heavy vehicle route. | 2080   | \$ 552,000.00 | NA                       | \$ 165,600.00 |                         | \$ 386,400    | 22/23   | YSC          |
| <b>Joint Boundary Roads - 23/24</b> |  |  |        |               |                          |               |                         |               |         |              |
| Dimboola Minyip Road                | ID 556,559 and 4149  | Widening of narrow seal to 6.2 meter wide seal and 2 meter wide unsealed shoulder both side on the designated heavy vehicle route. | 3,380  | \$ 980,200    | HRCC                     | \$ 147,030    | \$ 147,030              | \$ 686,140    | 23/24   | HRCC         |
| Glenorchy Road                      | 7770m to 9220m (0 at Wimmera Highway)  | Widening of narrow seal to 6.8 meter wide seal and 2 meter wide unsealed shoulder both side on the designated heavy vehicle route. | 1450   | \$ 461,100.00 | NGSC                     | \$ 69,165.00  | \$ 69,165.00            | \$ 322,770    | 23/24   | YSC          |
| <b>YSC Roads - 23/24</b>            |  |  |        |               |                          |               |                         |               |         |              |
| Banyena Pimpinio Road               | 17513 to 20099 and 35222 to 36593 (0 at Banyena Silo Road)                                       | Widening of narrow seal to 6.8 meter wide seal and 2 meter wide unsealed shoulder both side on the designated heavy vehicle route. | 3405   | \$ 814,000.00 | NA                       | \$ 244,200.00 | \$ -                    | \$ 569,800    | 23/24   | YSC          |



|                              |                                       |  |       |               |      |               |              |            |              |      |
|------------------------------|---------------------------------------|--|-------|---------------|------|---------------|--------------|------------|--------------|------|
| Sea Lake Lascelles Road      | 16113 to 18915 (00 at Sunraysia Hwy)  | Widening of narrow seal to 6.8 meter wide seal and 2 meter wide unsealed shoulder both side on the designated heavy vehicle route. | 2800  | \$ 664,000.00 | NA   | \$ 199,200.00 |              | \$ 464,800 | 23/24        | YSC  |
| Joint Boundary Roads - 24/25 |                                       |  |       |               |      |               |              |            |              |      |
| Dimboola Minyip Road         | ID 4150, 3566, 2770, 562              | Widening of narrow seal to 6.2 meter wide seal and 2 meter wide unsealed shoulder both side on the designated heavy vehicle route. | 2,580 | \$ 748,200    | HRCC | \$ 112,230    | \$ 112,230   | \$ 523,740 | 24/25        | HRCC |
| Glenorchy Road               | 2110m to 3520m (0 at Wimmera Highway) | Widening of narrow seal to 6.8 meter wide seal and 2 meter wide unsealed shoulder both side on the designated heavy vehicle route. | 1410  | \$ 448,380.00 | NGSC | \$ 67,257.00  | \$ 67,257.00 | \$ 313,866 | 24/25        | YSC  |
|                              |                                       |  |       | \$ 7,098,180  |      |               | \$ 1,511,127 | \$ 618,327 | \$ 4,968,726 |      |

| Project Type   | Total Project Cost     | Cost to YSC            | Cost to other Council | Cost to HVSP           |
|----------------|------------------------|------------------------|-----------------------|------------------------|
| <b>22/23</b>   |                        |                        |                       |                        |
| Joint Boundary | \$ 1,484,300.00        | \$ 222,645.00          | \$ 222,645.00         | \$ 1,039,010.00        |
| YSC only       | \$ 1,498,000.00        | \$ 449,400.00          |                       | \$ 1,048,600.00        |
| <b>23/24</b>   | <b>\$ 2,982,300.00</b> | <b>\$ 672,045.00</b>   | <b>\$ 222,645.00</b>  | <b>\$ 2,087,610.00</b> |
| Joint Boundary | \$ 1,441,300.00        | \$ 216,195.00          | \$ 216,195.00         | \$ 1,008,910.00        |
| YSC only       | \$ 1,478,000.00        | \$ 443,400.00          |                       | \$ 1,034,600.00        |
| <b>24/25</b>   | <b>\$ 2,919,300.00</b> | <b>\$ 659,595.00</b>   | <b>\$ 216,195.00</b>  | <b>\$ 2,043,510.00</b> |
| Joint Boundary | \$ 1,196,580.00        | \$ 179,487.00          | \$ 179,487.00         | \$ 837,606.00          |
| YSC only       | \$ -                   | \$ -                   | \$ -                  | \$ -                   |
|                | <b>\$ 1,196,580.00</b> | <b>\$ 179,487.00</b>   | <b>\$ 179,487.00</b>  | <b>\$ 837,606.00</b>   |
| <b>Total</b>   | <b>\$ 7,098,180.00</b> | <b>\$ 1,511,127.00</b> | <b>\$ 618,327.00</b>  | <b>\$ 4,968,726.00</b> |

#### 14.4 Additional reseals for 2021/22 program

Prepared by Pradip Bhujel, Assets Engineer

##### SUMMARY

This report seeks approval from the Council to rollover the incomplete reseals jobs from the year 2020/21 to the year 2021/22 and bring forward 2022/23 reseat roads from the Local Roads and Community Infrastructure funding.

##### RECOMMENDATION

That Council:

1. Approve the reseat jobs of McLean Street and Connolly Parade that were not completed from the 2020-21 re-sealing program and add them to the 2021/22 capital works re-sealing program.
2. Bring forward proposed 2022/23 reseat roads to be costed to the LRCI Program

| Item                     | Length | Width | Price        |
|--------------------------|--------|-------|--------------|
| Gardiner Street          | 241    | 7.2   | \$10,720.68  |
| Banyena Pimpinio Road    | 3,127  | 6.2   | \$98,490.74  |
|                          | 1,045  | 5.4   | \$38,536.50  |
| Baring Road              | 465    | 3.8   | \$14,665.35  |
| Brim West Road           | 650    | 5.5   | \$20,333.59  |
| Museum Car Park          | 95     | 32.0  | \$29,331.95  |
| Museum Driveway          | 160    | 4.7   | \$7,982.02   |
| McDonald Street          | 750    | 7.0   | \$30,817.61  |
| Hopetoun Yaapect Road    | 1,940  | 6.6   | \$62,030.84  |
| Hopetoun Yaapect Road    | 1,241  | 6.6   | \$40,677.94  |
| Minyip Dimboola Road     | 4000   | 6.6   | \$240,000.00 |
| Minyip Dimboola Road     | 1600   | 6.6   | \$61,248.00  |
| Woolcock Street          | 90     | 22.6  | \$14,075.28  |
| Barbary Street           | 71     | 11.4  | \$5,601.05   |
| Horse Dip Road           | 1900   | 7     | \$77,140.00  |
| Gladstone Street         | 203    | 8     | \$11,238.08  |
| Henty Hwy (Service Road) | 100    | 9.5   | \$6,574.00   |

|                  |     |                        |                      |
|------------------|-----|------------------------|----------------------|
| Arnold Street    | 444 | 5.5                    | \$16,898.64          |
| Milbourne Street | 131 | 5.5                    | \$4,985.86           |
| Molyneaux Street | 272 | 19.8                   | \$37,331.09          |
| Mill Street      | 623 | 8                      | \$34,489.28          |
| Petering Street  | 185 | 12                     | \$15,362.40          |
|                  |     | <b>Total (ex. GST)</b> | <b>\$ 879,136.89</b> |

## ATTACHMENTS

Nil

## DISCUSSION

The council has adopted the current year's capital works program.

From the last year 2020/21, two roads (McLean Street, Warracknabeal and Conolly Parade, Rupanyup) weren't re-sealed due to the following reasons:

- A late contract awarded for the road stabilisation program
- The roads were patched in June and a cold weather period occurring now is not favorable for resealing the road surface.

From last year's 2020/21 estimation to date, there has been an underspend of \$18,000. The current estimated cost for both roads is approximately \$6,500.00. Council would be again looking to achieve savings so that the cost for the two nominated jobs can be covered.

The list of 2022/23 brought forward road seals were identified as requiring reseal through council's asset system and officer inspections in the next financial year. The proposal is to bring these sealing works forward and have them done in the 2021/22 financial year while the funding is available. This will reduce the amount of sealing works required next financial year 2022/23, allowing council funding to flow through to other areas.

The works can be carried out under councils joint sealing contract with Inroads.

## RELEVANT LAW

Section 10 of the Local Government Act provides that subject to any limitations or restrictions imposed by the Act or any other Act, Council has the power to do all things necessary or convenient to be done in connection with the performance of its role.

## COUNCIL PLANS AND POLICIES

From the Council plan the relevant strategic objectives of a strong and vibrant economy applies in ensuring quality infrastructure maintenance.

## RELATED COUNCIL DECISIONS

Council has in the past rolled over uncompleted jobs in the next financial year's capital works program or brought forward jobs when funding has been made available.

## OPTIONS

1. Program the two roads for the next financial year 2022/23.



## SUSTAINABILITY IMPLICATIONS

- Economic: The roads are serving for the community.
- Social: Safety for road users and improve the smoothness of road surface.
- Environmental: No Impacts
- Climate change: Not applicable
- Financial: Savings in the yearly maintenance costs and there will be no additional financial implication to the Council as the roads would only be re-sealed if there was savings from the current 2021-22 reseal program.

## COMMUNITY ENGAGEMENT

Community engagement has not been considered to roll the incomplete reseal program from the year 2020/21 to 2021/22 and there will still be an allocation in the 2022/23 budget to consider budget submissions.

## GENDER IMPACT ASSESSMENT

*The Gender Equality Act 2020 requires entities to conduct gender impact assessments on all new policies, programs, and services that directly and significantly impact the public as well as those up for review.*

| Gender Impact Assessment (GIA)  | Status  |
|---|---|
| Does this Council report recommendation<br>o) Introduce a new policy, program, and/or service; or<br>p) Is it a review of a policy, program, and/or service;<br>that directly and significantly impacts the public? | YES <input type="checkbox"/><br>A GIA has been completed.<br><br>NO <input checked="" type="checkbox"/><br>A GIA is not required. |
| Link to Gender Impact Assessment  | GIA Not Applicable  |

## RISK

Utilising the Risk Management Framework the following assessment has been made:

| Strategic Risk Description and Residual Risk Level                            | Action to Mitigate/Reduce Risk  | Does Action maintain or reduce Residual Risk Level |
|---|---|--|
| Corporate Governance, Compliance and Liability Risk - Residual Risk Level Low | The action is taken to protect the underlying road pavement, loss of surface materials, expensive repairs where major cracks or potholes develop and condition. Once the job has been completed, it will reduce liability risk. | Maintains Residual Risk Level                      |

## REGIONAL, STATE, AND NATIONAL PLANS AND POLICIES

Yarriambiack Shire Council's Road Management Plan 2016

Yarriambiack Shire Council's Road Asset Management Plan 2019

## CONFLICTS OF INTEREST

All officers involved in the preparation of this report have declared that they do not have a conflict of interest in the subject matter of this report.

## 15 REPORTS FOR DECISION – DIRECTORATE COMMUNITY DEVELOPMENT AND WELLBEING

| Community Health Responsibilities  | Community and Economic Development Responsibilities  |
|--|--|
| <ul style="list-style-type: none"> <li>Local Laws (including infringement and animal management)</li> <li>Sale Yards Environmental Health Sports and Recreation</li> <li>Positive Ageing (Commonwealth Home Support Program, Brokered &amp; Packaged care)</li> <li>Leisure Centre Kindergartens Playgroup</li> <li>Maternal Child Health (including enhanced services)</li> <li>Immunisation Program</li> </ul> | <ul style="list-style-type: none"> <li>Libraries</li> <li>Economic Development Community Development Tourism</li> <li>Housing Youth</li> <li>Stakeholder Engagement</li> </ul> |

### 15.1 Permits Issued by Community Development and Wellbeing Department October 2021

#### RECOMMENDATION

That Council:

Note the permits issued by Council between 1 November 2021 and 31 December 2021.

| Reference No                       | Name / Location | Description                           | Date of Issue |
|------------------------------------|-----------------|---------------------------------------|---------------|
| <b>Local Laws Permits</b>          |                 |                                       |               |
| 15-21                              | Beulah          | Keeping of three dogs within township | 25/11/2021    |
| 16-21                              | Warracknabeal   | Keep of four cats with township       | 9/12/2021     |
| <b>Firewood collection Permits</b> |                 |                                       |               |
|                                    |                 | Roadside Firewood Collection          | 16/11/2021    |
|                                    |                 | Roadside Firewood Collection          | 17/11/2021    |
|                                    |                 | Roadside Firewood Collection          | 22/11/2021    |
|                                    |                 |                                       |               |

**15.2 Report for Council, Warracknabeal Skate Park response to petition**

Prepared by Gavin Blinman, Director Community Development and Wellbeing

**SUMMARY**

On the 26/10/21 Council received a petition for improvements at the Warracknabeal Skate Park, 159 people had put their names to the petition.

**RECOMMENDATION**

That Council advise petition organisers of its intention to apply for funding to Sport and Recreation Victoria for improvements to the skate park following consultation with users.

**ATTACHMENTS**

[Attachment: Report from OHS officer re fence](#)

**DISCUSSION**

Council has received comments from users in relation to the Warracknabeal skate park safety and amenity, and a recent petition from Cooper Preston on behalf of the users has highlighted additional safety issues at the park.

Councils People and Safety officer undertook an assessment of one of the issues raised, being the fence at both ends of the park ramps. This fence was installed to reduce issues with vandalism and damage to the seniors building and reduce risk to users going off the end of the ramp and hitting others with their boards.

The conclusion of the report attached is that removal of the fences would increase the risk of injuries to spectators or passersby. Padding could be added to the fences to reduce risk of injuries to skatepark users although these are largely anecdotal reports as we have not had any claims of injury reported.

Users will also be reminded about current signage at the skate park that asks all users to wear protective gear.

The report also recommends that the Youth Officer work with the users to look at redesign, this work will be undertaken at all three skateparks as users in all locations have indicated concerns with the older style design of the parks and ramps.

A further concern raised in the petition was bullying at the skate park, the Youth Officer will work with users to address this issue including sporadic supervision and relevant signage. Consultation with the users in relation to lighting, CCTV cameras and access to charging stations will also be undertaken.

A report will be made back to Council in June, 2022 on the progress made to address the petition concerns.

**RELEVANT LAW**

In accordance with Council Governance Rules, a petition must be tabled at the earliest meeting and a Council response made to the lead organiser as soon as practicable following the petition being tabled.

**COUNCIL PLANS AND POLICIES**

Yarriambiack Shire Council Sport and Recreation Strategy, which is due for review in 2022.

**RELATED COUNCIL DECISIONS**

Council has made a financial allocation commitment to the Rabl Park for upgrades and improvements to their skate park.

|                             |                             |
|-----------------------------|-----------------------------|
| AGENDA                      | Ordinary Meeting of Council |
| Issue Date: 19 January 2022 |                             |

## OPTIONS

If council is unsuccessful in applying for external funding, work on promoting safe practices only at the skate park will still be undertaken.

## SUSTAINABILITY IMPLICATIONS

*Economic: Costs to council if grant application unsuccessful*

*Social: The bullying issue raised will need addressing*

*Environmental: Extensions of the skatepark would need assessing*

*Climate change: As per above*

*Financial : Ongoing maintenance costs to council of ageing skatepark, risks issues.*

## COMMUNITY ENGAGEMENT

Community Engagement will form part of planning and new project if grant successful, Youth officer will engage re all issues raised.

## GENDER IMPACT ASSESSMENT

*The Gender Equality Act 2020 requires entities to conduct gender impact assessments on all new policies, programs and services that directly and significantly impact the public as well as those up for review.*

| <b>Gender Impact Assessment (GIA)</b>                  |                      | <b>Status</b>                          |
|--|----------------------|--|
| Does this Council report recommendation                |                      | YES <input type="checkbox"/>           |
| q) Introduce a new policy, program and/or service; or  |                      | A GIA has been completed.              |
| r) Is it a review of a policy, program and/or service; |                      | NO <input checked="" type="checkbox"/> |
| that directly and significantly impacts the public?    |                      | A GIA is not required.                 |
| Link to Gender Impact Assessment                       | GIA – Not Applicable |  |

## RISK

Utilising the Risk Management Framework the following assessment has been made:

| <b>Strategic Risk Description and Residual Risk Level</b>                     | <b>Action to Mitigate/Reduce Risk</b>                    | <b>Does Action maintain or reduce Residual Risk Level</b> |
|---|--|---|
| Corporate Governance, Compliance and Liability Risk - Residual Risk Level Low | Upgrading could reduce litigation risks                  | Maintains Residual Risk Level                             |
| Reputational Risk - Residual Risk Level Low                                   | Listening to youth issues and engaging will reduce risks | Reduces Residual Risk Level                               |

## REGIONAL, STATE AND NATIONAL PLANS AND POLICIES

VicHealth Active Strategy

## CONFLICTS OF INTEREST

All officers involved in the preparation of this report have declared that they do not have a conflict of interest in the subject matter of this report.



|                                     |                                     |
|-------------------------------------|-------------------------------------|
| <b>Name</b>                         | Works Request 2058                  |
| <b>Date and Time of Inspection</b>  | Monday 18 <sup>th</sup> August 2021 |
| <b>Risk Assessment conducted on</b> | Warracknabeal Skatepark             |
| <b>Location</b>                     | Lyle St, Warracknabeal, Vic 3393    |

### **Risk Assessment notes and points.**

The points that I have made below are my own and I am happy to be corrected on anything that I may have assessed incorrectly.

With these notes which will be attached to the risk assessment, I will further explain my conclusion regarding the Works Request no 2058, that was lodged on the 13<sup>th</sup> of October 2021.

The Works request stated that the customer would like to see the fences at the Warracknabeal Skatepark removed as there is an OHS issue with users hitting them after going for a jump.

Some of the Information that I have used in this report is from the *Skate Facility Planning Guide by Skateboarding Victoria and Sport and Recreation Victoria*

[https://skateboardingvictoria.org.au/wp-content/uploads/2011/08/skate\\_facility\\_planning\\_guide.pdf](https://skateboardingvictoria.org.au/wp-content/uploads/2011/08/skate_facility_planning_guide.pdf)

### **Injury to user from hitting the rear fence while riding Skateboard or Scooter.**

The chance of a user hitting the rear fences at either end of the skate park is a possibility. While there is a chance of this happening the landing platform on the Warracknabeal Skatepark is a minimum of 3 meters in depth, from the coping rail to the fence. This figure is well over the 1.5 meters stated by Skateboarding Victoria as being the minimum requirement for safe use.

To minimise the chance of a severe impact with the rear fence, users of the Skatepark must not skate without protective gear (a helmet and knee, elbow, and wrist pads). Users should also only be using Skateboards and Scooters, the area itself was not designed for the use of BMX's. BMX's can obtain more speed than the landing platforms are designed for.

### **Injury to user from hitting the side fence while riding Skateboard or Scooter.**

The chance of a user of the skate park being injury from hitting the side fences on the landing platform is possible. The side fences, especially those on the northern side of the platforms come right up to the coping on the ramp. Whilst removing a section to prevent impact could be done, it may also raise the chance of a loose skateboard exiting the ramp at speed.

To lower the chance of a severe impact with the side fence, cushioning similar to that used on football goalpost could be used to absorb the impact, or the use of protective gear could be encouraged to raise the safety level.

### **Removal of the fences**

The possibility of an individual being injured if the fences were removed is high. At the eastern end of the skatepark is the Warracknabeal Senior Citizens building. If a skateboard

was to exit the ramp area with any speed it would easily cover the 6 meters to the building and the open meeting area located a meter further on. While there has been limited use of the Senior Citizen building in the last 2 years owing the Covid restrictions, as these restrictions are adjusted the use of this facility will increase.

Removal of the fence at the western end of the skatepark would have a similar outcome. The Park area located here would become a high-risk area, as any skateboard leaving the ramp area over the landing platform would be airborne and able to cover large distances. Example: the nearest seating is 7meters behind the ramp area.

The removal of the fences at either end of the skatepark would increase the likelihood of community members using or walking through the area being injured. The area could cease to be usable to other groups.

### **Signage**

There is a lack of any signage located on or near the Skatepark. Signs assist councils to demonstrate that reasonable steps have been taken to respond to risks. The signs could contain warnings, conditions of use, prohibited behaviour, and information, such as emergency contacts.

Signage could be used to ensure users skate within their own skill level but also within the design parameters of the skatepark.

### **Conclusion**

While there is a possibility of an injury occurring from a rider coming into contact with the fencing surrounding the landing platform at the Warracknabeal Skatepark, removal of these fences would increase the likelihood of a member of the public or a user of the Senior Citizens building being exposed to a high-level risk.

Therefore, I believe that leaving the fencing intact is the safest option currently, but with the implementation of signage to make users aware of their own responsibilities and obligations. The Warracknabeal Skatepark is quite a small area in size, with limited zones to try different manoeuvres and skills, which means users will need to ride within the design capabilities of the park itself. There may be an opportunity for the Youth Impact Officer to engage with the users regarding their use of the skatepark and future expansion or relocation.

David Goodin 20/10/2021

### **15.3 Building Better Regions Fund Round 6. Dunmunkle Childcare Application**

Prepared by Jessie Holmes

#### **SUMMARY**

Dunmunkle Childcare has been a Council priority for over two years and this report seeks to apply for funding in Round 6 of the federal Building Better Regions Fund to construct a 30-room childcare centre adjacent to the existing Kindergarten facility in Murtoa.

#### **RECOMMENDATION**

That Council approve a forward capital commitment of \$400,000 in the 2022/23 Budget to match an application for \$400,000 from the Building Better Regions Round 6 for the construction of a 30-place childcare centre in Murtoa to service Dunmunkle Ward.

#### **ATTACHMENTS**

*Nil*

#### **DISCUSSION**

The need for a childcare in Dunmunkle Ward has become an acute issue.

Council currently provides infrastructure to Uniting to provide childcare in Hopetoun and Warracknabeal, there is currently no provision of childcare across the communities of Rupanyup, Minyip and Murtoa.

Following consultation in 2019, 2020 and 2021, the demand for childcare has been clearly established and the southern communities see it as a critical component of growth and liveability for families moving or residing in the region.

Current informal arrangements or access to childcare in centres between 30-60kms away are the only childcare available to the region.

Council has committed to pursuing funding to establish a Dunmunkle Childcare Centre in the southern ward in the Yarriambiack Council Plan 2021-2025 and the federal Building Better Regions Fund Round 6 is currently open for applications.

Council has previously been successful in Building Better Regions Funding for:

- *Warracknabeal Saleyards*
- *Trading off the Tourism Trail*
- *Woodbine Supported Accommodation*

The BBRF grant is the main rural and regional funding vehicle for community infrastructure projects by the federal government.

Applications are due by 14<sup>th</sup> February and require confirmation of matching funding.

Council has undertaken significant groundwork in relation to the application including soil tests, feature surveys and quantity surveys as well as tender ready specifications undertaken for a modular construction.

Application outcomes are expected to be announced in August 2022, between grant application and outcomes there will be a federal election conducted. Our current federal Member for Mallee is across the Dunmunkle Childcare project as a result of Council and community advocacy.

The project is supported regionally through the BY 5 Early years initiatives and relevant state government members are also supportive of the project.

|                             |                             |
|-----------------------------|-----------------------------|
| AGENDA                      | Ordinary Meeting of Council |
| Issue Date: 19 January 2022 |                             |

**RELEVANT LAW**

Section 9 of the *Local Government Act 2020* is that Council decisions are to be made and actions taken in accordance with the relevant law.

**COUNCIL PLANS AND POLICIES**

Yarriambiack Council Plan 2021-2025

Strategic Objective 1 – A vibrant and diversified economy

Strategic Objective 2 – A healthy and inclusive community which directly actions that Council;

*Seek funding for Dunmunkle Early Years and Childcare Centre*

**RELATED COUNCIL DECISIONS**

Council adopted the Yarriambiack Council Plan 2021-2025 at their June Ordinary Meeting which included actions to seek Dunmunkle Childcare funding.

**OPTIONS**

Council does not seek funding for the construction of Dunmunkle Childcare or;

Council seek funding from the State Government Regional Jobs and Infrastructure Fund when it opens its 2022 funding round.

**SUSTAINABILITY IMPLICATIONS**

The provision of childcare in the Dunmunkle ward has become a high priority advocacy issue and is impacting on economic development, attracting a skilled workforce and families to the region and early education outcomes for our youngest cohort.

The need for a dedicated centre to be built in order to deliver the service is due to the higher use demand of the Kindergarten with the role out of three year old funded 15 hours' worth of program.

The construction of a 30-place childcare centre is \$840,000 including contingency. The funding ration for BBRF is 1:1 so Council would need to confirm \$400,000 of own source revenue from the 2022/23 capital works program towards the application. This represents close to 5% of rate revenue, a significant investment for a small rural council into a service that is not a requirement for local government to deliver.

However, the provision of childcare will provide a number of direct employment opportunities and indirect employment which will enhance the liveability of our southern townships.

**COMMUNITY ENGAGEMENT**

There has been significant community engagement on the Dunmunkle Childcare issue, including a 2019 and 2021 survey. In addition, the Council Plan consultation in early 2021 raised the lack of childcare issues as one of the highest priorities. There have been several Facebook live community forums with the CEO and families across the Minyip, Murtoa, Rupanyup communities.

Articles highlighting the childcare issues have been authored in the Wimmera Mail Times, Murtoa Advertiser, Warracknabeal Herald and Rupanyup Lions news.

Councillors and officers have also participated in a number of advocacy meetings on the issue.



## GENDER IMPACT ASSESSMENT

The Gender Equality Act 2020 requires entities to conduct gender impact assessments on all new policies, programs and services that directly and significantly impact the public as well as those up for review.

| <b>Gender Impact Assessment (GIA)</b>   |  | <b>Status</b>   |
|---|--|---|
| Does this Council report recommendation<br>s) Introduce a new policy, program and/or service; or<br>t) Is it a review of a policy, program and/or service;<br>that directly and significantly impacts the public? |  | YES <input checked="" type="checkbox"/><br>A GIA has been completed.<br><br>NO <input type="checkbox"/><br>A GIA is not required. |
| Link to Gender Impact Assessment  |  | <a href="#">GIA – Dunmunkle Childcare.</a>  |

## RISK

Utilising the Risk Management Framework the following assessment has been made:

| <b>Strategic Risk Description and Residual Risk Level</b> | <b>Action to Mitigate/Reduce Risk</b>   | <b>Does Action maintain or reduce Residual Risk Level</b> |
|---|---|---|
| Reputational Risk - Residual Risk Level Low               | The need for childcare in Dunmunkle is a high level advocacy issue for local, state and federal government. The delivery of this much needed service is perceived by the community as critical. A financial commitment from Council and actively pursuing funding to deliver the service will be received favourably by the community | Maintains Residual Risk Level                             |
| Program and Project Risk - Residual Risk Level Medium     | A dedicated Project manager for the Dunmunkle Childcare will assist in the delivery of the funding.   | Maintains Residual Risk Level                             |

## REGIONAL, STATE AND NATIONAL PLANS AND POLICIES

The Wimmera Mallee By5 initiatives for the region prioritise the provision of equitable early years education for the region.

## CONFLICTS OF INTEREST

All officers involved in the preparation of this report have declared that they do not have a conflict of interest in the subject matter of this report.

## **15.4 Woomelang Bowling Club Synthetic Surface Project Funding Application**

Prepared by: Rebecca Botheras, Projects Coordinator

### **SUMMARY**

A funding opportunity has arisen through the 2021-22 Local Sports Infrastructure Fund for the Woomelang Bowling Club Synthetic Surface Project, which would be an alternative project for the Woomelang Community to the Woomelang Opportunity Shop.

The funding application is required to be submitted by Council, as well as have financial support from Council to ensure matching funding ratios are met in line with the funding guidelines.

### **RECOMMENDATION**

That Council support the Funding Application for the Woomelang Bowling Club Synthetic Surface Project through the 2021-22 Local Sports Infrastructure Fund and commit \$80,000 as a matching contribution.

Also confirm their commitment to underwrite the total project costs to deliver the scope outlined in the application.

### **ATTACHMENTS**

[Attachment: 2021-22 Local Sports Infrastructure Fund Guidelines](#)

### **DISCUSSION**

The Woomelang Community were recently notified that the Opportunity Shop Project was no longer viable, and the Round 3 Drought Community Programme Funding allocated for the project was reallocated to another Council project. However, during the process one of the requests from the Woomelang Community was that Council allocate an additional \$120,000 in the budget over the 21/22 and 22/23 Financial years to the Woomelang community and additional projects be selected and supported.

One of the alternative projects high on the priority list for the Woomelang Community is the Woomelang Bowling Club Synthetic Surface Project, which would involve the conversion of the current grass bowling green into a synthetic surface, whilst bringing the bowling green up to the current compliance standards as outlined in the Laws of the Sport of Bowls – Crystal Mark Third Edition Version 3.1 May 2019 document.

Currently, a funding opportunity has arisen for the above-mentioned project through the 2021-22 Local Sports Infrastructure Fund but would require Council to lodge the application and support the project by contributing around \$80,000 to ensure matching funding ratios are met in line with the funding guidelines.

The 2021-22 Local Sports Infrastructure Fund (LSIF) Program will provide up to \$27 million to support communities and sporting clubs upgrade or build new community sport and active recreation infrastructure to ensure more Victorians can secure the benefits of participating in sport and active recreation.

The LSIF will invest in projects through five funding streams including Indoor Stadiums & Aquatics Facilities, Female Friendly Facilities, Community Sports Lighting, Community Facilities, and Planning.

Yarriambiack Shire Council's application through the LSIF for the Woomelang Bowling Club Synthetic Surface project will be through the Community Facilities Stream, which permits applications from LGA's to a total grant request amount of up to \$250,000 per application and with a 2:1 funding ratio.

The application is due for submission by 5pm, 7 February 2022. If successful with the application, Yarriambiack is in the position to commence the project within six months of executing a funding agreement and have the project fully completed within 18 months.

**RELEVANT LAW**

*Local Government Act 2020*

**COUNCIL PLANS AND POLICIES**

Council Plan 2021-2025

*Strategic Objective 2 – A healthy and inclusive community*

Yarriambiack Shire Council Sport & Recreation Strategy 2016-2025 - planning principles addressing benefits to the community, community need, accessibility, sustainable, multi-purpose, and diversity of opportunities.

Woomelang Community Action Plan

**RELATED COUNCIL DECISIONS**

24 November 2021 – Reallocation of Round 3 Drought Community Programme Funding

**OPTIONS**

- a) Council supports the Funding Application for the Woomelang Bowling Club Synthetic Surface Project through the 2021-22 Local Sports Infrastructure Fund and commit \$80,000 as a matching contribution.

Also confirm their commitment to underwrite the total project costs to deliver the scope outlined in the application.

- b) Council may wish to reject this recommendation and/or seek further clarification on the application.

**SUSTAINABILITY IMPLICATIONS**

- *Economic* – The Woomelang Bowling Club Synthetic Surface Project will have many positive economic benefits for the Woomelang Community outside of current club competitions and events. This new facility will allow the club to host additional events and competitions all year round, whilst also providing additional participation opportunities for community members and visitors to the town who will be able to access and utilize the facility at any time of year.
- *Social* - If Council did not undertake this project, it would have social implications on the Woomelang Community. This is the case as without the significant investment to the infrastructure at the Woomelang Bowling Club, there is a risk of decreased participation opportunities and club events and competitions due to the inadequate playing surface and the inability to access the facility all year round.
- *Environmental* – A Synthetic Bowling Green within the Woomelang Community will reduce the amount of water and maintenance required on the facility.
- *Financial* – A Synthetic Surface at the Woomelang Bowling Club will reduce the financial implications that are currently faced by the club due to the significant maintenance and watering costs to upkeep and maintain the grass bowling green.

**COMMUNITY ENGAGEMENT**

Community Engagement has been a big part of the Woomelang Bowling Club Synthetic Surface Project to date. The project was initially identified and agreed upon by the Woomelang Community during the development of the Woomelang Community Action Plan back in 2019, in which this project still sits as the highest priority today.

|                             |                             |
|-----------------------------|-----------------------------|
| AGENDA                      | Ordinary Meeting of Council |
| Issue Date: 19 January 2022 |                             |

In addition, the Woomelang Bowling Club held a Social Bowls event at the club back in April 2021, in which was organized to get community support for the project. Over 50 community members were in attendance and whom were in strong support for the project to proceed.

Finally, most recently Councils' CEO attended a community meeting with the Woomelang Community to discuss the non-viability of the Woomelang Community Opportunity Shop and seek direction from the community as to what alternative projects they would like to pursue. The Woomelang Bowling Club Synthetic Surface Project was again a top priority project outline to Council by the Community.

## GENDER IMPACT ASSESSMENT

The Gender Equality Act 2020 requires entities to conduct gender impact assessments on all new policies, programs and services that directly and significantly impact the public as well as those up for review.

| <b>Gender Impact Assessment (GIA)</b>                  |                      | <b>Status</b>                          |
|--|----------------------|--|
| Does this Council report recommendation                |                      | YES <input type="checkbox"/>           |
| u) Introduce a new policy, program and/or service; or  |                      | A GIA has been completed.              |
| v) Is it a review of a policy, program and/or service; |                      | NO <input checked="" type="checkbox"/> |
| that directly and significantly impacts the public?    |                      | A GIA is not required.                 |
| Link to Gender Impact Assessment                       | GIA – Not Applicable |  |

## RISK

Utilising the Risk Management Framework the following assessment has been made:

| <b>Strategic Risk Description and Residual Risk Level</b> | <b>Action to Mitigate/Reduce Risk</b>  | <b>Does Action maintain or reduce Residual Risk Level</b> |
|---|--|---|
| Financial Risk - Residual Risk Level Medium               | The recommendation put forward to Council is to reallocate part of the \$120,000 set aside for the Woomelang Community, which is to support alternative projects following the non-viability of the Woomelang Community. This recommendation also show's Council's commitment to still provide this financial allocation to the Community. | Maintains Residual Risk Level                             |
| Reputational Risk - Residual Risk Level Low               | Lodging and supporting the Funding Application for the Woomelang Bowling Club Synthetic Surface Project will repair Council's reputation following deeming the Op Shop project non-viable and not proceeding with the project.   | Reduces Residual Risk Level                               |
| Program and Project Risk - Residual Risk Level Medium     | Through undertaking the Woomelang Bowling Club Synthetic Surface Project will show Council's commitment to supporting projects outlined within Community Actions Plans and as part of Councils Priority Projects List.   | Maintains Residual Risk Level                             |

## REGIONAL, STATE AND NATIONAL PLANS AND POLICIES

- Bowls Australia National Facilities and Retirement / Lifestyle Villages Strategy
- Laws of the Sport of Bowls – Crystal Mark Third Edition Version 3.1 May 2019



---

**CONFLICTS OF INTEREST**

All officers involved in the preparation of this report have declared that they do not have a conflict of interest in the subject matter of this report.

|                             |                             |
|-----------------------------|-----------------------------|
| AGENDA                      | Ordinary Meeting of Council |
| Issue Date: 19 January 2022 |                             |



# 2021–22 Local Sports Infrastructure Fund

---

GUIDELINES



Jobs,  
Precincts  
and Regions

# CONTENTS

|  |           |  |           |
|--|-----------|--|-----------|
| <b>MESSAGE FROM THE MINISTER .....</b>                       | <b>3</b>  | <b>5. SUPPORTING DOCUMENTATION .....</b>   | <b>20</b> |
| <b>1. THE 2021-22 LOCAL SPORTS INFRASTRUCTURE FUND .....</b> | <b>4</b>  | <b>6. APPLICATION PROCESS AND CLOSING DATE .....</b>   | <b>24</b> |
| 1.1 About the 2021-22 Local Sports Infrastructure Fund ..... | 4         | <b>7. ASSESSMENT PROCESS.....</b>  | <b>25</b> |
| 1.2 Objectives of the LSIF .....                             | 4         | <b>8. CONDITIONS THAT APPLY TO FUNDING .....</b>   | <b>26</b> |
| 1.3 Outcomes of the LSIF .....                               | 4         | 8.1 Funding Agreements .....   | 26        |
| 1.5 Timelines.....   | 5         | 8.2 Acknowledging the Victorian Government's support and promoting success.....  | 27        |
| <b>2. ELIGIBILITY .....</b>                                  | <b>6</b>  | 8.3 Payments.....  | 27        |
| 2.1 Eligible applicants.....                                 | 6         | 8.4 Privacy.....   | 27        |
| 2.2 Eligible applications.....                               | 6         | <b>9. RESOURCES AND ADDITIONAL INFORMATION.....</b>  | <b>28</b> |
| 2.3 Performance.....   | 6         | 9.1 Supporting documentation, forms and templates.....   | 28        |
| 2.4 Facilities on school land .....                          | 7         | 9.2 Universal Design .....   | 28        |
| 2.5 Types of activities that will not be funded.....         | 7         | 9.3 Environmentally Sustainable Design.....  | 28        |
| <b>3. FUNDING DETAILS .....</b>                              | <b>8</b>  | 9.4 Female Friendly Sport Infrastructure Guidelines.....   | 28        |
| 3.1 Funding Streams.....                                     | 8         | 9.5 Healthy Choices.....   | 28        |
| 3.2 Funding Ratios .....                                     | 9         | 9.6 Fair Play Code.....  | 29        |
| 3.3 In-kind contributions.....                               | 9         | 9.7 Cultural Heritage Management Plans (Aboriginal Heritage Regulations 2018).....   | 29        |
| <b>4. FUNDING STREAM DETAILS .....</b>                       | <b>10</b> | 9.8 Future Proofing Community Sport and Recreation Facilities: A Road Map for Climate Change Management for the Sport and Recreation Facilities Sector ..... | 29        |
| 4.1 Indoor Stadiums/Aquatic Facilities Stream....            | 10        | <b>10. APPENDIX 1 – GLOSSARY .....</b>   | <b>30</b> |
| 4.1.1 Stream Objectives.....                                 | 10        |  |           |
| 4.1.2 Funding Details.....                                   | 10        |  |           |
| 4.1.3 Eligible Projects.....                                 | 10        |  |           |
| 4.1.4 Stream Priorities .....                                | 10        |  |           |
| 4.1.5 Assessment Criteria .....                              | 11        |  |           |
| 4.2 Female Friendly Facilities Stream .....                  | 12        |  |           |
| 4.2.1 Stream Objectives.....                                 | 12        |  |           |
| 4.2.2 Funding Details.....                                   | 12        |  |           |
| 4.2.3 Eligible Projects.....                                 | 12        |  |           |
| 4.2.4 Stream Priorities .....                                | 12        |  |           |
| 4.2.5 Assessment Criteria – Female Friendly Facilities.....  | 13        |  |           |
| 4.3 Community Sports Lighting Stream.....                    | 14        |  |           |
| 4.3.1 Stream Objectives.....                                 | 14        |  |           |
| 4.3.2 Funding Details.....                                   | 14        |  |           |
| 4.3.3 Eligible Projects.....                                 | 14        |  |           |
| 4.3.4 Stream Priorities .....                                | 14        |  |           |
| 4.3.5 Assessment Criteria .....                              | 15        |  |           |
| 4.4 Community Facilities Stream.....                         | 16        |  |           |
| 4.4.1 Stream Objectives.....                                 | 16        |  |           |
| 4.4.2 Funding Details.....                                   | 16        |  |           |
| 4.4.3 Eligible Projects.....                                 | 16        |  |           |
| 4.4.4 Stream Priorities .....                                | 16        |  |           |
| 4.4.5 Assessment Criteria.....                               | 17        |  |           |
| 4.5 Planning Stream .....                                    | 18        |  |           |
| 4.5.1 Stream Objectives.....                                 | 18        |  |           |
| 4.5.2 Funding Details.....                                   | 18        |  |           |
| 4.5.3 Eligible Projects.....                                 | 18        |  |           |
| 4.5.5 Assessment Criteria .....                              | 19        |  |           |

## MESSAGE FROM THE MINISTER

Whether it's helping community sport through the pandemic or making facilities more accessible, the Victorian Government is committed to supporting communities and sporting clubs upgrade or build new community sport and active recreation infrastructure to ensure more Victorians can secure the benefits of participating in sport and active recreation.

That's why I'm pleased to announce applications for the *2021–22 Local Sports Infrastructure Fund* are now open.

The *2021–22 Local Sports Infrastructure Fund* will provide up to \$27 million to plan and deliver new and improved infrastructure across the state, with a particular focus on providing facilities to encourage more women and girls to participate.

With overwhelming demand for infrastructure, the LSIF will invest in projects through five funding streams including Indoor Stadiums & Aquatics Facilities, Female Friendly Facilities, Community Sports Lighting, Community Facilities, and Planning.



THE HON ROS SPENCE MP  
Minister for Community Sport

Better facilities allow clubs to take on more players, host more events and draw bigger crowds, creating a real buzz in the community and boosting local economies.

That's why I urge Local Government Authorities and Alpine Resort Boards to work with their communities to apply for funding and kick start new projects that can make a real difference to people's lives.

The LSIF builds on the more than \$1.1 billion invested by the Victorian Government in community sport and active recreation infrastructure since 2014.

These investments support local economies by creating economic activity and hundreds of jobs for planners, architects, engineers, project managers, builders, carpenters, plumbers, electricians, facility managers and operational personnel. Sourcing local materials will also enable many more Victorian businesses to thrive.

I look forward to seeing new and exciting projects supported through the *2021–22 Local Sports Infrastructure Fund*.





# THE 2021-22 LOCAL SPORTS INFRASTRUCTURE FUND

## 1.1 About the 2021–22 Local Sports Infrastructure Fund

The *2021-22 Local Sports Infrastructure Fund (LSIF)* is a state-wide competitive Victorian Government investment program that funds the development of high-quality, accessible community sport and active recreation infrastructure.

The LSIF promotes partnerships between the Victorian Government, Local Government Authorities (LGAs), Alpine Resort Boards (ARBs), sport leagues and associations, sporting clubs, schools, educational institutions and community organisations.

The LSIF is underpinned by the Department of Jobs, Precincts and Regions' (DJPR) priorities of ensuring the state's economy benefits all Victorians by creating more jobs for more people, building thriving places and regions and nurturing inclusive communities. The LSIF is administered by Sport and Recreation Victoria (SRV) on behalf of DJPR.

## 1.2 Objectives of the LSIF

Strong, active and healthy communities need high-quality, accessible, well-designed and managed infrastructure to conduct sport and active recreation activities. Developing infrastructure that supports increased participation in disadvantaged communities and by under-represented groups, while driving local economic activity, are priorities for the Victorian Government.

The LSIF aims to achieve this by:

- Investing in high-quality community sport and active recreation infrastructure to boost participation opportunities.
- Investing in infrastructure that extends capacity and encourages flexible, multi-use, shared and integrated services and facilities.
- Advancing inclusive and accessible development by ensuring investments are universally designed, environmentally sustainable and strategically planned.

- Encouraging collaboration with sporting clubs, leagues and associations, state sporting associations, schools, service providers, facility managers and community organisations to deliver outcomes.

Rates of participation in sport and active recreation are well below the state average for many groups of Victorians. These under-represented groups include:

- Aboriginal Victorians
- culturally and linguistically diverse (CALD) communities
- Disengaged Young People
- LGBTIQ+ people
- people with a disability
- Seniors (people aged 60 years and over)
- socio-economically disadvantaged communities.
- women and girls.

The Victorian Government is committed to supporting greater opportunities for all Victorians, and the 2021-22 LSIF will prioritise projects that support participation by these groups.

## 1.3 Outcomes of the LSIF

The LSIF reflects the Victorian Government's commitment to securing the many benefits of participating in sport and active recreation. This includes supporting Victorians, particularly disadvantaged communities to achieve better health, wellbeing, social, and economic outcomes through the construction, programming and activation of community sport and active recreation infrastructure.

The LSIF will invest in proposals that can demonstrate commitment to the following outcomes:

- Increase participation opportunities in sport and active recreation through the development of new or existing infrastructure.
- Improve participation of under-represented groups and improve physical and mental health and wellbeing in communities experiencing long-term socio-economic disadvantage, growth areas and areas affected by natural disaster.

- Support gender equality and inclusive participation of women and girls in local sport by investing in well-designed and high-quality facilities.
- Support strategic planning to ensure infrastructure investment is sustainable and builds a road to recovery.
- Develop local economic activity through the planning, building, management, and activation of redeveloped or new infrastructure.
- Develop local economic activity through the planning, building, management and activation of new or redeveloped infrastructure.

## 1.4 Investment priorities

Priority will be given to projects that:

- Support communities in areas of need that have experienced natural disasters, such as bushfires, flood and drought, or communities experiencing socio-economic disadvantage, strong population growth or significant change in circumstances (e.g., economic challenges).
- Demonstrate specific participation outcomes for disadvantaged communities and under-represented groups.
- Support multi-use, shared and integrated facilities including those on school land that can ensure long-term community access. Please see Section 2.4 for information regarding facilities on school land.
- Demonstrate economic uplift in the form of job creation during construction and operation, non-government investment and local/regional event attraction.
- Demonstrating implementation of Universal Design principles and Environmentally Sustainable Design (ESD) in project planning.

## 1.5 Timelines

| APPLICATIONS OPEN   | APPLICATIONS CLOSE  | APPLICATION ASSESSMENT  | PROJECTS ANNOUNCED  | FUNDING AGREEMENTS EXECUTED   | PROJECTS COMMENCE CONSTRUCTION  |
|---|---|---|---|---|---|
| 14 October 2021   | 7 February 2022   | February – April 2022   | From late May/June 2022   | June 2022   | December 2022   |
|  |  |  |  |  |  |

# 2.



## ELIGIBILITY

### 2.1 Eligible applicants

Only Victorian LGAs and ARBs are eligible to apply to the LSIF.

LGAs/ARBs must discuss potential project/s with their SRV representatives to receive feedback on eligible projects before submitting their application/s.

**Sporting and recreation clubs, sporting associations and leagues, educational institutions, not-for-profit community organisations, businesses and individuals cannot directly apply to the LSIF.**

Local clubs and organisations are advised to contact their LGA or ARB if they wish to express interest and seek support from the LSIF.

### 2.2 Eligible applications

To be eligible for funding through the LSIF, applications submitted by LGAs/ARBs must:

- Relate to a project that is eligible under the relevant funding stream.
- Relate to a project that will commence construction within six (6) months of executing a funding agreement with DJPR (for successful projects).
- Meet all funding limits and funding ratios for the relevant funding stream.
- Adequately demonstrate how the project meets the funding stream objectives and assessment criteria. Claims made against each criterion must be substantiated with evidence.
- Exclude activities listed in Section 2.5.

- Demonstrate a commitment to implementing Universal Design principles. This can be demonstrated through the assessment criteria and supporting documentation such as schematic plans. Projects are also strongly encouraged to include clearly identifiable Environmentally Sustainable Design elements in the project scope and budget, where possible.
- Be submitted (including all supporting documentation) by **5:00pm on Monday 7 February 2022**.

Stages of a larger facility development may seek support from the LSIF, providing the stage addresses the assessment criteria and meets all other eligibility requirements.

Only eligible applications will be assessed and considered for funding by SRV.

Please refer to the relevant funding stream in Section 4 for further details about application requirements.

Applications submitted after the closing date will not be considered eligible and will not be assessed, unless an extension has been requested and approved in writing by SRV before the closing date, which will only be granted under exceptional circumstances (e.g. significant technology disruptions or impacts from natural disasters).

### 2.3 Performance

SRV will also consider an applicant's past performance and the organisation's capacity to deliver projects on-time based on recent performance or current project management capacity. Compliance with past funding agreements and the number of overdue milestones for existing projects will also be considered.

## 2.4 Facilities on school land

LGAs/ARBs only are eligible to apply to the LSIF for projects located on school land.

For projects on school land, applicants must provide:

- a Community Joint Use Proposal (to the Department of Education and Training) which is completed by the applicant and the school must be submitted by the applicant to be eligible for funding. Schools can access this document from the Department of Education and Training website). Applicants must allow sufficient time to complete this document and obtain the necessary written endorsement from the Department of Education and Training.
- a letter from the Department of Education and Training central office that endorses the project. Applicants requesting this letter should email [vsbaproperty@education.vic.gov.au](mailto:vsbaproperty@education.vic.gov.au)

Projects in non-government schools are also eligible for funding through LGAs/ARBs and require similar demonstration of commitment from both parties to ensure long-term community access is achieved under agreed terms.

## 2.5 Types of activities that will not be funded

- Facilities where little or no public access is available.
- The purchase of land (in general, the land on which the facility development is proposed will be municipal property, a Crown reserve, land owned by a public authority, private land with public access rights or land held for public purposes by trustees).
- Requests for retrospective funding, where projects have commenced construction or are completed prior to the execution of a funding agreement (construction includes, but is not limited to demolition, site clearing, earthworks, building works and any form of early works).
- Buildings or equipment considered temporary or not permanent in nature or intended use.
- Metal halide lighting (only LED lighting systems will be funded) across all streams, including as part of large projects eg indoor stadiums.
- Upgrading or redeveloping kitchens or public toilet facilities, except as part of a larger project that meets the objectives of the relevant LSIF stream.

- Requests for ongoing operational costs such as, but not limited to, salaries, electricity, water, asset maintenance and other utilities.
- Routine or cyclical maintenance works.
- Purchasing or maintaining recreation, entertainment, sporting, lifesaving or any other equipment (except as part of facility fit out).
- Projects previously funded by SRV, unless applicants can demonstrate additional or new uses resulting in increased participation/programming outcomes.
- Projects that do not meet relevant sport or Australian Standards (e.g. lighting projects). Facilities that do not comply with the relevant sport standard must seek exemption from the relevant sporting organisation and supply appropriate evidence to be supported by the LSIF.
- The replacement of like-for-like surfaces (e.g. synthetic surface replaced by a similar synthetic surface) are ineligible for funding. To be eligible for funding the application will need to demonstrate that additional uses are proposed and/or a multi-purpose element is being introduced. Exceptional circumstances may be considered where a significant safety or compliance issues are evident, and an activity will not continue to be conducted as a result.
- Repair of facilities damaged by vandalism, fire or other natural disasters where the damage can be fully covered by insurance. The LSIF may consider supporting applications where the scope includes elements in addition to the facility damaged.
- In general, areas designated as licenced areas within a proposed facility will not be eligible for funding. DJPR may consider applications where a restricted club licence is proposed or in place, provided that the restricted licence does not interfere with the facility's other amenities or services, such as childcare or access by young people.
- Projects where contributions from funding partners are not confirmed in writing and by bank statement/s or underwritten by the applicant.
- Tenant clubs that have failed to resolve a breach of the Fair Play Code.

Please see further guidance within each funding stream for applications where the project beneficiary receives revenue directly from electronic gaming machines.



# 3.



## FUNDING DETAILS

### 3.1 Funding Streams

Funding from the LSIF is available under the following streams:

| FUNDING STREAM                           | INDOOR STADIUMS/<br>AQUATIC FACILITIES                           | FEMALE FRIENDLY FACILITIES   | COMMUNITY SPORTS LIGHTING                   | COMMUNITY FACILITIES   | PLANNING  |
|--|--|--|---|--|---|
| NUMBER OF APPLICATIONS                   | ONLY 1<br>PER LGA/ARB  | UNLIMITED<br>UP TO \$800,000<br>PER LGA/ARB                          | UNLIMITED<br>UP TO \$250,000<br>PER LGA/ARB | UNLIMITED<br>UP TO \$500,000<br>PER LGA/ARB  | ONLY 1<br>Municipal<br>or Regional<br>PER LGA/ARB   |
| MAXIMUM TOTAL GRANT AMOUNT PER APPLICANT | UP TO<br>\$2 MILLION   | UP TO<br>\$800,000   | UP TO<br>\$250,000                          | UP TO<br>\$250,000   | \$30,000 (MUN)<br>\$50,000 (REG)  |
| PROJECT TYPES ELIGIBLE FOR FUNDING       | Indoor Stadiums<br>Multi-Sport Courts<br>Aquatic Leisure Centres | Change Rooms<br>LED Lighting<br>Sports fields<br>Courts<br>Pavilions | LED Lighting                                | Change rooms<br>Courts<br>Sports fields<br>Active Recreation<br>LED Lighting<br>Outdoor seasonal pools<br>BMX, Skate Parks<br>Scoreboards<br>Fixed Equipment | <b>MUNICIPAL</b><br>Recreation/Leisure Strategies<br>Facility Feasibility Planning<br>Master planning for 3+ sites<br><b>REGIONAL</b><br>Specific sport/s strategic planning<br>Active Recreation plans |

## 3.2 Funding Ratios

Funding ratios apply to the LSIF and are outlined in the table below.

Applicants must confirm matched funding consistent with the funding ratios. Ratios are calculated using total project cost (exclusive of GST).

Applications can include project management fees of up to 7.5 per cent (7.5%) of the total project cost (exclusive of GST).

Applicants cannot use other State Government funding, including the Community Sports Infrastructure Loans Scheme or Growing Suburbs Fund, as part of their local contribution throughout the delivery of the project.

Local contributions may comprise of funding from other organisations including LGAs/ARBs, sport and recreation clubs, state sporting associations, schools, educational institutions, Federal Government, community organisations or in-kind support (limits apply to in-kind support).

LGAs/ARBs are encouraged to explore and confirm funding contributions that demonstrate anticipated stakeholder benefits from the project.

| LGA / ARB   | INDOOR STADIUMS/ AQUATIC FACILITIES | FEMALE FRIENDLY FACILITIES | COMMUNITY SPORTS LIGHTING  | COMMUNITY FACILITIES       | PLANNING                   |
|---|-------------------------------------|----------------------------|----------------------------|----------------------------|----------------------------|
| METROPOLITAN MELBOURNE                              | SRV = \$1<br>Local = \$3            | SRV = \$1<br>Local = \$1   | SRV = \$1<br>Local = \$1   | SRV = \$1<br>Local = \$1   | SRV = \$1<br>Local = \$1   |
| METROPOLITAN INTERFACE *                            | SRV = \$1<br>Local = \$2            | SRV = \$1.5<br>Local = \$1 | SRV = \$1.5<br>Local = \$1 | SRV = \$1.5<br>Local = \$1 | SRV = \$1.5<br>Local = \$1 |
| BALLARAT<br>GREATER BENDIGO<br>GREATER GEELONG      | SRV = \$1<br>Local = \$2            | SRV = \$1.5<br>Local = \$1 | SRV = \$1.5<br>Local = \$1 | SRV = \$1.5<br>Local = \$1 | SRV = \$1.5<br>Local = \$1 |
| REGIONAL AND RURAL VICTORIA<br>ALPINE RESORT BOARDS | SRV = \$1<br>Local = \$1            | SRV = \$2<br>Local = \$1   | SRV = \$2<br>Local = \$1   | SRV = \$2<br>Local = \$1   | SRV = \$2<br>Local = \$1   |

\* Cardinia, Casey, Hume, Melton, Mornington Peninsula, Nillumbik, Whittlesea, Wyndham and Yarra Ranges

Funding ratios for each funding stream consider the differing capacity of LGA/ARB types across Victoria.

## 3.3 In-kind contributions


An in-kind contribution is a contribution of a good or service other than money. Examples include voluntary labour, donated goods and donated services.

Applications that include in-kind contributions must provide:

- A completed In-kind and voluntary labour support form
- A letter from the LGA/ARB CEO that approves and underwrites any in-kind contributions.

In-kind contributions will not be accepted for applications to the Indoor Stadiums/Aquatic Facilities Stream.

# 4.



## FUNDING STREAM DETAILS

### 4.1 Indoor Stadiums/Aquatic Facilities Stream

#### 4.1.1 Stream Objectives

This stream supports new indoor stadiums, redeveloped multi-sport indoor courts and/or aquatic leisure centres.

#### 4.1.2 Funding Details

LGAs/ARBs can only submit one application requesting up to \$2 million.

Applicants must respond to the assessment criteria for the Indoor Stadiums/Aquatic Facilities Stream as outlined in Section 4.1.5 and provide all mandatory supporting documentation listed in Section 5. The quality of supporting documentation provided will also be considered during assessment.

#### 4.1.3 Eligible Projects

The types of projects that are eligible include:

- New and/or redevelopment of multi-sport indoor courts at a new or existing indoor stadium.
- Projects that provide new or redeveloped aquatic leisure facilities. Redevelopments that focus on increasing participation and access to aquatic activities.
- Spaces for gymnastics, calisthenics and dance can be supported only as part of a larger project that includes new or redeveloped multi-sport indoor courts.

Applications must:

- Demonstrate how projects will commence construction within six (6) months and be completed within twenty-four (24) months of an executed funding agreement with DJPR through a detailed Project Management Framework and other supporting documents evidencing project readiness.
- Demonstrate a commitment to programming and activation that is diverse, inclusive and engages under-represented groups. This may include partnering with organisations that regularly engage those groups to maximise facility use during peak and non-peak times.
- Allocate a minimum of 25 per cent (25%) of the requested grant amount to components that will improve environmental sustainability such as energy (note: LED lighting is mandatory) and/or water efficiency to be eligible. This must be demonstrated with a specific ESD budget in the application.
- Demonstrate a commitment to implementing the [Healthy Choices](#) framework in the facility. Further details are available in Section 9.5.

Applications where the project beneficiary receives revenue directly from electronic gaming machines are not eligible.

#### 4.1.4 Stream Priorities

Priority will be given to applications that:

- Support community programming, high performance pathways and regional events within the facility.
- Demonstrate economic uplift such as job creation during construction and operations, non-government investment in the facility and participant/event attraction.

## 4.1.5 Assessment Criteria

| CRITERIA                             | WEIGHTING | QUESTIONS  |
|--------------------------------------|-----------|--|
| PROJECT NEED AND READINESS           | 40%       | 1. Why is the project needed?  |
|                                      |           | 2. Describe the project scope, including all components.   |
|                                      |           | 3. What project planning has been completed to date? Outline what steps will be taken to deliver the project within twenty-four (24) months.   |
| PROJECT OUTCOMES                     | 30%       | 4. Explain how the project will: <ul style="list-style-type: none"> <li>• Increase participation and/or support existing participation in community sport and active recreation.</li> <li>• Improve participation of under-represented groups and/or disadvantaged communities.</li> <li>• Demonstrate implementation of Universal Design principles.</li> </ul>   |
|                                      |           | 5. Summarise the economic activity the project will produce throughout the planning, construction, and operation of the new or re-developed facility.  |
| COMMUNITY AND STAKEHOLDER ENGAGEMENT | 20%       | 6. Detail: <ul style="list-style-type: none"> <li>• The consultation / engagement that has occurred with the community and other stakeholders for the project.</li> <li>• Any further consultation and engagement that will occur for the project.</li> </ul> <p>Evidence must be provided of community consultation and its findings and/or outcomes where there is any impact of the proposed project on residential or community amenity.</p> <p>Evidence must include:</p> <ul style="list-style-type: none"> <li>• How the community has been consulted/informed about the proposed project (e.g. on site consultation, letter box drop, social media posts)</li> <li>• Community consultation findings and outcomes of any engagement (community consultation report, summary of resident feedback, recent masterplan)</li> </ul> <p>A further guidance note related to this requirement is available at <a href="https://sport.vic.gov.au/_data/assets/pdf_file/0027/176832/Community-Consultation-and-amenity-impacts-October-2021.pdf">sport.vic.gov.au/_data/assets/pdf_file/0027/176832/Community-Consultation-and-amenity-impacts-October-2021.pdf</a></p> |
| FACILITY OPERATION                   | 10%       | 7. Demonstrate appropriate feasibility, business and management planning to support operation and financial sustainability of the project site.  |
|                                      |           | 8. Detail how the <a href="#">Healthy Choices</a> framework will be implemented in the project.  |





## 4.2 Female Friendly Facilities Stream

### 4.2.1 Stream Objectives

This stream supports the development of new and/or redevelopment of existing infrastructure that enables more women and girls to participate in sport and active recreation.

### 4.2.2 Funding Details

LGAs/ARBs can submit an unlimited number of applications seeking a total of up to \$800,000.

Each project requires a separate application under this stream.

Applicants must respond to assessment criteria for the Female Friendly Facilities Stream outlined in Section 4.2.5 and provide all mandatory supporting documentation listed in Section 5 for each application. The quality of supporting documentation provided will also be considered during assessment.

Applications can claim in-kind expenses up to a maximum of 50 per cent (50%) of the total project cost for each application. LGAs/ARBs must approve and underwrite any in-kind contribution from third parties for each applicable application.

### 4.2.3 Eligible Projects

The types of projects that are eligible include:

- Building new or redeveloping/refurbishing existing change rooms.
- Building new or redeveloping existing sports fields.
- Building new or redeveloping existing multi-sport courts.
- Installing new LED or redeveloping existing sports lighting (metal halide lighting is not eligible).
- Multi-sport precincts that include sports fields, sports courts, and pavilion/s.
- Active recreation projects where women and girls are the primary beneficiary.

Applications where the project beneficiary receives revenue directly from electronic gaming machines will be given a lower priority.

Applications must demonstrate how projects will commence within six (6) months of an executed funding agreement through a detailed Project Management Framework and other supporting documents evidencing project readiness.

Projects must be completed within eighteen (18) months.

### 4.2.4 Stream Priorities

Priority will be given to applications that identify initiatives, policies and practices that demonstrate a sustained commitment to gender equality.

Applications that do not sufficiently demonstrate existing women and girls' participation are not eligible for funding from this stream.

A sustained commitment to gender equality could include:

- Demonstrated equal use of facilities for both men's and women's teams
- Deliberate actions resulting in equal representation of women on the club committee
- Initiatives specifically targeting additional women and girls to participate in playing and coaching
- Club officials having completed gender equality training
- A gender equality strategic plan.

#### 4.2.5 Assessment Criteria – Female Friendly Facilities

| CRITERIA                             | WEIGHTING | QUESTIONS   |
|--------------------------------------|-----------|---|
| PROJECT NEED AND READINESS           | 50%       | <p>1. Why is this project needed (including specifically women and girls)?</p> <hr/> <p>2. Describe the project scope, including all components.</p> <hr/> <p>3. What project planning has been completed to date. Outline what steps will be taken to deliver the project within eighteen (18) months.</p> <hr/>   |
| PROJECT OUTCOMES                     | 30%       | <p>4. Explain how the project will:</p> <ul style="list-style-type: none"> <li>• Increase participation and/or support existing participation of women and girls in community sport and active recreation</li> <li>• Support existing and proposed initiatives, policies and/or practices that support sustainable gender equality and participation of women and girls</li> <li>• Improve participation of women and girls from under-represented groups and/or disadvantaged communities</li> <li>• Demonstrate implementation of Universal Design principles</li> </ul> <hr/>  |
| COMMUNITY AND STAKEHOLDER ENGAGEMENT | 20%       | <p>5. Detail:</p> <ul style="list-style-type: none"> <li>• The consultation / engagement that has occurred with the community and other stakeholders for the project.</li> <li>• Any further consultation and engagement that will occur for the project.</li> </ul> <p>Evidence must be provided of community consultation and its findings and/or outcomes where there is any impact of the proposed project on residential or community amenity.</p> <p>Evidence must include:</p> <ul style="list-style-type: none"> <li>• How the community has been consulted/informed about the proposed project (e.g. on site consultation, letter box drop, social media posts)</li> <li>• Community consultation findings and outcomes of any engagement (community consultation report, summary of resident feedback, recent masterplan)</li> </ul> <p>A further guidance note related to this requirement is available at <a href="https://sport.vic.gov.au/_data/assets/pdf_file/0027/176832/Community-Consultation-and-amenity-impacts-October-2021.pdf">sport.vic.gov.au/_data/assets/pdf_file/0027/176832/Community-Consultation-and-amenity-impacts-October-2021.pdf</a></p> |



## 4.3 Community Sports Lighting Stream

### 4.3.1 Stream Objectives

This stream supports the installation of LED sports lighting infrastructure that increases facility capacity and participation opportunities.

### 4.3.2 Funding Details

LGAs/ARBs can submit an unlimited number of applications up to a maximum total amount of \$250,000.

Each project requires a separate application under this stream.

Applicants must respond to assessment criteria for the Community Sports Lighting Stream outlined in Section 4.3.5 and provide all the mandatory supporting documentation listed in Section 5. The quality of supporting documentation provided will also be considered during assessment.

Applications can claim in-kind expenses up to a maximum of 50 per cent (50%) of the total project cost for each application. LGAs/ARBs must approve and underwrite any in-kind contribution from third parties for each applicable application.

### 4.3.3 Eligible Projects

Funding can only be sought for LED lighting infrastructure through this stream. **Applications seeking funding for metal halide lighting are not eligible.**

The types of projects that are eligible include:

- New/redeveloped lighting to extend capacity (usage times and coverage) of sports fields, sports courts or playing areas e.g. bowling greens.
- Projects that also provide active recreation benefits by facilitating use of sports facilities outside of formal sport usage or lighting adjacent spaces to facilitate active recreation usage by the community.

Applications seeking funding to replace existing globes with LED lighting are not eligible unless part of a new lighting installation.

Applications where the project beneficiary receives revenue directly from electronic gaming machines are not eligible.

Applications must demonstrate how projects will commence construction within six (6) months of an executed funding agreement through a detailed Project Management Framework and other supporting documents evidencing project readiness.

Projects must be completed within eighteen (18) months.

### 4.3.4 Stream Priorities

Priority will be given to applications that clearly demonstrate a commitment to lighting that supports community sport and active recreation usage. For example, extending lighting hours beyond training sessions or on days where training is not held, for broader community and active recreation use.

### 4.3.5 Assessment Criteria

| CRITERIA                                      | WEIGHTING | QUESTIONS   |
|---|-----------|---|
| PROJECT<br>NEED<br>AND READINESS              | 50%       | <p>1. Why is the project needed?</p> <hr/> <p>2. Describe the project scope including all components.</p> <hr/> <p>3. What project planning has been completed to date? Outline what steps will be taken to deliver the project within eighteen (18) months.</p> <hr/>  |
| PROJECT<br>OUTCOMES                           | 30%       | <p>4. Explain how the project will:</p> <ul style="list-style-type: none"> <li>• Increase participation and/or support existing participation in community sport and active recreation.</li> <li>• Improve participation of under-represented groups and/or disadvantaged communities.</li> <li>• Demonstrate implementation of Universal Design principles.</li> </ul> <hr/>   |
| COMMUNITY<br>AND<br>STAKEHOLDER<br>ENGAGEMENT | 20%       | <p>5. Detail:</p> <ul style="list-style-type: none"> <li>• The consultation / engagement that has occurred with the community and other stakeholders for the project.</li> <li>• Any further consultation and engagement that will occur for the project.</li> </ul> <p>Evidence must be provided of community consultation and its findings and/or outcomes where there is any impact of the proposed project on residential or community amenity.</p> <p>Evidence must include:</p> <ul style="list-style-type: none"> <li>• How the community has been consulted/informed about the proposed project (e.g. on site consultation, letter box drop, social media posts)</li> <li>• Community consultation findings and outcomes of any engagement (community consultation report, summary of resident feedback, recent masterplan)</li> </ul> <p>A further guidance note related to this requirement is available at <a href="https://sport.vic.gov.au/_data/assets/pdf_file/0027/176832/Community-Consultation-and-amenity-impacts-October-2021.pdf">sport.vic.gov.au/_data/assets/pdf_file/0027/176832/Community-Consultation-and-amenity-impacts-October-2021.pdf</a></p> |





## 4.4 Community Facilities Stream

### 4.4.1 Stream Objectives

The stream supports a broad range of new or redevelopment of existing community sport and active recreation infrastructure ensuring all infrastructure is high-quality and accessible to all.

### 4.4.2 Funding Details

LGAs/ARBs can submit an unlimited number of applications up to a maximum total request amount of \$500,000, and no application can exceed the maximum individual grant amount of \$250,000.

Each project requires a separate application under this stream.

Aquatic projects must allocate a minimum of 25 per cent of the requested grant amount to components that will improve energy or water efficiency and environmental sustainability. This must be demonstrated with a specific ESD budget in the application.

Applicants must respond to assessment criteria for the Community Facilities stream outlined in Section 4.4.5 and provide all the mandatory supporting documentation in Section 5. The quality of supporting documentation provided will also be considered during assessment.

Applications can claim in-kind expenses up to a maximum of 50 per cent (50%) of the total project cost for each application. LGAs/ARBs must approve and underwrite any in-kind contribution from third parties.

### 4.4.3 Eligible Projects

The types of projects that are eligible include, but are not limited to:

- new and/or redeveloped sports fields and sports courts
- multi-sport training facilities that are publicly accessible
- active recreation spaces such as outdoor exercise equipment or redevelopment of indoor spaces, such as appropriate flooring for fitness classes
- playspaces, skate parks, BMX tracks, and outdoor splash parks
- installation of new LED or redeveloping lighting that benefits active recreation spaces (metal halide lighting is not eligible)

- redevelopment/upgrade to outdoor seasonal pools that improve accessibility and participation such as leisure water, change rooms and energy or water efficiency upgrades e.g. heating of water spaces
- accessibility improvements for facilities where Senior Victorians participate such as ramps and changerooms
- shared and integrated facilities including those on school land that can ensure long-term community access. Please see Section 2.4 for information regarding facilities on school land
- projects that result in energy or water efficiency, with a direct impact on participation, such as new drainage, irrigation and grass installations
- LED electronic scoreboards and fixed equipment including but not limited to sports field behind goal safety netting, and player/coaches' boxes and cricket sight screens.

Stand-alone community sport lighting projects should be directed to the Community Sports Lighting or Female Friendly Facilities funding streams.

Applications where the project beneficiary receives revenue directly from electronic gaming machines are not eligible.

Applications must demonstrate how projects will commence construction within six (6) months of an executed funding agreement through a detailed Project Management Framework and other supporting documents evidencing project readiness.

Projects must be completed within eighteen (18) months.

### 4.4.4 Stream Priorities

Priority will be given to projects benefitting under-represented groups, including Senior Victorians.

#### 4.4.5 Assessment Criteria

| CRITERIA                             | WEIGHTING | QUESTIONS   |
|--------------------------------------|-----------|---|
| PROJECT NEED AND READINESS           | 40%       | <ol style="list-style-type: none"> <li>1. Why is the project needed?</li> <li>2. Describe the project scope, including all components</li> <li>3. What project planning has been completed to date? Outline what steps will be taken to deliver the project within eighteen (18) months.</li> </ol>   |
| PROJECT OUTCOMES                     | 40%       | <p><b>This question does not apply to Scoreboards and Fixed Equipment projects:</b></p> <ol style="list-style-type: none"> <li>4. Explain how the project will: <ul style="list-style-type: none"> <li>• Increase participation and/or support existing participation in community sport and active recreation</li> <li>• Improve participation of under-represented groups and/or disadvantaged communities</li> <li>• Demonstrate implementation of Universal Design principles</li> </ul> </li> </ol> <p><b>This question applies to Scoreboards and Fixed Equipment projects only:</b></p> <ol style="list-style-type: none"> <li>4. Explain how the project will: <ul style="list-style-type: none"> <li>• Support volunteer efforts, participant safety, participant or visitor experiences</li> <li>• Support under-represented groups and/or disadvantaged communities</li> </ul> </li> </ol>   |
| COMMUNITY AND STAKEHOLDER ENGAGEMENT | 20%       | <ol style="list-style-type: none"> <li>5. Detail: <ul style="list-style-type: none"> <li>• The consultation/engagement that has occurred with the community and other stakeholders for the project.</li> <li>• Any further consultation and engagement that will occur for the project.</li> </ul> <p>Evidence must be provided of community consultation and its findings and/or outcomes where there is any impact of the proposed project on residential or community amenity.</p> <p>Evidence must include:</p> <ul style="list-style-type: none"> <li>• How the community has been consulted/informed about the proposed project (e.g. on site consultation, letter box drop, social media posts)</li> <li>• Community consultation findings and outcomes of any engagement (community consultation report, summary of resident feedback, recent masterplan)</li> </ul> <p>A further guidance note related to this requirement is available at <a href="https://sport.vic.gov.au/_data/assets/pdf_file/0027/176832/Community-Consultation-and-amenity-impacts-October-2021.pdf">sport.vic.gov.au/_data/assets/pdf_file/0027/176832/Community-Consultation-and-amenity-impacts-October-2021.pdf</a></p> </li> </ol> |

## 4.5 Planning Stream

### 4.5.1 Stream Objectives

The stream provides support to undertake a range of strategic infrastructure and participation planning projects, that are independent, consultative and identify future actions to support *Active Victoria's* strategic directions.

### 4.5.2 Funding Details

LGAs/ARBs only can submit one application in total either a Municipal project seeking up to \$30,000 or a Regional project seeking up to \$50,000.

To be eligible for Regional Planning funding, two (2) or more LGAs/ARBs must confirm a financial contribution to the project. The application must be auspiced by one LGA/ARB with the demonstrated capacity to manage the project.

Applicants must respond to relevant assessment criteria for the Planning stream outlined in Section 4.5.5 and provide all the mandatory documentation listed in Section 5. The quality of supporting documentation provided will also be considered during assessment.

### 4.5.3 Eligible Projects

**Municipal Planning** projects eligible for support include:

- strategic active recreation planning
- planning for specific facility types such as playspaces, aquatic facilities, indoor stadiums, etc.
- Master planning across three (3) or more sites
- infrastructure and participation planning for specific sports and/or active recreation activities
- feasibility studies for one or more significant projects.

**Regional Planning** projects eligible for support include:

- Planning for a specific sport/s across a region
- Regional participation and/or physical activity strategies
- Planning for infrastructure and active recreation activities across a region.

Projects that are not eligible for support include:

- Single site master plans are not eligible.
- Applications that do not include a comprehensive draft project brief are not eligible.
- Planning that has already been addressed through state sporting association planning or other planning is not eligible.
- Applications where the project beneficiary receives revenue directly from electronic gaming machines are not eligible.

Applications must demonstrate how planning projects will commence within six (6) months of an executed funding agreement through a detailed Project Management Framework and other supporting documents evidencing project readiness. The Project Management Framework should also indicate the steps required for authorisation of the final plan supported through the funding.

Planning projects must be completed within eighteen (18) months.

#### 4.5.5 Assessment Criteria

| CRITERIA                                      | WEIGHTING | QUESTIONS   |
|---|-----------|---|
| PROJECT<br>NEED<br>AND READINESS              | 50%       | 1. Why is the planning project needed?<br>For <b>Regional Planning</b> projects, how will the project address a regional need? Provide evidence that the issues are of a regional nature, including evidence of support from neighbouring LGAs/ARBs |
|   |           | 2. Confirm the project scope can be delivered within budget. If the project is a regional planning project, identify the other LGAs/ARBs involved in the project and their financial contributions.   |
| PROJECT<br>OUTCOMES                           | 30%       | 3. How will the planning project result in infrastructure, system, investment, policy, management or programmatic changes that improve the health, social and economic wellbeing of the community?  |
|   |           | 4. Explain how participation of under-represented groups and/or disadvantaged communities will be prioritised in the planning document.   |
| COMMUNITY<br>AND<br>STAKEHOLDER<br>ENGAGEMENT | 20%       | 5. Detail in the draft project brief methodology on consultation and engagement. This should include reference to under-represented groups and/or disadvantaged communities, stakeholders and project partners.                                     |



# 5.



## SUPPORTING DOCUMENTATION

The table below outlines the mandatory and desired supporting documentation for each funding stream. Please submit all documentation with your application to ensure eligibility and demonstrate project readiness. Desired supporting documentation is not a requirement however it will further demonstrate project readiness, if applicable. The quality of the documentation will be assessed in conjunction with LGAs/ARBs responses to the assessment criteria for the funding stream. Refer to Section 6 for instructions about how to submit supporting documentation for your application.

| SUPPORTING DOCUMENTATION   | INDOOR STADIUMS/ AQUATIC FACILITIES | FEMALE FRIENDLY FACILITIES | COMMUNITY SPORTS LIGHTING | COMMUNITY FACILITIES    | PLANNING                        |
|--|-------------------------------------|----------------------------|---------------------------|-------------------------|---------------------------------|
| <a href="#">Project Management Framework</a>   | Mandatory                           | Mandatory                  | Mandatory                 | Mandatory               | Mandatory                       |
| Relevant sections of LGA/ ARB reports/plans/strategies/ community consultation to support the project. Note: Please do not attach entire documents.  | Mandatory                           | Mandatory                  | Mandatory                 | Mandatory               | Mandatory                       |
| Site specific plan / aerial map showing location of proposed project.  | Mandatory                           | Mandatory                  | Mandatory                 | Mandatory               | Mandatory for Master Plans only |
| Site specific schematic developed with stakeholder input including clear dimensions, measurements and scale. The plans should support compliance against relevant State Sporting Association Facility Guidelines. (Not applicable for modular construction projects).<br><br>Note: High level concept plans, hand drawn plans, generic plans or plans from previous projects will not be accepted. | Mandatory                           | Mandatory                  | Mandatory                 | Mandatory               | Not applicable                  |
| <b>Scoreboards and Fixed Equipment</b><br>projects should provide a minimum of clear product specifications and a concept plan.  |                                     |                            |                           |                         |                                 |
| For prefabricated/modular construction projects: Detailed area schedule.   | Not applicable                      | Mandatory if applicable    | Not applicable            | Mandatory if applicable | Not applicable                  |

| SUPPORTING DOCUMENTATION  | INDOOR STADIUMS/ AQUATIC FACILITIES | FEMALE FRIENDLY FACILITIES | COMMUNITY SPORTS LIGHTING | COMMUNITY FACILITIES    | PLANNING       |
|---|-------------------------------------|----------------------------|---------------------------|-------------------------|----------------|
| Lighting plans including lux charts that are site specific (where lighting is requested in the project scope).  | Desired                             | Mandatory if applicable    | Mandatory                 | Mandatory if applicable | Not applicable |
| Attach evidence that the Aboriginal Heritage Planning Tool (Aboriginal Heritage Act 2006) has been completed to determine if a Cultural Heritage Management Plan is required for the project.   | Mandatory                           | Mandatory                  | Mandatory                 | Mandatory               | Not applicable |
| Project costings:<br><ul style="list-style-type: none"> <li>If total project cost is \$1 million or over (excluding GST): Quantity survey, tender price or independent qualified expert report (less than 12 months old).</li> <li>If total project cost is under \$1 million (excluding GST): Quotes or internal cost estimates (less than 12 months old).</li> </ul>  | Mandatory                           | Mandatory                  | Mandatory                 | Mandatory               | Mandatory      |
| Evidence confirming funding required to complete the project:<br><ul style="list-style-type: none"> <li>Council resolution (preferred for LGAs/ARBs) or Letter from CEO — confirming funding amount requested from SRV and applicant's funding committed to the project.<br/> <i>Note: SRV also prefers LGAs/ ARBs confirm their commitment to underwrite the total project cost to deliver the scope outlined in the application.</i> </li> <li>Where funding is from another government department, evidence of this funding via letter or funding agreement must be provided.</li> <li>Where funding from clubs/ organisations is indicated: <ul style="list-style-type: none"> <li>A letter from that organisation's authorised officer, stating the funding amount committed.</li> <li>Current bank statement/s demonstrating the funding amount is held by the organisation.</li> </ul> </li> </ul> | Mandatory                           | Mandatory                  | Mandatory                 | Mandatory               | Mandatory      |

| SUPPORTING DOCUMENTATION  | INDOOR STADIUMS/ AQUATIC FACILITIES | FEMALE FRIENDLY FACILITIES | COMMUNITY SPORTS LIGHTING | COMMUNITY FACILITIES                            | PLANNING       |
|---|-------------------------------------|----------------------------|---------------------------|---|----------------|
| Completed <a href="#">In-kind and voluntary labour support form</a>   | Not applicable                      | Mandatory if applicable    | Mandatory if applicable   | Mandatory if applicable                         | Not applicable |
| <a href="#">Schedule of Use</a>   | Mandatory                           | Mandatory                  | Mandatory                 | Mandatory except for active recreation projects | Not applicable |
| Completed <a href="#">Fair Play Code Form</a> for Tenants from all clubs and/ or associations that are tenants of the facility and benefiting from the project.<br><br>This document is not mandatory for active recreation projects.   | Mandatory                           | Mandatory                  | Mandatory                 | Mandatory                                       | Not applicable |
| Letters of support from organisations that clearly indicate how the group will either support or benefit from the project.  | Mandatory                           | Mandatory                  | Mandatory                 | Mandatory                                       | Mandatory      |
| Evidence of community and stakeholder consultation where there is any impact of the proposed project on residential or community amenity.<br><br>Evidence must include: <ul style="list-style-type: none"> <li>How the community has been consulted/informed about the proposed project (e.g. on site consultation, letter box drop, social media posts)</li> <li>Community consultation findings and outcomes of any engagement (community consultation report, summary of resident feedback, recent masterplan).</li> </ul> | Mandatory                           | Mandatory                  | Mandatory                 | Mandatory                                       | Not applicable |
| For projects on private land: A legally binding land-use agreement.   | Mandatory if applicable             | Mandatory if applicable    | Mandatory if applicable   | Mandatory if applicable                         | Not applicable |

| SUPPORTING DOCUMENTATION  | INDOOR STADIUMS/<br>AQUATIC FACILITIES | FEMALE FRIENDLY FACILITIES | COMMUNITY SPORTS LIGHTING | COMMUNITY FACILITIES    | PLANNING       |
|---|--|----------------------------|---------------------------|-------------------------|----------------|
| <p>For projects on school land:</p> <ul style="list-style-type: none"> <li>Completed Joint Use Agreement, or a completed Community Joint Use Proposal to enter into a Community Joint Use Agreement.</li> <li>Letter from the Department of Education and Training central office that indicates endorsement of the project. Applicants requesting this letter should email <a href="mailto:vsbaproperty@education.vic.gov.au">vsbaproperty@education.vic.gov.au</a></li> </ul> | Mandatory if applicable                | Mandatory if applicable    | Mandatory if applicable   | Mandatory if applicable | Not applicable |
| <a href="#">Project Governance Framework</a>  | Mandatory                              | Desired                    | Desired                   | Desired                 | Mandatory      |
| Business or feasibility planning documents.   | Mandatory                              | Desired                    | Desired                   | Desired                 | Not applicable |
| Environmentally Sustainable Design report(s) and associated budget  | Mandatory                              | Desired                    | Desired                   | Desired                 | Not applicable |
| Facility Management Plan  | Mandatory                              | Desired                    | Desired                   | Desired                 | Not applicable |
| Soil/Geotechnical assessments   | Desired                                | Desired                    | Desired                   | Desired                 | Not applicable |
| Access audit  | Desired                                | Desired                    | Desired                   | Desired                 | Not applicable |
| Comprehensive draft project brief   | Not applicable                         | Not applicable             | Not applicable            | Not applicable          | Mandatory      |



# 6.



## APPLICATION PROCESS AND CLOSING DATE

| STEP   | ACTION REQUIRED   | GUIDELINES SECTION |
|--|---|--------------------|
| 1. <b>Confirm eligibility</b>                          | Confirm you are an eligible applicant and meet other eligibility requirements.  | 2                  |
|  | Confirm your project is eligible under an LSIF funding stream:  |                    |
|  | Indoor Stadiums / Aquatic Facilities Stream   | 4.1.3              |
|  | Female Friendly Facilities Stream   | 4.2.3              |
|  | Community Sports Lighting Stream  | 4.3.3              |
|  | Community Facilities Stream   | 4.4.3              |
|  | Planning Stream   | 4.5.3              |
|  | Confirm grant amount sought is within the SRV funding limits. Confirm the funding ratio for the relevant stream.  | 3.1                |
|  |   | 3.2                |
| 2. <b>Contact Sport and Recreation Victoria (SRV)</b>  | <p>LGAs/ARBs must discuss project ideas with their SRV representative/s prior to applying.</p> <p>LGAs/ARBs will be provided with:</p> <ul style="list-style-type: none"> <li>high-level design feedback including alignment with relevant sporting guidelines</li> <li>guidance on the development of proposals that have merit, that align with the LSIF objectives and that are ready to proceed.</li> </ul> <p>Applicants should seek independent advice before entering into a grant agreement.</p>  | –                  |
| 3. <b>Prepare Application and Supporting Documents</b> | <p>LGAs/ARBs to prepare their application by addressing all assessment criteria and submitting all mandatory supporting documents for the relevant stream.</p> <p>The preparation and submission of applications are at the cost of the applicant.</p>  | –                  |
| 4. <b>Submit application form by closing date</b>      | <p>Eligible applicants must complete the application form (including responses to the assessment criteria for the relevant stream) via the SRV website: <a href="https://sport.vic.gov.au/grants-and-funding/our-grants/local-sports-infrastructure-fund">sport.vic.gov.au/grants-and-funding/our-grants/local-sports-infrastructure-fund</a> by <b>5:00pm on Monday 7 February 2022</b>.</p> <p>An application must address all assessment criteria as per the relevant stream. Claims made against each criterion must be substantiated with evidence.</p>  | –                  |
| 5. <b>Submit supporting documents by closing date</b>  | <p>Email all supporting documents to <a href="mailto:communityinfrastructure@sport.vic.gov.au">communityinfrastructure@sport.vic.gov.au</a> by <b>5:00pm on Monday 7 February 2022</b>. Please ensure all supporting documents are clearly named (e.g.: Plans — Project Name, Costs — Project Name, etc).</p> <p>Zip all supporting documents into one compressed folder. Please see instructions below on how to zip files into a compressed folder.</p> <p>Quote your project name in the subject line of your email.</p> <p>If any mandatory supporting document/s are missing at the time of submission, the LGA/ARB will be provided with two (2) business days to provide the document/s. If documentation is not provided within 2 business days the application may be deemed to be ineligible at SRVs discretion.</p> <p>Please email <a href="mailto:communityinfrastructure@sport.vic.gov.au">communityinfrastructure@sport.vic.gov.au</a> if you experience any issues with emailing your supporting documentation.</p> | 5                  |



## ASSESSMENT PROCESS

Only eligible applications submitted by eligible applicants will be assessed and considered for funding by SRV. Please refer to Section 2 for eligibility requirements and Section 6 for details about the application process.

SRV reserves the right to not assess an application should insufficient information be provided, including responses to assessment criteria and mandatory supporting documentation.

SRV reserves the right to negotiate a lower than requested funding amount for submitted applications.

Applications will be considered against the assessment criteria by SRV staff and then reviewed by a Moderation Panel. The Moderation Panel will also consider the Investment Priorities outlined at Section 1.4 and in each stream before making recommendations to the Minister. Consideration will also be given to ensuring an equitable distribution of funding across Victoria, including across rural, regional, interface/growth and metropolitan communities.

LGA/ARB performance and the organisation's capacity to deliver projects on time will be considered. Compliance with past funding agreements and the number of overdue milestones for existing projects will also be considered.

**Decisions regarding funding by the Minister for Community Sport are final and no further correspondence shall be entered into regarding such decisions.**

LGAs/ARBs are invited to seek feedback on unsuccessful applications from SRV.

# 8.



## CONDITIONS THAT APPLY TO FUNDING

### 8.1 Funding Agreements

Successful applicants must enter into a funding agreement with DJPR by 30 June 2022 with an initial project payment made in the 2021–22 financial year.

The Minister for Community Sport reserves the right to withdraw funds for projects that do not commence within six (6) months of execution of a funding agreement without recipients demonstrating due cause.

It is recommended that applicants view the template funding agreement on the SRV website. The funding agreement will include reference to the following:

- Projects funded from the Indoor Stadiums/Aquatic Facilities Stream must be completed within twenty-four (24) months.
- Projects funded from the Female Friendly Facilities, Community Sports Lighting, Community Facilities and Planning Streams must be completed within eighteen (18) months.
- The facility tenant club(s) are expected to adhere to the Fair Play Code or related state sporting association Code of Conduct. More information can be found at [sport.vic.gov.au/publications-and-resources/community-sport-resources/fair-play-code](https://sport.vic.gov.au/publications-and-resources/community-sport-resources/fair-play-code)
- Recipients may seek timing and/or scope variations for funded projects. Consideration of variations may lead to changes in deliverables, milestones, grant amount and payments.
- LGAs/ARBs must inform the participating organisation(s), where applicable, of all funding arrangements and obligations in relation to the grant allocation. This includes ensuring the funded project does not commence prior to the endorsement of the funding agreement.
- The principles of the *Local Jobs First Policy* should be adhered to for relevant projects including any grant of \$1 million or over for a Rural and Regional area.

An LGA/ARB Officer must be designated to manage the project and provide information to DJPR according to the following key reporting requirements:

- A Project Management Framework must be completed and submitted for all applications.
- LGAs/ARBs must secure SRV's endorsement of key documents such as schematic plans and architectural/planning briefs prior to works commencing. Projects must not commence or be tendered until endorsement is provided. SRV may not make milestone payments if endorsement is not secured in a timely manner.
- LGAs/ARBs must provide project acquittal documentation as required.
- LGAs/ARBs are expected to guarantee the cash flow payments towards works where a community organisation is providing funding contributions for a project.
- LGAs/ARBs must contribute information on activity outcomes for use in outcomes reporting, program evaluation reviews or DJPR publications, 12 months after project acquittal.
- A participation plan may be required for some applications funded. This will form part of the funding agreement. This will include details on how under-represented groups will be engaged and their participation facilitated.

## 8.2 Acknowledging the Victorian Government's support and promoting success

Successful applicants are required to acknowledge the Victorian Government's support through the 2021-22 *Local Sports Infrastructure Fund*. Acknowledgement guidelines form part of the funding agreement and include the requirement that all activities acknowledge Victorian Government support through logo presentation on any activity-related publications, media releases, social media posts, and promotional material; and/or placing a Victorian Government endorsed sign at the site of infrastructure activities.

Details of requirements for funded projects are available in the Sport and Recreation Victoria: [Infrastructure Grants Acknowledgement and Publicity Guidelines](#).

Successful applicants may be required to contribute information on activity outcomes for use in program evaluation reviews or DJPRs marketing materials.

## 8.3 Payments

Payments will be made conditional upon:

- the funding agreement having been executed by both parties.
- milestones having been achieved to DJPRs satisfaction including provision of required/ requested information and reports to the satisfaction of the department.
- other terms and conditions of funding continue to be met.

A minimum of 10% of the grant will be paid upon financial acquittal of the project.

Payments advanced prior to completion are subject to refund if the Project is not performed in accordance with the funding agreement.

## 8.4 Privacy

DJPR is committed to protecting your privacy. Any personal information about you or a third party in your application will be collected for the purposes of administering your grant application and informing the public of successful applications.

To be able to administer your grant application effectively and efficiently, we may need to disclose your personal information to State and Commonwealth Government departments and external experts, such as members of assessment panels, for the purposes of assessment, consultation, and reporting. If there is an intention to include personal information about third parties in your application, please ensure they are aware of, and consent to the contents of this privacy statement.

Any personal information about you or a third party will be collected, held, managed, used, disclosed or transferred in accordance with the provisions of the *Privacy and Data Protection Act 2014* (Vic) and other applicable laws.

The department is committed to protecting the privacy of personal information. Enquiries about access to personal information, or for other concerns regarding the privacy of personal information, can be emailed to the Department's Privacy Unit at [privacy@ecodev.vic.gov.au](mailto:privacy@ecodev.vic.gov.au). The Department's privacy policy is also available by contacting the Department's Privacy Unit.



# 9.



Photograph courtesy of Mildura Rural City Council

## RESOURCES AND ADDITIONAL INFORMATION

SRV has consolidated several helpful guidelines, tools and resources to assist with project and application development that can be found on the SRV website [sport.vic.gov.au/publications-and-resources](https://sport.vic.gov.au/publications-and-resources)

### 9.1 Supporting documentation, forms and templates

Templates, forms and factsheets to support applications can be found on the SRV website. These include but are not limited to:

[Schedule of Use](#)

[Project Management Framework](#)

[Project Governance Framework](#)

[Fair Play Code Form for Tenants](#)

For more information and copy of these forms and templates please visit: [sport.vic.gov.au/grants-and-funding/funded-project-information-forms-and-templates](https://sport.vic.gov.au/grants-and-funding/funded-project-information-forms-and-templates)

### 9.2 Universal Design

The concept of Universal Design is to make the built environment more usable to as many people as possible, at little or no additional cost. SRV's Design for Everyone Guide incorporates the Universal Design principles approach to best practice facility design [sport.vic.gov.au/publications-and-resources/design-everyone-guide](https://sport.vic.gov.au/publications-and-resources/design-everyone-guide)

### 9.3 Environmentally Sustainable Design

All projects are encouraged to consider Environmentally Sustainable Design. This must be demonstrated with a specific Environmentally Sustainable Design budget in the application. It is good practice to incorporate Environmentally Sustainable Design initiatives in all projects where possible. This is a mandatory requirement for projects funded from the Indoor Stadiums/Aquatic Facilities Stream.

### 9.4 Female Friendly Sport Infrastructure Guidelines

[The Female Friendly Sport Infrastructure Guidelines](#) provide information and advice on how to deliver more gender equitable environments. The Guidelines have relevance to all funding streams.

### 9.5 Healthy Choices

[Healthy Choices](#) is a framework for improving availability and promotion of healthier foods and drinks in community settings. Healthy Choices is part of the Victorian Government's commitment to promote healthy food and drink options in a range of public settings including sport and recreation. Sport and recreation organisations can use the framework to provide consistent health promoting messages.

## 9.6 Fair Play Code

All facility tenant club(s) are expected to adhere to the [Fair Play Code](#) or related state sporting association Code of Conduct.

## 9.7 Cultural Heritage Management Plans (Aboriginal Heritage Regulations 2018)

This tool is used and completed to determine if a Cultural Heritage Management Plan is required for the project: [firstpeoplesrelations.vic.gov.au/cultural-heritage-management-plans](https://firstpeoplesrelations.vic.gov.au/cultural-heritage-management-plans)

## 9.8 Future Proofing Community Sport and Recreation Facilities: A Road Map for Climate Change Management for the Sport and Recreation Facilities Sector

The guide is designed to support community sports clubs in understanding their impact on the environment and to empower, equip and motivate them to take action and change behaviours within their clubs. [portsenvironmentalliance.org/resources/guide-to-future-proof-sport-recreation](https://portsenvironmentalliance.org/resources/guide-to-future-proof-sport-recreation)



Photography by Josh Braidner (Jingle Creatix) courtesy of Yarra Ranges Council

## APPENDIX 1 – GLOSSARY

| TERM                                 | DEFINITION   |
|--------------------------------------|--|
| <b>Access audit</b>                  | An access audit is an assessment that rates a building for useability and accessibility for a wide range of users, including people with a disability. It identifies barriers or potential barriers to people with a disability accessing a building and using services inside and around the building.  |
| <b>Commencement of Works</b>         | The undertaking of any project activities that contribute to the physical construction of new infrastructure or upgrades, improvements, refurbishment of existing infrastructure as outlined in the application and supporting information. This includes, but is not limited to, site clearing, earthworks, building works and any form of early works. |
| <b>Concept Plan</b>                  | A concept plan serves as a starting point in the site development process. It provides preliminary drawings that convey the concept of the project but with insufficient detail to provide a basis for project costing.  |
| <b>Geotechnical Report</b>           | A geotechnical report is a site analysis undertaken by a geotechnical engineer. The document communicates ground conditions including soil, rock and groundwater.  |
| <b>Lux Charts/Lighting Plans</b>     | Detailed plans that outline the lux (illumination) that will be exhibited across the court/field/pitch. These requirements are sport specific.   |
| <b>Participation</b>                 | Participation is defined as engaging, coaching, officiating or volunteering in a sport or active recreation activity.  |
| <b>Participation Plan</b>            | A document completed prior to project completion demonstrating how participants, including under-represented groups will be engaged and their participation facilitated.   |
| <b>Quantity Surveyor (QS) Report</b> | A Quantity Surveyor report is a cost plan estimating construction costs completed by a qualified Quantity Surveyor and based on plans that are at least at a schematic level.  |
| <b>Schematic Plan</b>                | Refers to scaled and labelled drawings produced by a professional designer or architect of an agreed development option. These plans are used to identify the project scope in sufficient detail to enable accurate project costings.  |

**These guidelines are subject to changes at the discretion of the Minister for Community Sport.**

Authorised and published by the Victorian Government, 1 Spring Street, Melbourne.

© State of Victoria, Department of Jobs, Precincts and Regions. October 2021

To receive this publication in an accessible format, please call Business Victoria on 1800 325 206 between 9.00am and 5.00pm weekdays, using the National telephone Relay Service 13 36 77 if required.

Available at [Sport and Recreation Victoria's website](#)



## 15.5 Permit application for Consumption of alcohol in a restricted area

Prepared By Craig Byron, Local Laws Officer

### SUMMARY

On the 6<sup>th</sup> of December 2021 Council received a permit application from the Lions Club of Minyip, to offer a place for the consumption of BYO alcohol at the Town Square adjacent to 49 Main Street Minyip on the dates of Saturday 12<sup>th</sup> March and Sunday 13<sup>th</sup> March 2022, during the Minyip 150<sup>th</sup> Anniversary Event.

### RECOMMENDATION

That Council approve the permit application with set conditions.

### ATTACHMENTS

[Attachment 1: Letter Minyip Lions Club](#)

[Attachment 2: Email received from 150 committee](#)

### DISCUSSION

Minyip 150 Committee are seeking to obtain a Council permit for BYO alcohol to be consumed in a public space, on Saturday the 12<sup>th</sup> of March 2022 from 12pm to 8pm. They are unsure if the local hotel will be operating at this time and would like to offer a gathering place for those attending the 150<sup>th</sup> Anniversary Event.

The committee have identified the public space known as the Town Square and have been given approval from the Minyip District Historical Society to use the space providing a permit is issued.

The committee are taking the following steps to provide a safe area for patrons, monitoring of people in the Town Square and to minimize disruption to surrounding neighbours;

- The town square area will be fenced off from the footpath
- Entry and exit signs
- Signs in the inside of the fenced area stating, "No alcohol to be consumed past this point," and "No open alcohol past this point"
- Volunteer spotters in the area ensuring people comply
- Depending on numbers attending (Show and Shine is on same day), the committee is investigating whether they will need to hire some portable toilets.

### RELEVANT LAW

- Yarriambiack Shire Council General Local Law No.5 Clause 302 – Liquor not to be consumed in specific areas. (1) A person must not, without a permit consume any liquor or be in possession of any liquor in an open container while;
  - (a) In any public place within an area determined under clause 302(2) – At any time in Main Street, Minyip between McLeod Street, and the railway line.

### COUNCIL PLANS AND POLICIES

The Yarriambiack Council Plan 2021-2025 sets out to achieve a healthy and vibrant community. Celebrating important township milestones is an important element of community.

|                             |                             |
|-----------------------------|-----------------------------|
| AGENDA                      | Ordinary Meeting of Council |
| Issue Date: 19 January 2022 |                             |

## RELATED COUNCIL DECISIONS

*Not applicable*

## OPTIONS

To not grant a permit for the consumption of alcohol in restricted area.

## SUSTAINABILITY IMPLICATIONS

- Economic – May deter people from attending event.
- Social – As the committee for the Minyip 150<sup>th</sup> Anniversary is unsure whether the Commercial Hotel at 35 Main Street Minyip will reopen in time for the weekend of the event; the committee has proposed for an alternative public area for people to gather and socialize.

For Council not to grant the permit application for liquor consumption in a restricted area; this may diminish the social aspect of the weekend where returning families would have a safely managed area to meet with others.

- Financial – Not Applicable, as it is a BYO alcohol event.

## COMMUNITY ENGAGEMENT

On receipt of the Permit Application from Minyip Lions Club, Objection to Permit Issue forms were posted out to surrounding residents in the immediate area of the Town Square.

Of the 10 Objection to Permit Issue forms that were posted, only two objections were received. The main elements of the objection were that there were no hours stated for the consumption of alcohol, and no toilets in the Town Square.

The hours of the permit have been addressed and would only apply from 12pm to 8pm Saturday 12<sup>th</sup> March 2022. The lack of public toilets is addressed by having the toilets at the Memorial Hall open for public access as well as the public toilets on the corner of Main Street and Church Street.

## GENDER IMPACT ASSESSMENT

*The Gender Equality Act 2020 requires entities to conduct gender impact assessments on all new policies, programs and services that directly and significantly impact the public as well as those up for review.*

| <b>Gender Impact Assessment (GIA)</b>  | <b>Status</b>   |
|--|---|
| Does this Council report recommendation?<br>w) Introduce a new policy, program and/or service; or<br>x) Is it a review of a policy, program and/or service;<br>that directly and significantly impacts the public? | YES <input type="checkbox"/><br>A GIA has been completed.<br><br>NO <input checked="" type="checkbox"/><br>A GIA is not required. |
| Link to Gender Impact Assessment   | GIA – Not applicable  |

**RISK**

Utilising the Risk Management Framework, the following assessment has been made:

| <b><i>Strategic Risk Description and Residual Risk Level</i></b> | <b><i>Action to Mitigate/Reduce Risk</i></b>   | <b><i>Does Action maintain or reduce Residual Risk Level</i></b> |
|--|--|--|
| Political Risk - Residual Risk Level Low                         | By implementing conditions for the granting of the Consumption of Alcohol in restricted area permit. | Reduces Residual Risk Level                                      |

**REGIONAL, STATE AND NATIONAL PLANS AND POLICIES**

*Not applicable*

**CONFLICTS OF INTEREST**

All officers involved in the preparation of this report have declared that they do not have a conflict of interest in the subject matter of this report.





11-14 March 2022

Heart of the Wheat Belt

Karen Niewand  
10 Wimmera Street  
Minyip Vic 3392

0488 774 207  
[kwand@esc.net.au](mailto:kwand@esc.net.au)

9<sup>th</sup> November 2021

Mr Gavin Blinman  
Director Community Development & Wellbeing  
Yarriambiack Shire

Dear Gavin

On behalf of the Minyip 150 Committee, I am writing to ask for a council permit for BYO liquor to be consumed in a public space, on Saturday the 12<sup>th</sup> and Sunday the 13<sup>th</sup>.

At this stage the committee is unsure if our local hotel will be open, and we would like to be able to offer a gathering place for those who would wish to catch up with outdoor table and chairs set up in the town square.

The public space is the Town Square in Main Street Minyip, adjacent to the Guardian Office located at 49 Main Street Minyip. The Minyip District Historical Society have given approval to the committee to use this space if a permit is issued. The area will be fenced off from the footpath, all safety issues will be considered, and we will work in conjunction with local police.

Sincerely,

*KRNiewand*

Karen Niewand  
Secretary, 150 years Minyip



**From:** Karen Niewand <[kwand@esc.net.au](mailto:kwand@esc.net.au)>  
**Sent:** Friday, 7 January 2022 2:30 PM  
**To:** Craig Byron <[CByron@yarriambiack.vic.gov.au](mailto:CByron@yarriambiack.vic.gov.au)>  
**Cc:** Tania Drum <[tdrum@bigpond.com](mailto:tdrum@bigpond.com)>; Peter Niewand <[pniewand3@gmail.com](mailto:pniewand3@gmail.com)>  
**Subject:** Re: letter regarding permit

Good afternoon Craig.

The consensus is that the 150 committee is not going to pursue the matter of extra toilets for the time covered by the permit.

The initial reasoning for the permit was for a simple solution to cover the possibility of the Hotel not being open.

Therefore we are happy for you to take our initial application, with amendments regarding time frame etc, to the next Council meeting. The Hall toilets and the public amenities will be available, and as we have already discussed, we can only approximate how many people will make use of the Town Square.

If Council knock back the application as it stands then so be it.

Best wishes,  
Karen

---

## **16 OTHER BUSINESS**

### **16.1 Questions from Councillors**

## **17 CLOSED SESSION – Reports for Decision**

### **17.1 Tender for vehicle purchases x 5**

### **17.2 Tender for Roller refurbishment - Procurement Variation**

### **17.3 Tender for Warracknabeal Caravan Park Amenity Facility**

## **18 Next Meeting**

23 February 2022

**CLOSE**

\_\_\_\_\_ **Mayor**